

© Crown copyright and database rights 2018. Ordnance Survey 100019340

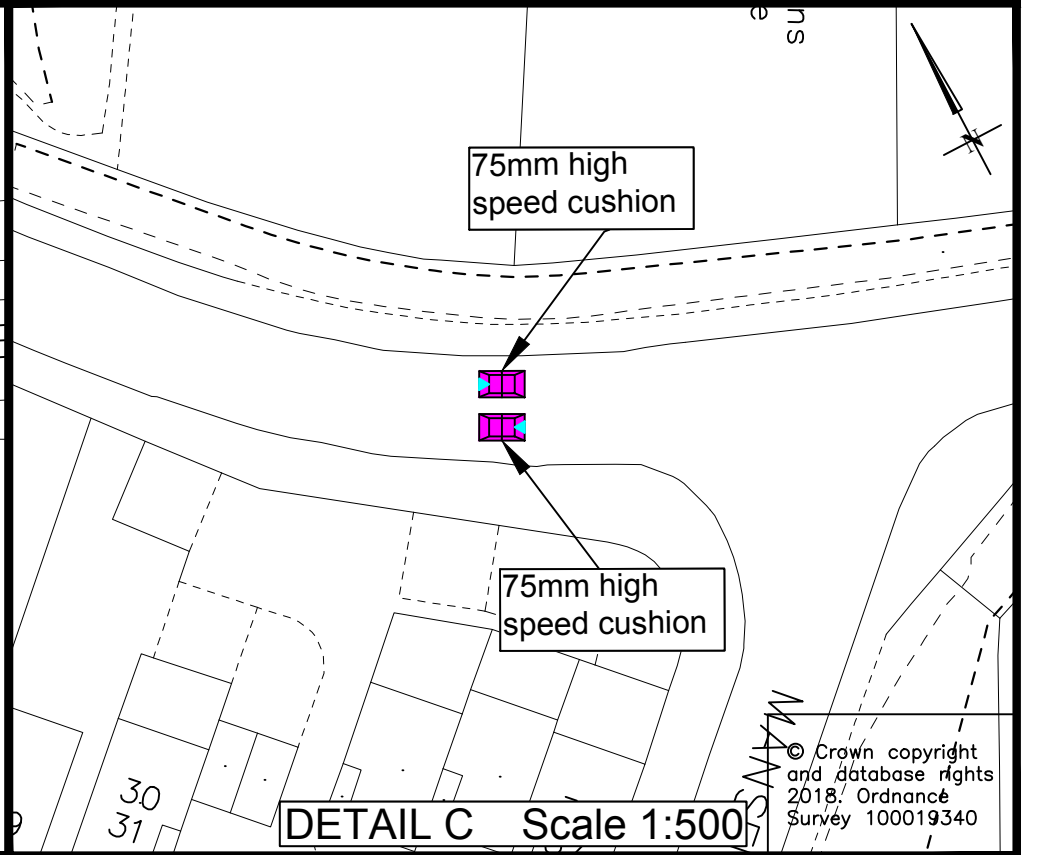
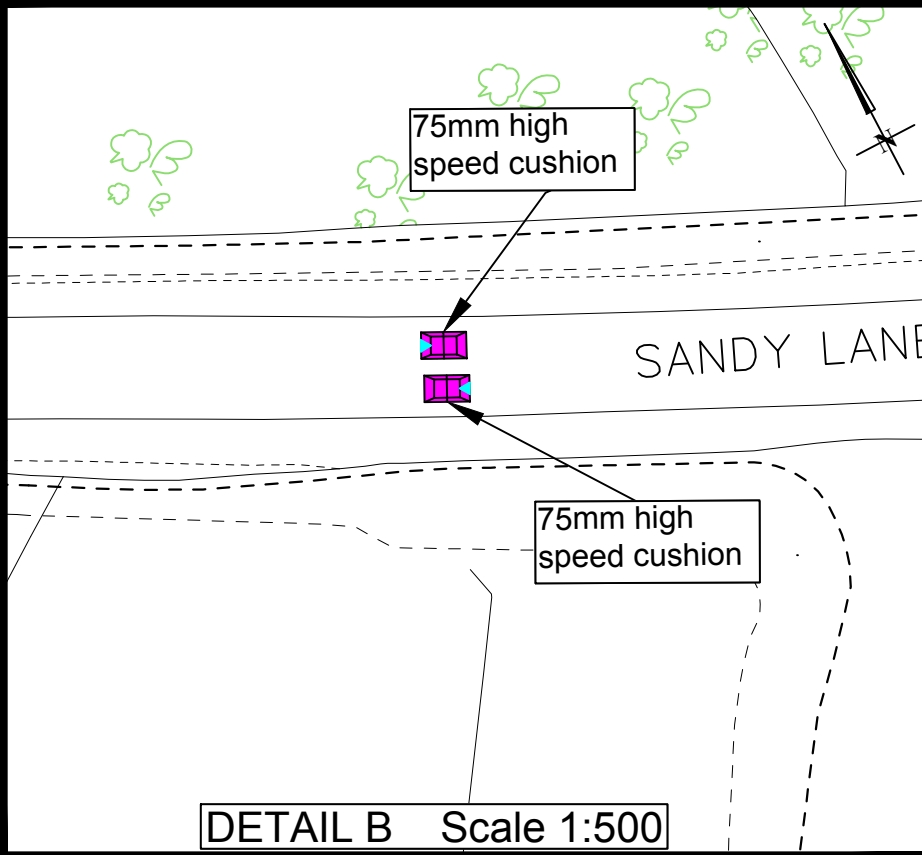
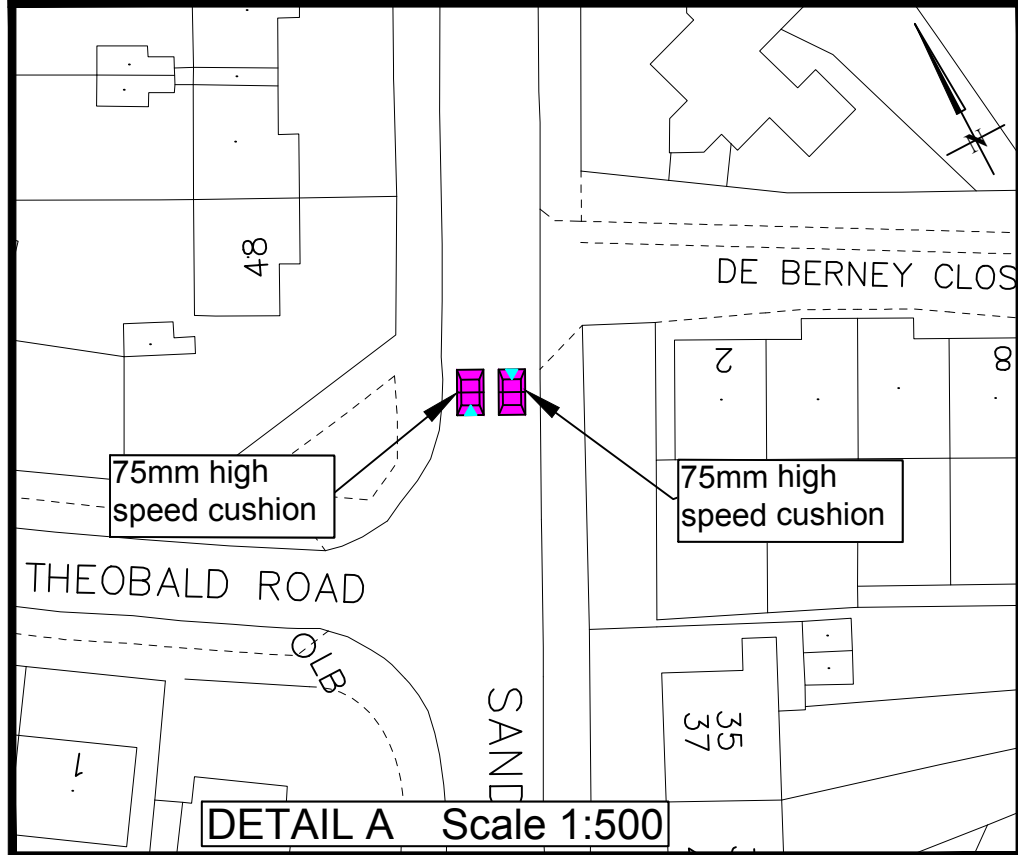
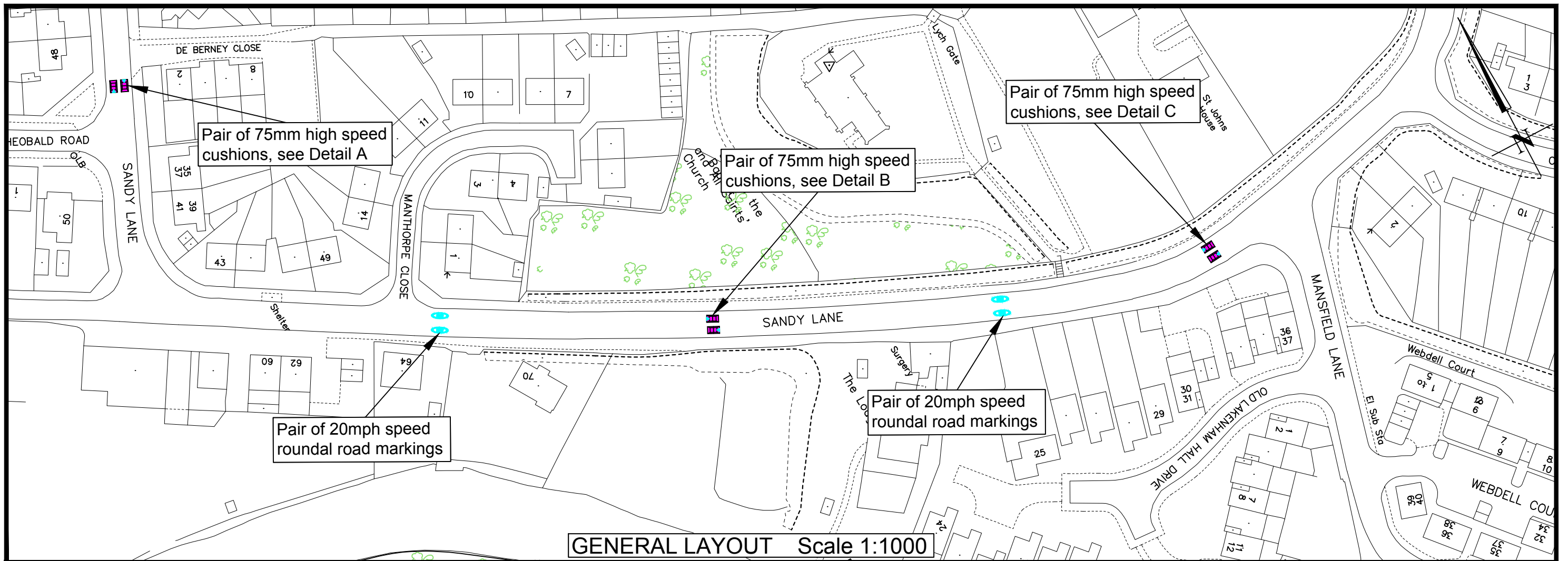


**Tom McCabe**  
Executive Director of  
Community and Environmental Services  
Norfolk County Council  
County Hall, Martineau Lane  
Norwich NR1 2SG

DRAWING TITLE  
Traffic Calming on Sandy Lane  
from Bessemer Road to Osbert Close  
General Layout

REV.	DESCRIPTION	DRAWN BY	CHECKED	DATE

SURVEYED BY	INITIALS	DATE	DRAWING No.
DESIGNED BY	TC	June 18	CCAG2 21 04
DRAWN BY	TC	June 18	PROJECT TITLE
CHECKED BY	LA	July 18	Blue & Yellow 20mph Restrictions
			SCALE
			As shown @A3
			FILE No.
			PEA029



© Crown copyright and database rights 2018. Ordnance Survey 100019340

REV.	DESCRIPTION	DRAWN BY	CHECKED	DATE

SURVEYED BY	INITIALS	DATE	DRAWING No.
DESIGNED BY	TC	June 18	CCAG2 21 07
DRAWN BY	TC	June 18	PROJECT TITLE
CHECKED BY	LA	July 18	Blue & Yellow 20mph Restrictions
			SCALE As shown @A3
			FILE No. PEA029