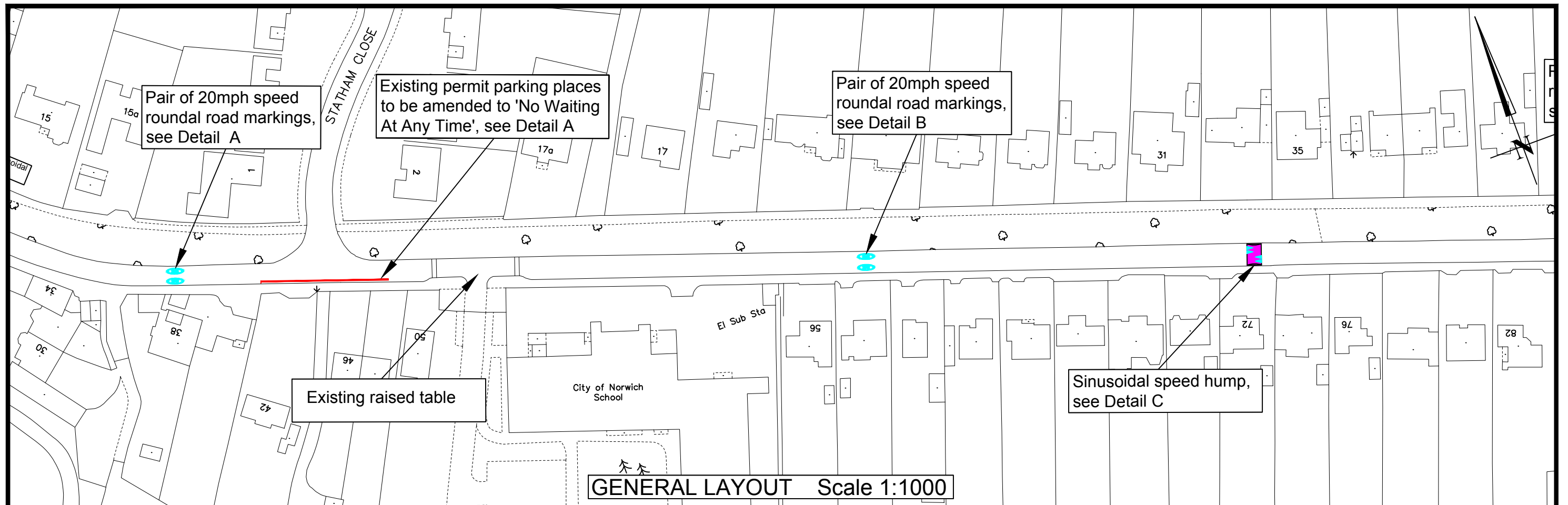


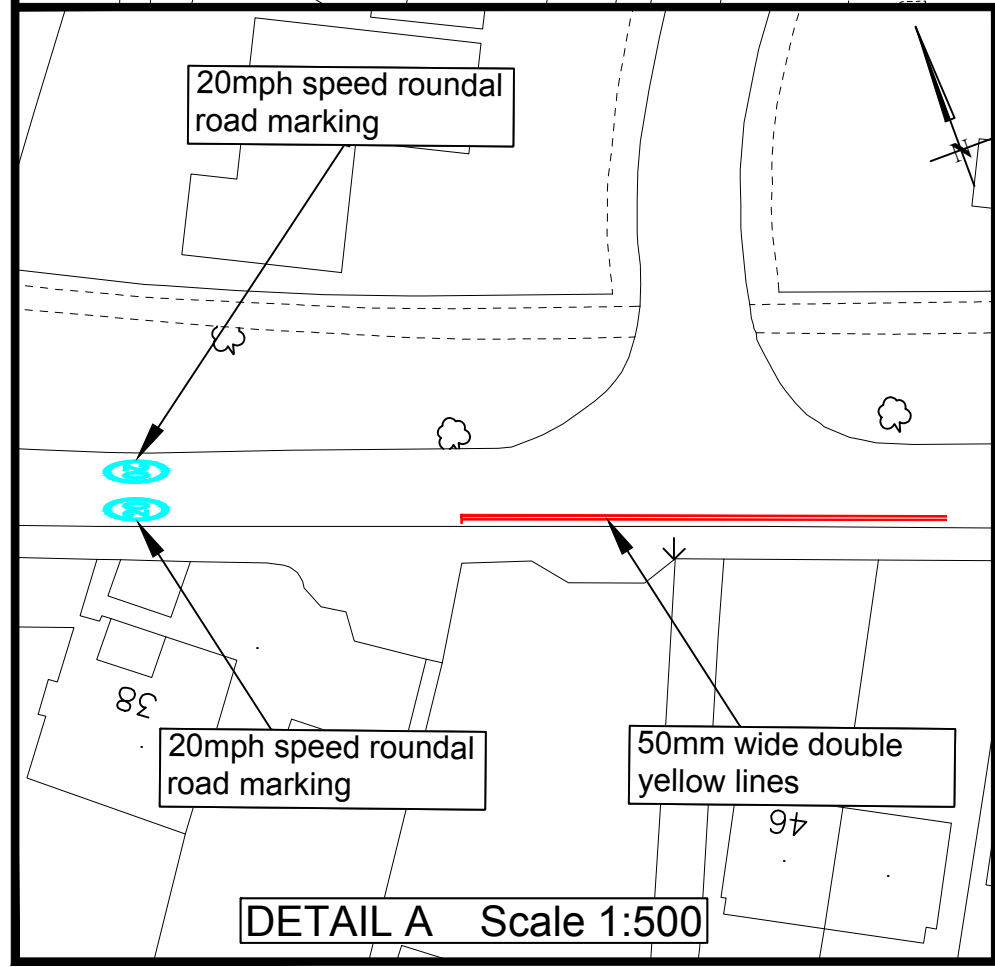
© Crown copyright and database rights 2018. Ordnance Survey 100019340

REV.	DESCRIPTION	DRAWN BY	CHECKED	DATE

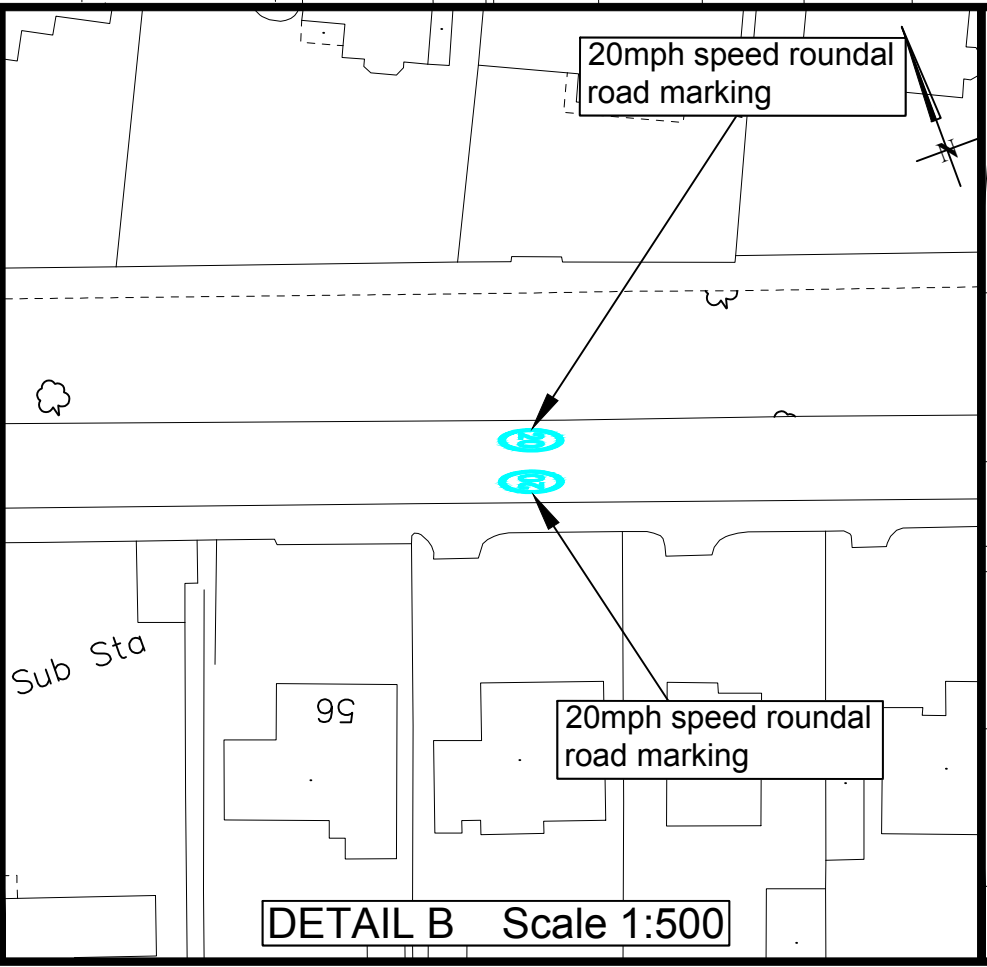
SURVEYED BY	INITIALS	DATE	DRAWING No.
			CCAG2 21 20
DESIGNED BY	TC	June 18	PROJECT TITLE
DRAWN BY	TC	June 18	Blue & Yellow 20mph Restrictions
CHECKED BY	LA	July 18	SCALE
			As shown @A3
			FILE No.
			PEA029



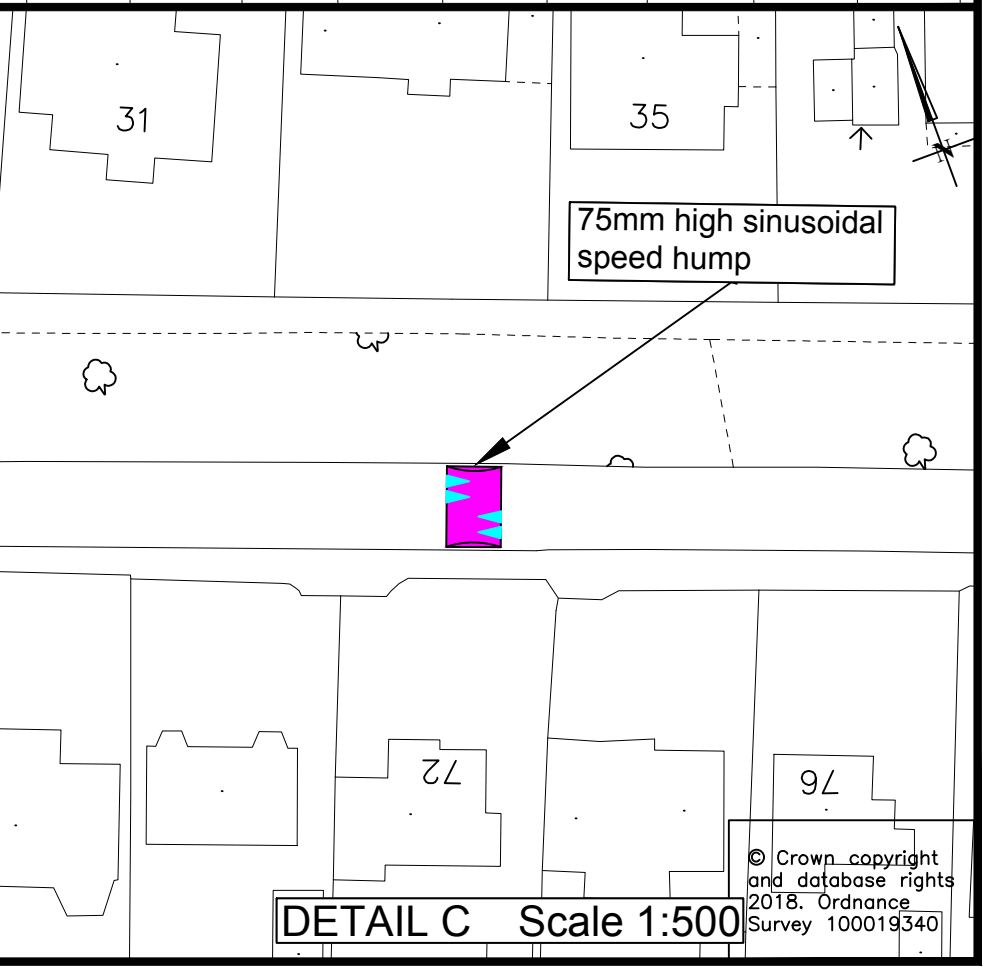
GENERAL LAYOUT Scale 1:1000



DETAIL A Scale 1:500



DETAIL B Scale 1:500



DETAIL C Scale 1:500

© Crown copyright and database rights 2018. Ordnance Survey 100019340

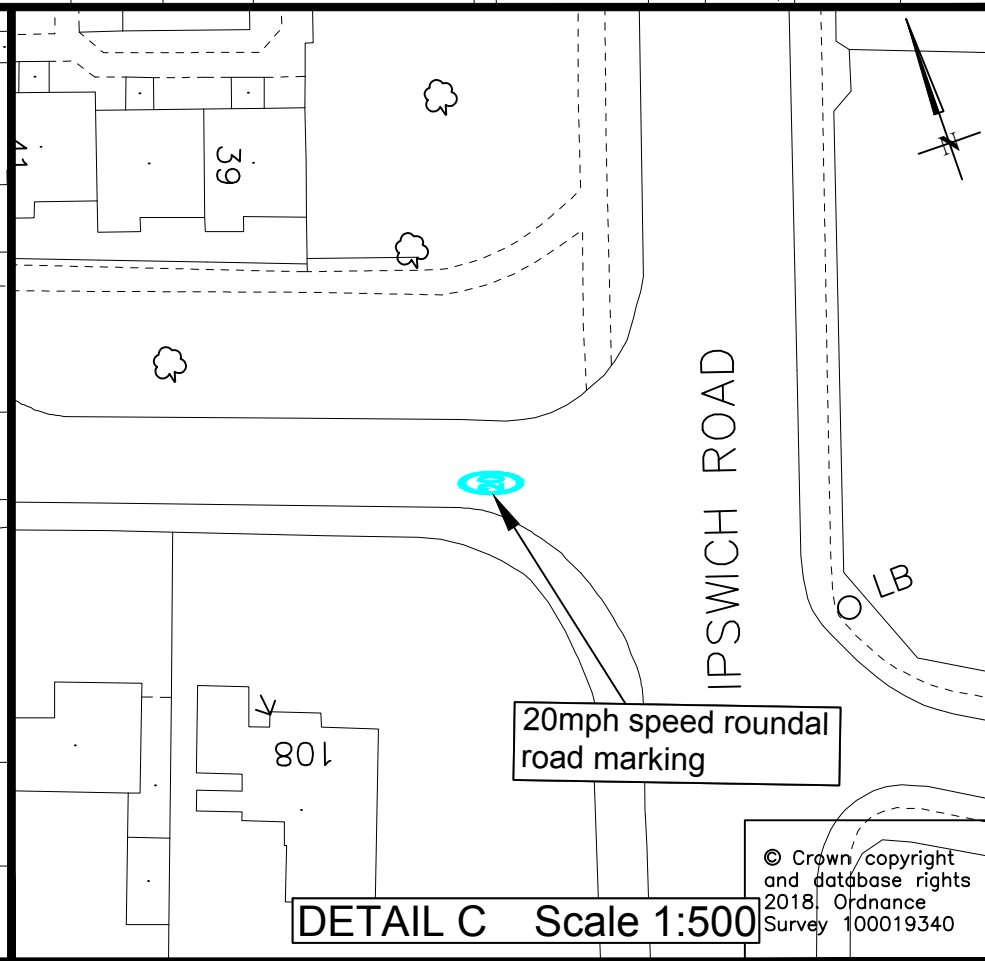
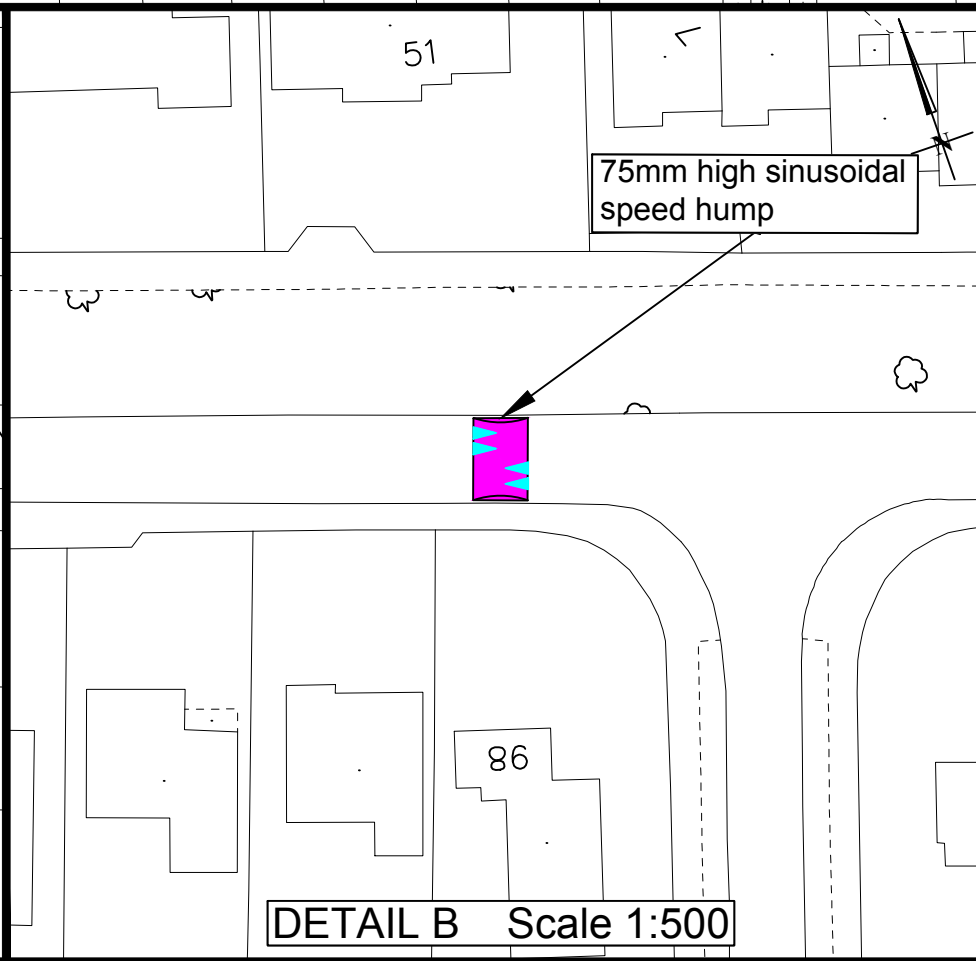
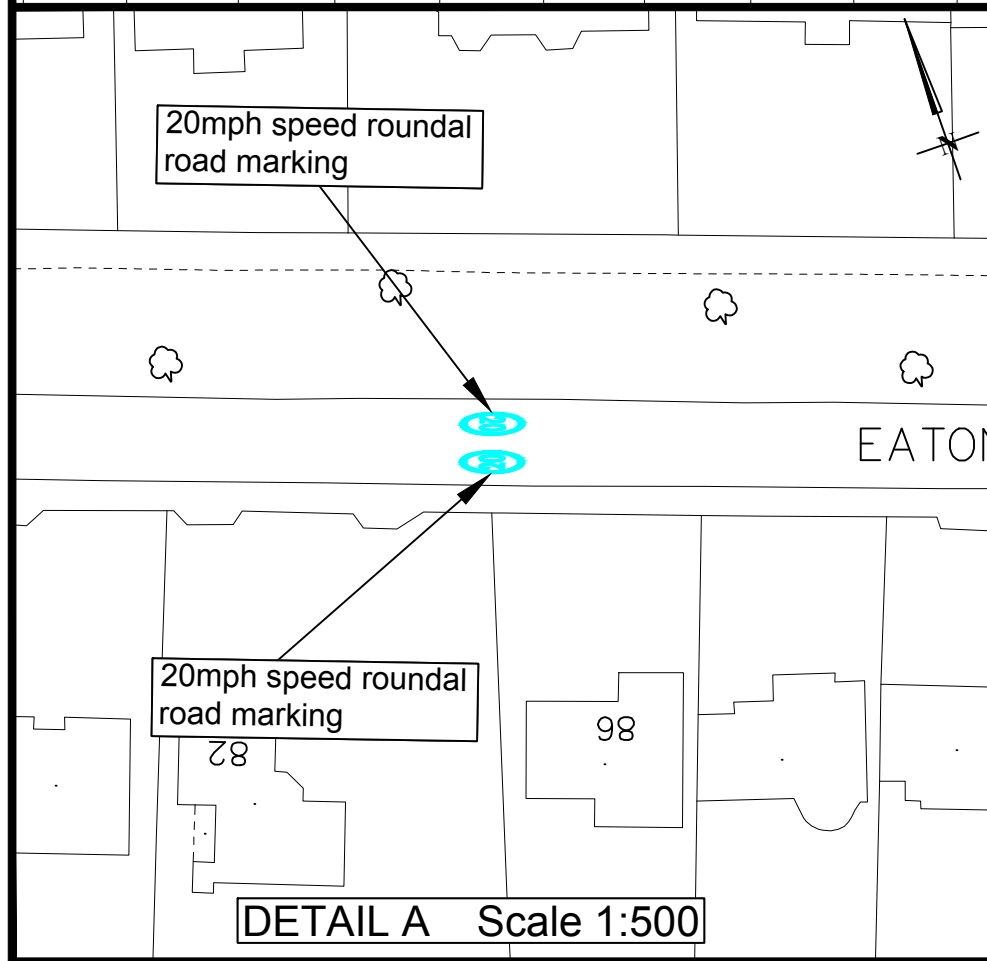
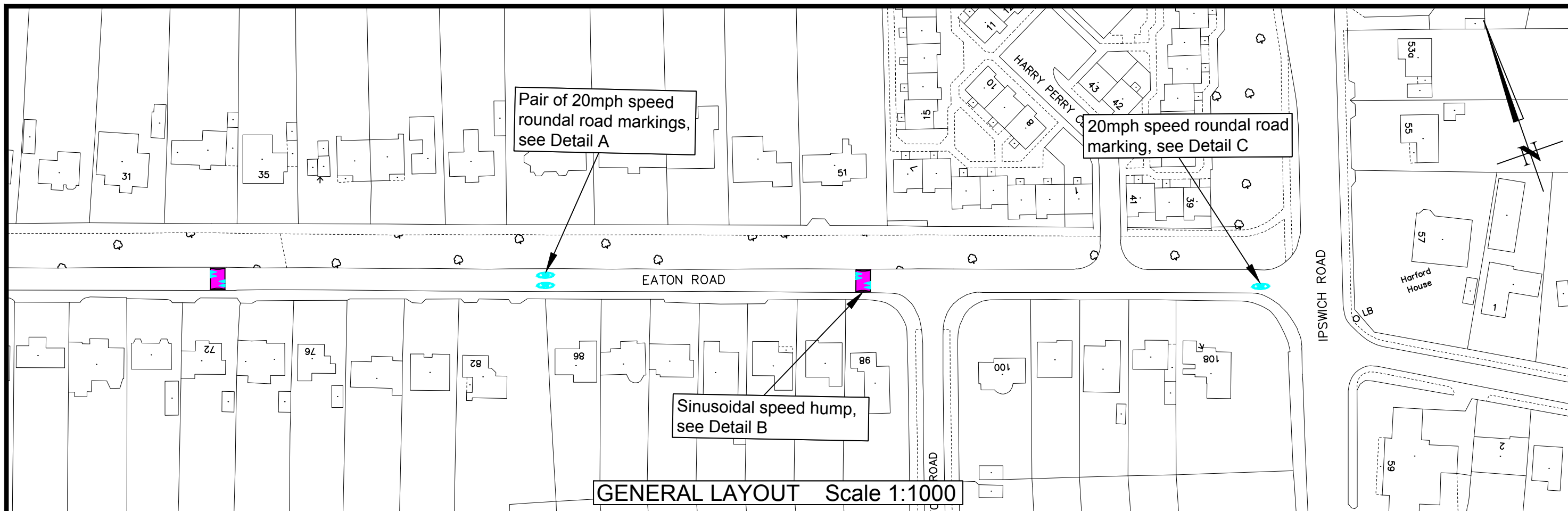
Funded by:

Tom McCabe
 Executive Director of
 Community and Environmental Services
 Norfolk County Council
 County Hall, Martineau Lane
 Norwich NR1 2SG

DRAWING TITLE
 Traffic Calming on Eaton Road
 from 15 Eaton Road to 76 Eaton Road
 General Layout

REV.	DESCRIPTION	DRAWN BY	CHECKED	DATE

SURVEYED BY	INITIALS	DATE	DRAWING No.
DESIGNED BY	TC	June 18	CCAG2 21 21
DRAWN BY	TC	June 18	PROJECT TITLE
CHECKED BY	LA	July 18	Blue & Yellow 20mph Restriction
			SCALE
			As shown @A3
			FILE No.
			PEA029



© Crown / copyright and database rights 2018, Ordnance Survey 100019340

Funded by:

Tom McCabe
 Executive Director of Community and Environmental Services
 Norfolk County Council
 County Hall, Martineau Lane
 Norwich NR1 2SG

DRAWING TITLE
 Traffic Calming on Eaton Road
 from 76 Eaton Road to Ipswich Road
 General Layout

REV.	DESCRIPTION	DRAWN BY	CHECKED	DATE

SURVEYED BY	INITIALS	DATE	DRAWING No.
DESIGNED BY	TC	June 18	CCAG2 21 22
DRAWN BY	TC	June 18	PROJECT TITLE
CHECKED BY	LA	July 18	Blue & Yellow 20mph Restrictions
			SCALE As shown @A3
			FILE No. PEA029