



## TABLE OF DOCUMENTS SUBMITTED FOR ANGLIA SQUARE PLANNING APPLICATION (18/00330/F AND APP/G2625/V/19/3225505)

### Key

---



1. Documents that are for consideration in the determination of the Application 18/00330/F are identified in regular black font, e.g. "Flood Risk Assessment"
2. Where a document has been supplemented by a later document (including where that later document partly supersedes or refines the earlier document) a line and arrow generally identifies that later document
3. Where a document has been superseded in full, the document is shown in grey italic font, e.g. "*Travel Plan*"
4. New documents which were not previously submitted are shown in red, e.g. "*Viability Study*"
5. This table is for assistance only, the documents that are for consideration should be read in their entirety

**1. Application Documents**

<b>Technical Documents (March 2018)</b>	<b>Supplementary Information and Environmental Information (September 2018)</b>	<b>Supplementary Information and Environmental Information (November 2019)</b>
<i>20180313_Final Application Form</i>	Rev A_20180911_Final Application Form	-
<i>20180911_Final CIL Form (1)</i>	Rev A_20180911_Final CIL Form	-
<i>Affordable Housing Statement</i>	Affordable Housing Statement_Rev A	-
<i>Planning Obligations Statement_March 2018</i>	Planning Obligations Statement RevA_14 09 18	-
Icen Planning Statement_March 2018 <hr/>	Supplemented by <div style="text-align: center;">                       Icen Response to Consultation Comments                 </div>	-
-	Summary of Amendments_August 2018	-
Icen Town Centre Uses Statement_Mar18 <hr/>	Supplemented by <div style="text-align: center;">                       Icen_Main Town Centre Uses Statement                      Addendum_Aug18                 </div>	-
Cushman & Wakefield Retail Strategy Report_06.03.18 <hr/>	Supplemented by <div style="text-align: center;">                       Retail Strategy Report Revision A_ August 2018                 </div>	-

Technical Documents (March 2018)	Supplementary Information and Environmental Information (September 2018)	Supplementary Information and Environmental Information (November 2019)
-	<p style="text-align: center;">Viability Study</p> <p style="text-align: center;">Appendix 01 - Norwich House Prices</p> <p style="text-align: center;">Appendix 02 - SUBMISSION SCHEME NO CIL full HIF V1.00a</p> <p style="text-align: center;">Appendix 03 - A02-P2-100_Site Layout Plan</p> <p style="text-align: center;">Appendix 04 - Policy Alternative Var A</p> <p style="text-align: center;">Appendix 05 - Policy Alternative Var B</p> <p style="text-align: center;">Appendix 06 - Retail Occupational Lease Evidence - July 2018</p> <p style="text-align: center;">Appendix 07 - Commercial Yields Schedule</p> <p style="text-align: center;">Appendix 08 - Gardiner &amp; Theobald Review of Cost Estimate</p> <p style="text-align: center;">Appendix 09 - BCIS Preliminaries</p> <p style="text-align: center;">Appendix 10 - Submission Scheme with full CIL PHASING REPORT</p> <p style="text-align: center;">Appendix 11 - A02-P2-400 Illustrative Phasing Strategy Plan</p> <p style="text-align: center;">Appendix 12 - SUBMISSION SCHEME NO HIF with Full CIL V1.00b</p> <p style="text-align: center;">Appendix 13 - Policy Alternative Var C</p> <p style="text-align: center;">Appendix 14 - SUBMISSION SCHEME Full CIL and Full HIF V1.00</p>	-

Technical Documents (March 2018)	Supplementary Information and Environmental Information (September 2018)	Supplementary Information and Environmental Information (November 2019)
31467-Design and Access Statement Broadway Malyan - Final_180320	Supplemented by  ↓ 31467-Design and Access Statement_ADDENDUM - Aug18	-
Landscape Strategy PL1581-ID-001-01	Supplemented by  ↓ Landscape Strategy Addendum_PL1581-ID-010-01	-
<i>EB-JS-5400 (March 2018) Energy Statement</i>	EB-JS-5400 (9th August 2018) Energy Statement Rev A	-
-	<b>Fire Safety Overview</b>	-
EB-JS-5400 Residential Water Efficiency Statement_March18	-	-
Daylight and Sunlight Report_0012	Supplemented by  ↓ Daylight - Sunlight Report Addendum	-

Technical Documents (March 2018)	Supplementary Information and Environmental Information (September 2018)	Supplementary Information and Environmental Information (November 2019)
EAS Flood Risk Assessment Part1 Flood Risk model & hydraulic study_impact_Mar18 EAS Flood Risk Assessment Part 2 Proposed Drainage Strategy_Mar 2018 <hr/>	<i>Supplemented by</i>  <div style="text-align: center;">             EAS Flood Risk Assesement Addendum_Aug 2018            Surface Water Drainage Email*         </div>	-
Surface Water Drainage <hr/>	<i>Supplemented by</i>  <div style="text-align: center;">             Surface Water Drainage Correspondence*         </div>	-
Barton Hyett_AIA and protection plan_W1842_Mar 2018	-	-
Desk study & prelim risk assessment Phase 1 V2_CON01-NORW-045	-	
Iceni Health Impact Assessment Final Report Appendix_Public Health England_Local Health Profile	-	-
-	<b>Elliott Wood_Wind Assessment and Desk Study</b>	

Technical Documents (March 2018)	Supplementary Information and Environmental Information (September 2018)	Supplementary Information and Environmental Information (November 2019)
Statement of Community Involvement_March 2018	Supplemented by  ↓ Statement of Community Involvement Addendum_Aug18	-
		Assessment of the Likely Significant Effects Resulting from Demolition Activities Version 2
		Draft Construction Site Waste Management Plan Version 2

\*this was submitted in November 2018

## 2. Drawing / Schedule Index (September 2018)

Drawing Title / Type	Superseded Drawing	Proposed Drawing
-	31467-1401-Drawing Register	Rev A_31467-1401-Drawing Register
<b>Masterplan</b>		
Illustrative Masterplan, Ground Floor	180205_01 Illustrative Masterplan Ground Floor_A01P2001	Rev A Illustrative Master Plan 31467 A01P2001
<b>Parameter Plans</b>		
Proposed Building Heights	Proposed Building Heights - 31467-A01-PP-100	Rev A_Building Heights - 31467-A01-PP-100
Land Use – Ground Floor	Land Use Ground Floor - 31467-A01-PP-200	Rev A_Land Use Ground Floor - 31467-A01-PP- 200
Land Use – First Floor	Land Use First Floor - 31467-A01-PP-201	Rev A_Land Use First Floor - 31467-A01-PP-201
Land Use – Third Floor	Land Use Third Floor - 31467-A01-PP-202	Rev A_Land Use Third Floor - 31467-A01-PP-202

<b>Drawing Title / Type</b>	<b>Superseded Drawing</b>	<b>Proposed Drawing</b>
Land Use – Fourth Floor	<i>Land Use Fourth Floor - 31467-A01-PP-203</i>	Rev A_Land Use Fourth Floor - 31467-A01-PP-203
Land Use – Seventh Floor	<i>Land Use Level Seven - 31467-A01-PP-204</i>	Rev A_Land Use Seventh Floor - 31467-A01-PP-204
Land Use – Eighth Floor	-	Rev A_Land Use Eighth Floor - 31467-A01-PP-205
Land Use – Ninth Floor	<i>Land Use Ninth Floor 31467-A01-PP-205</i>	-
Land Use – Twelfth to Nineteenth Floor	<i>Land Use Twelfth Floor - 31467-A01-PP-206</i>	Rev A_Land Use 12-19 Floor 31467-A01-PP-207
Land Use – Fifteenth Floor	<i>Land Use Fifteenth Floor - 31467-A01-PP-207</i>	-
Access	<i>Access - 31467-A01-PP-300</i>	Rev A_Access - 31467-A01-PP-300
Development Parcel	<i>Development Parcel - 31467-A01-PP-400</i>	Rev A_Development Parcel - 31467-A01-PP-400
Public Realm	<i>Public Realm - 31467-A01-PP-500</i>	Public Realm - 31467-A01-PP-500
<b>Site Layout</b>		
Hybrid Application Boundary	<i>Hybrid Application Boundary - 31467-A02-P2-100</i>	-
Detailed Application Boundary	<i>Detailed Application Boundary - 31467-A02-P2-101</i>	Rev A_Detailed App Boundary B31467-A02-P2-101
Existing Buildings	<i>Existing Buildings - 31467-A02-P2-200</i>	-
Existing Buildings Demolition Plan	<i>Existing Buildings Demolition Plan - 31467-A02-P2-201</i>	-
Illustrative Phasing Strategy Plan	<i>Illustrative Phasing Strategy - 31467-A02-P2-400</i>	RevA_Illustrative Phasing Strategy - 31467-A02-P2-400
<b>GA Plans</b>		
Ground Floor Masterplan	<i>31467-A03-P2-000 Ground Floor M.Plan</i>	RevA GFir M.Plan 31467-A03-P2-000
Basement Flood	<i>31467-A03-P2-0B1 Basement Floor</i>	RevA Base Flr31467-A03-P2-0B1

<b>Drawing Title / Type</b>	<b>Superseded Drawing</b>	<b>Proposed Drawing</b>
First Floor	<i>31467-A03-P2-001 First Floor</i>	RevA 1st Flr 31467-A03-P2-001
Second Floor	<i>31467-A03-P2-002 Second Floor</i>	RevA 2nd Flr 31467-A03-P2-002
Third Floor	<i>31467-A03-P2-003 Third Floor</i>	RevA 3rd Flr 31467-A03-P2-003
Fourth Floor	<i>31467-A03-P2-004 Fourth Floor</i>	RevA 4th Flr 31467-A03-P2-004
Fifth Floor	<i>31467-A03-P2-005 Fifth Floor</i>	RevA 5th Flr 31467-A03-P2-005
Sixth Floor	<i>31467-A03-P2-006 Sixth Floor</i>	RevA 6th Flr 31467-A03-P2-006
Seventh Floor	<i>31467-A03-P2-007 Seventh Floor</i>	RevA 7th Flr 31467-A03-P2-007
Eighth Floor	<i>31467-A03-P2-008 Eighth Floor</i>	RevA 8th Flr 31467-A03-P2-008
Ninth Floor	<i>31467-A03-P2-009 Ninth Floor</i>	RevA 9th Flr 31467-A03-P2-009
Tenth Floor	<i>31467-A03-P2-010 Tenth Floor</i>	RevA 10th Flr 31467-A03-P2-010
Eleventh Floor	<i>31467-A03-P2-011 Eleventh Floor</i>	RevA 11th Flr 31467-A03-P2-011
Twelfth to Twentieth Floor	<i>31467-A03-P2-012_020 12-20th Floor</i>	RevA 12-19 31467-A03-P2-012-019
Twenty-First to Twenty-Second Floor	<i>31467-A03-P2-021_022 21-22nd Floor</i>	-
Twenty-Third to Twenty-Fourth Floor	<i>31467-A03-P2-023_024 23-24th Floor</i>	-
Storey Height Plan – Residential Only	<i>31467-A03-P2-050 Storey Hght Res Only</i>	RevA Storey Hgt 31467-A03-P2-050
Retail Plan	-	RevA Retail Plan 31467-A03-P2-054
<b>Illustrative Sections</b>		
Illustrative Sections 01, 02 & 03	<i>Illustrative Sections 1-3 31467-A04-P2-001</i>	RevA_Illustrative Sections 1-3 31467-A04-P2-001
Illustrative Sections 04, 05 & 06	<i>Illustrative Sections 4-6 31467-A04-P2-002</i>	RevA_Illustrative Sections 4-6 31467-A04-P2-002
<b>Illustrative Elevations</b>		
Illustrative Elevations 01 & 02	<i>Phase 2 Elevation 1&amp;2_31467-A05-P2-001</i>	RevA_Phase 2 Elevation 1&2_31467-A05-P2-001
Illustrative Elevations 03 & 04	<i>Phase 2 Elevation 3&amp;4_31467-A05-P2-002</i>	RevA_Phase 2 Elevation 3&4_31467-A05-P2-002



<b>Drawing Title / Type</b>	<b>Superseded Drawing</b>	<b>Proposed Drawing</b>
Illustrative Elevations 05 & 06	<i>Phase 2 Elevation 5&amp;6_31467-A05-P2-003</i>	RevA_Phase 2 Elevation 5&6_31467-A05-P2-003
Illustrative Elevations 07 & 08	<i>Phase 2 Elevation 7&amp;8_31467-A05-P2-004</i>	RevA_Phase 2 Elevation 7&8_31467-A05-P2-004
Illustrative Street Elevations	<i>Illustrative Street Elevations_31467-A05-P2-100</i>	RevA_Illustrative Street Elevations_31467-A05-P2-100
<b>GA Plans – Block A (Detailed Application)</b>		
Ground Floor Masterplan	<i>BlockA Ground Flr 31467-A03-P2-A-000</i>	RevA BlockA Ground Flr 31467-A03-P2-A-000
First Floor	<i>Block A 1st Flr 31467-A03-P2-A-001</i>	RevA Block A 1st Flr 31467-A03-P2-A-001
Second Floor	<i>Block A 2nd Flr 31467-A03-P2-A-002</i>	RevA Block A 2nd Flr 31467-A03-P2-A-002
Third Floor	<i>Block A 3rd Flr 31467-A03-P2-A-003</i>	RevA Block A 3rd Flr 31467-A03-P2-A-003
Fourth Floor	<i>Block A 4th Flr 31467-A03-P2-A-004</i>	RevA Block A 4th Flr 31467-A03-P2-A-004
Fifth Floor	<i>Block A 5th Flr 31467-A03-P2-A-005</i>	RevA Block A 5th Flr 31467-A03-P2-A-005
Sixth Floor	<i>Block A 6th Flr 31467-A03-P2-A-006</i>	RevA Block A 6th Flr 31467-A03-P2-A-006
Sixth Floor – Parking Level 07	<i>BlkA 6thFlr Prkg 31467-A03-P2-A-006A</i>	RevA BlkA 6thFlr Prkg 31467-A03-P2-A-006A
Seventh Floor	<i>Block A 7th Flr 31467-A03-P2-A-007</i>	RevA Block A 7th Flr 31467-A03-P2-A-007
Eighth Floor	<i>Block A 8th Flr 31467-A03-P2-A-008</i>	RevA Block A 8th Flr 31467-A03-P2-A-008
Ninth Floor	<i>Block A 9th Flr 31467-A03-P2-A-009</i>	RevA Block A 9th Flr 31467-A03-P2-A-009
Tenth Floor	<i>Block A 10th Flr 31467-A03-P2-A-010</i>	RevA Block A 10th Flr 31467-A03-P2-A-010
Roof Level	<i>BlockA Roof Level 31467-A03-P2-A-011</i>	RevA BlockA Roof Level 31467-A03-P2-A-011
Tower	<i>Block E Tower 31467-A03-P2-E-000</i>	RevA Block E Tower 31467-A03-P2-E-000
<b>Sections and Elevations (Detailed Application)</b>		
Block A – Section 01, 02 & 03	<i>BlockA Section 1-3_31467-A04-P2-A-001</i>	RevA_BlockA Section 1-3_31467-A04-P2-A-001

<b>Drawing Title / Type</b>	<b>Superseded Drawing</b>	<b>Proposed Drawing</b>
Block A – Section 04, 05 & 06	<i>BlockA Section 4, 5 &amp; 6_31467-A05-P2-A-002</i>	RevA_BlockA Section 4, 5 & 6_31467-A05-P2-A-002
Block A – Elevation 01, 02 & 03	<i>BlockA Elevations 1-3_31467-A05-P2-A-001</i>	RevA_BlockA Elevations 1-3_31467-A05-P2-A-001
Tower Elevation 01 & Section 01	<i>Tower31467-A05-P2-E-001 ele1 &amp; sec1</i>	RevA_Tower31467-A05-P2-E-001 ele1 & sec1
Tower Elevation 02 & Section 02	<i>Tower 31467-A05-P2-E-002 tower ele2 &amp; sect2</i>	RevA_Tower 31467-A05-P2-E-002 tower ele2 & sect2
Tower Elevation 03 & 04	<i>Tower 31467-A05-P2-E-003 Elevations 3 &amp; 4</i>	RevA_Tower 31467-A05-P2-E-003 Elevations 3 & 4
<b>Landscape Drawings</b>		
General Arrangement	<i>Landscape General Arrangement_PL1581-GA-001-02</i>	Landscape General Arrangement_PL1581-GA-001-02
Roofplan General Arrangement	<i>Roofplan General Arrangement_PL1581-GA-002-03</i>	Roofplan General Arrangement_PL1581-GA-002-03
Visitor Cycle Parking Strategy	-	Visitor Cycle Parking Strategy_PL1581-GA-006
<b>Schedules</b>		
Commercial Areas Schedule	<i>Commercial Area Schedule_31467-1800-1807-002</i>	RevA_Commercial Area Schedule_31467-1800-1807-002
Cycle Provision Schedule	<i>Cycle Provision Schedule_31467-1800-1807-005</i>	RevA_Cycle Provision Schedule_31467-1800-1807-005
GIA (All Buildings)	<i>GIA All proposed buildings_31467-1807-1809</i>	-
GIA Area Schedule	<i>GIA Area Schedule_31467-1807-013</i>	-
Car Parking Schedule	<i>Proposed Car Parking Schedule_31467-1800-1807-003</i>	RevA_Proposed Car Parking Schedule_31467-1800-1807-003

Drawing Title / Type	Superseded Drawing	Proposed Drawing
Refuse Provision Schedule	<i>Refuse Provision Schedule_31467-1800-1807-004</i>	RevA_Refuse Provision Schedule_31467-1800-1807-004
Residential Accommodation Schedule	<i>Residential Accommodation Schedule_31467-1800-1807-001</i>	RevA_Residential Accommodation Schedule_31467-1800-1807-001

### 3. EIA and Supplementary Environmental Information (SEI)

Chapter Title (March 2018)	Supplementary Environmental Information (September / November 2018)	Further Supplementary Environmental Information (September 2019)
<b>Volume 01 – ES Non-Technical Summary (NTS)</b>		
Anglia Square ES Volume 1 NTS	-	Supplemented by ↓ Anglia Square SEI NTS**
<b>Volume 02 – Main Text</b>		
Contents	Supplemented by ↓ SEI Covering Pages	-

Chapter 1 Introduction

Supplemented by



SEI Chapter 1: Introduction

**Appendices**

Appendix 1.1 Site Location Plan – 31467-A02-P2-100

*Appendix 1.2 Phasing Plans (A02-P2-400)*

*31467-A01-PP-400*

*Appendix 1.3 Parameter Plans (A01-PP-100 to A01-PP-500)*

*31467-A01-PP-100*

*31467-A01-PP-200*

*31467-A01-PP-201*

*31467-A01-PP-202*

*31467-A01-PP-203*

*31467-A01-PP-204*

*31467-A01-PP-205*

*31467-A01-PP-206*

*31467-A01-PP-207*

*31467-A01-PP-300*

*31467-A01-PP-500*

Appendix 1.4 Glossary

Appendix 1.5 Scoping Response LPA Ref02003EIA2

Appendix 1.6 Scoping Report

- Appendix 1 Site Location Plan
- Appendix 2 Illustrative Masterplan
- Revised Scoping Request (11/12/17)

**Appendices**

31467-A01-PP-400 Revision A

31467-A01-PP-100 Revision A

31467-A01-PP-200 Revision A

31467-A01-PP-201 Revision A

31467-A01-PP-202 Revision A

31467-A01-PP-203 Revision A

31467-A01-PP-204 Revision A



31467-A01-PP-205 Revision A



31467-A01-PP-206 Revision A

31467-A01-PP-207 Revision A

31467-A01-PP-300 Revision A

31467-A01-PP-500 Revision A

Chapter Title (March 2018)	Supplementary Environmental Information (September / November 2018)	Further Supplementary Environmental Information (September 2019)
Revised Scoping Request (18/12/17)	Appendix SEI 1.6 Parameter Plans A01-PP-100 Revision A to A01-PP-500 Revision A	
Chapter 2 Methodology	<p><i>Supplemented by</i></p>  <p>SEI Chapter 2 Methodology</p>	
Chapter 3 Site Description	<p><i>Supplemented by</i></p>  <p>SEI Chapter 3 Site Description</p>	

Chapter Title (March 2018)	Supplementary Environmental Information (September / November 2018)	Further Supplementary Environmental Information (September 2019)
<p>Chapter 4 Proposed Development and Alternatives</p> <hr/> <p><b>Appendix</b> Appendix 4.1 Illustrative Masterplan, Ground Floor (A01-P2-001)</p>	<p>Supplemented by</p>  <p>SEI Chapter 4 Proposed Development and Alternatives</p> <p><b>Appendix</b> Appendix SEI 4.2 Illustrative Masterplan, Ground Floor (A01-P2-001 Revision A) Appendix SEI 4.3 Alternative CT scheme illustrative layout</p>	
<p>Chapter 5 Construction Programme</p> <hr/> <p><b>Appendix</b> Appendix 5.1 Illustrative Phasing Strategy (31467-A02-P2-400)</p>	<p>Supplemented by</p>  <p>SEI Chapter 5 Construction Programme</p>	




Chapter Title (March 2018)	Supplementary Environmental Information (September / November 2018)	Further Supplementary Environmental Information (September 2019)
<p>Chapter 6 Transport</p> <hr/> <p><b>Appendix</b> Appendix 6.1 Anglia Square Transport Assessment</p> <hr/>	<p><i>Supplemented by</i></p> <p style="text-align: center;">↓</p> <p style="text-align: center;">SEI Chapter 6 Transport</p> <p><i>Supplemented by</i></p> <p style="text-align: center;">↓</p> <p style="text-align: center;">Appendix SEI 6.2 Transport Assessment Addendum Air Quality and Traffic Generation Email (10.10.18)</p>	

Chapter Title (March 2018)	Supplementary Environmental Information (September / November 2018)	Further Supplementary Environmental Information (September 2019)
<p>Chapter 7 Built Heritage</p> <hr/> <p><b><u>Appendices</u></b> Appendix 7.1 Built Heritage Statement</p> <hr/> <p><i>Appendix 7.2 Compendium of Verified Views (Appendix E of Built Heritage Statement)</i></p>	<p><i>Supplemented by</i></p> <p style="text-align: center;">↓</p> <p style="text-align: center;">SEI Chapter 7 Built Heritage</p> <p><b><u>Appendices</u></b> <i>Supplemented by</i></p> <p style="text-align: center;">↓</p> <p style="text-align: center;">Appendix SEI 7.3 Addendum to Built Heritage Statement</p> <p style="text-align: center;">Appendix SEI 7.4 Compendium of Verified Views Addendum</p> <p style="text-align: center;">Historic England Advice on AS_NCC 05 11 2018*</p>	
<p>Chapter 8 Archaeology</p> <hr/> <p><b><u>Appendix</u></b> Appendix 8.1 Archaeology Impact Assessment</p>	<p><i>Supplemented by</i></p> <p style="text-align: center;">↓</p> <p style="text-align: center;">SEI Chapter 8 Archaeology</p>	



Chapter Title (March 2018)	Supplementary Environmental Information (September / November 2018)	Further Supplementary Environmental Information (September 2019)
<p>Chapter 9 Noise</p> <hr/> <p><b><u>Appendix</u></b> Appendix 9.1 Environmental Noise Assessment</p> <hr/>	<p><i>Supplemented by</i></p> <p style="text-align: center;">↓</p> <p style="text-align: center;">SEI Chapter 9 Noise</p> <p><b><u>Appendices</u></b> <i>Supplemented by</i></p> <p style="text-align: center;">↓</p> <p style="text-align: center;">Appendix SEI 9.2 Noise Assessment Update and Response to Consultee Comments</p>	
<p>Chapter 10 Air Quality</p> <hr/> <p><b><u>Appendix</u></b> <i>Appendix 10.1 Air Quality Assessment</i></p>	<p><i>Supplemented by</i></p> <p style="text-align: center;">↓</p> <p style="text-align: center;">SEI Chapter 10 Air Quality</p> <p><b><u>Appendix</u></b> Appendix SEI 10.2 Air Quality Assessment Version 2 Addressing NCC Comments</p>	

Chapter Title (March 2018)	Supplementary Environmental Information (September / November 2018)	Further Supplementary Environmental Information (September 2019)
<p>Chapter 11 Socio-Economic</p> <hr/> <p><b>Appendices</b>  Appendix 11.1 Socio Economic Policy Appraisal  Appendix 11.2 Community Infrastructure Audit  Appendix 11.3 Supporting Maps  Appendix 14.4 Glossary and Abbreviations</p>	<p><i>Supplemented by</i></p> <p style="text-align: center;">↓</p> <p style="text-align: center;">SEI Chapter 11 Socio-Economic</p>	
<p>Chapter 12 Ecology</p> <hr/> <p><b>Appendix</b>  Appendix 12.1 Ecology AA</p> <hr/>	<p><i>Supplemented by</i></p> <p style="text-align: center;">↓</p> <p style="text-align: center;">SEI Chapter 12 Ecology</p> <p><i>Supplemented by</i></p> <p style="text-align: center;">↓</p> <p style="text-align: center;">Appendix SEI 12.1 Dog Licence Data  Ecology Phase 2 – Bat Survey_August 18</p> <p style="text-align: center;">Ecology Solutions Note of Clarification  7948NoC_Nov 18</p> <p style="text-align: center;">Email to T Armitage NCC with Note of  Clarification_07 11 18*</p>	

Chapter Title (March 2018)	Supplementary Environmental Information (September / November 2018)	Further Supplementary Environmental Information (September 2019)
Chapter 13 Townscape and Visual <hr/> <b>Appendix</b> Appendix 13.1 Townscape and Visual Impact Assessment <hr/>	Supplemented by  SEI Chapter 13 Townscape and Visual  Supplemented by  Appendix SEI 13.2 Townscape and Visual Impact Assessment Addendum	
Chapter 14 Cumulative Effects, Impacts and Mitigation <hr/>	Supplemented by  SEI Chapter 14 Cumulative Effects, Impacts and Mitigation	

*\*this was submitted in November 2018*

*\*\*the SEI NTS will subsequently be updated in November 2019 to reflect the publication of additional reports and updates to the traffic data (Anglia Square SEI NTS Rev. A)*