

NOTICE OF PUBLIC PATH ORDER

TOWN AND COUNTRY PLANNING ACT 1990, SECTION 257 AND
PARAGRAPH 1 OF SCHEDULE 14

NORWICH CITY COUNCIL
HALF MILE ROAD FOOTPATH BETWEEN 54 AND 56 TO GLENMORE GARDENS, (4F175/10)
(PART)
PUBLIC FOOTPATH DIVERSION ORDER 2022

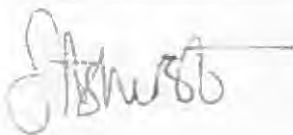
The above Order was confirmed by Norwich City Council on **20th April 2022**.

The effect of the Order will be to divert the length and width of that part of Half Mile Road Footpath Between 54 and 56 to Glenmore Gardens (4F175/10) commencing at point A on the Order Map (grid reference: TG 21915 10636) and proceeding in a generally northerly direction for a distance of approximately 18 metres to point B on the Order Map (grid reference: TG 21921 10653) and then continuing in a generally easterly direction for a distance of 11 metres to point C on the attached map (grid reference: TG 21931 10650) and create an alternative footpath being 3 metres wide and commencing at point A on the Order Map (grid reference: TG 21915 10636) and continuing in a generally easterly direction for 13 metres to terminate where it meets Glenmore Gardens (U41420) at point D on the Order Map (grid reference: TG 21928 10637).

A copy of the Order and Order Map contained in it have been deposited at the offices of Norwich City Council, City Hall, St Peters Street, Norwich, NR2 1NH and may be seen at all reasonable hours by appointment only. To book an appointment please call 01603 989342 or e-mail planning@norwich.gov.uk. Copies can also be inspected on the Council's website at www.norwich.gov.uk/consultations and downloaded free of charge. Alternatively, a copy of the Order and Order Map can be sent to you by post free of charge by contacting planning@norwich.gov.uk or calling 01603 989342.

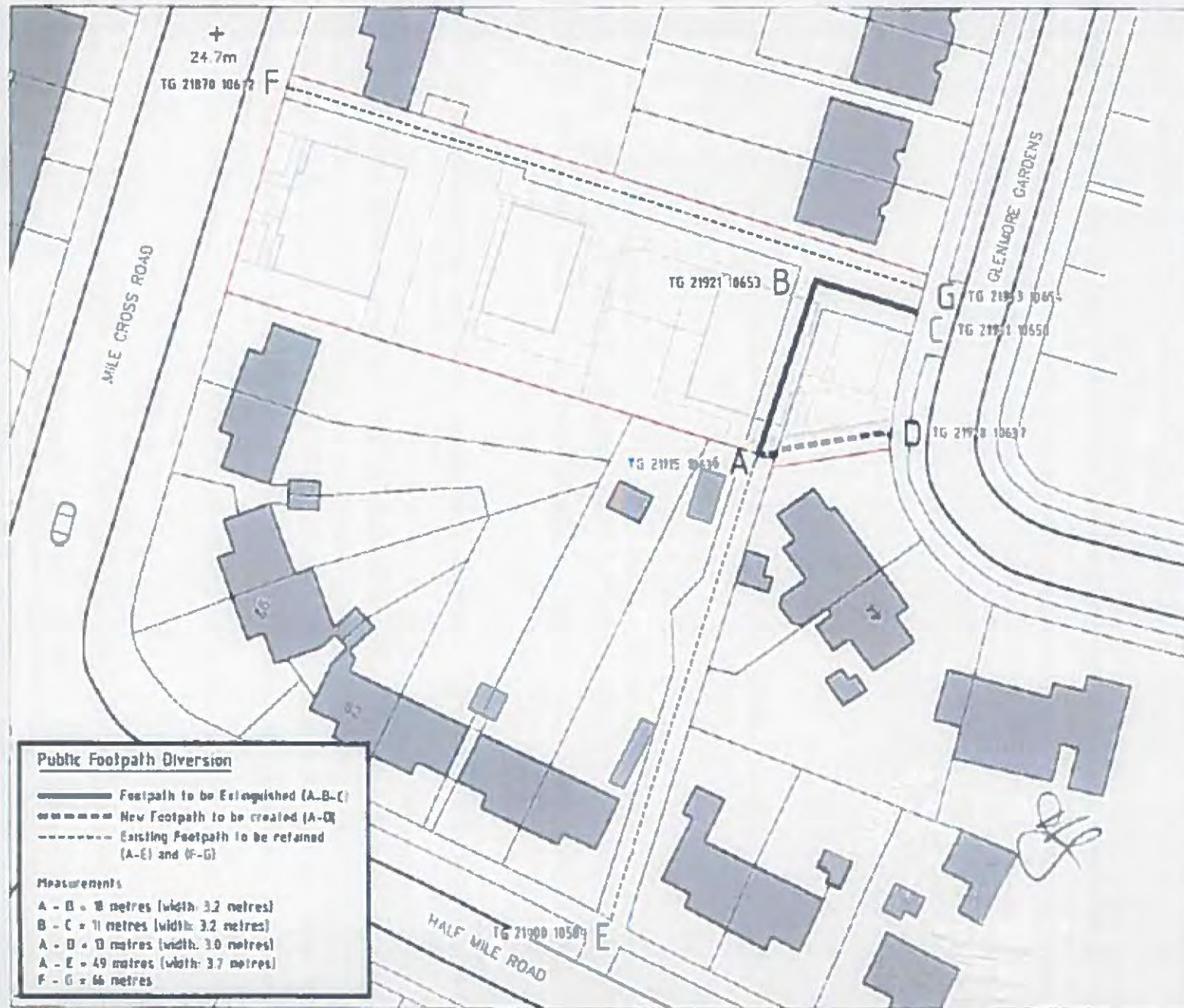
This Order comes into force on the date on which Norfolk County Council certify that the terms of Article 2 of the Order have been complied with but if any person aggrieved by the Order desires to question its validity or that of any provision contained in it on the ground that it is not within the powers of the above Act, or on the ground that any requirement of that Act or any regulation made under it has not been complied with in relation to the confirmation of the Order, he or she may apply to the High Court for any of these purposes under section 287 of the Town and Country Planning Act 1990 within 6 weeks from the date on which notice is first published as required by paragraph 7 of Schedule 14 to that Act.

Dated: **20th April 2022**




Sarah Ashurst
Head of Planning and Regulatory Services

For information about how we hold your data please visit our website:
https://www.norwich.gov.uk/info/20292/data_protection_and_foi/2104/planning_privacy_notices/1



This drawing is prepared as a document for use on this project only and may not be used for any other purpose. The client is granted access to the specific elements of the drawing created from Chapter Formet Ltd. Chapter Formet Ltd accepts no liability for the use of this drawing other than the purpose for which it was prepared in accordance with the project as recorded on the title block and the 'Local Case and History'. If any errors or omissions occur, the client shall be responsible for such errors and omissions other than the information provided on the sheet copy of the document.

Chapter Formet Limited © 2022. This drawing may not be reproduced or used in any form without Chapter Formet's prior written agreement.



REVISION	DESCRIPTION
P1 21/01/21	First preliminary issue
P2 22/02/21	Revisions incorporated in full clients and a copy of 22/02/21
H1 04/10/21	Revisions incorporated in full issue approximately 26/09/21
H2 08/01/22	Revisions incorporated in full issue approximately 21/01/22

DRAWING USE
FEASIBILITY

CLIENT
Norwich City Council

PROJECT
Affordable Housing

ADDRESS
Former Kings Arms, Mile Cross Road,
Norwich

STATUS
53-FOR REVIEW AND COMMENT

DRAWING TITLE 1/21
Public Path Diversion A4

DRAWING NO REVISION
MCRM-CF-22-XX-DR-A-5011 P4

CREATED BY **CHECKED BY** **APPROVED BY**
KPB WMC WMC

ISSUE NO **ISS NO**
NCR211 6141

Web or Email **and** **Phone**
www.chaplinfarrant.com



Public Footpath Diversion

Footpath to be Established (A-B-C)
 New Footpath to be created (A-D)
 Existing Footpath to be retained (A-E) and (F-G)

Measurements

A - B = 8 metres (width: 3.2 metres)
 B - C = 11 metres (width: 3.2 metres)
 A - D = 10 metres (width: 3.0 metres)
 A - E = 49 metres (width: 3.7 metres)
 F - G = 66 metres