

621800 622000 622200 622400 622600 622800 623000 623200 623400 623600 623800 624000 624200

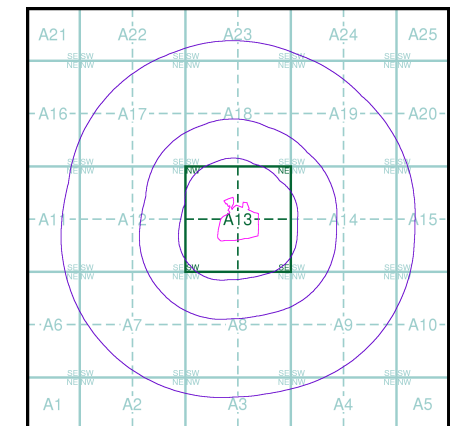


Historical Aerial Photography

Published 1999

This aerial photography was produced by Getmapping, these vertical aerial photographs provide a seamless, full colour survey of the whole of Great Britain

Historical Aerial Photography - Slice A



Order Details

Order Number: 91738664_1_1
Customer Ref: SES 2185
National Grid Reference: 623020, 309390
Slice: A
Site Area (Ha): 4.97
Search Buffer (m): 1000

Site Details

P M T House of Rock, 71-73 New Botolph Street, NORWICH, NR3 1DT



Tel: 0844 844 9952
Fax: 0844 844 9951
Web: www.envirocheck.co.uk

10k Raster Mapping

Published 2000

Source map scale - 1:10,000

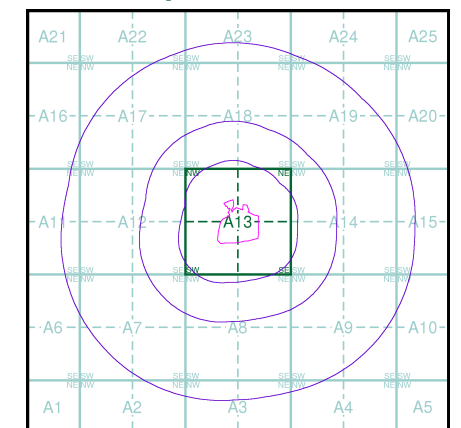
The historical maps shown were produced from the Ordnance Survey's 1:10,000 colour raster mapping. These maps are derived from Landplan which replaced the old 1:10,000 maps originally published in 1970. The data is highly detailed showing buildings, fences and field boundaries as well as all roads, tracks and paths. Road names are also included together with the relevant road number and classification. Boundary information depiction includes county, unitary authority, district, civil parish and constituency.

Map Name(s) and Date(s)

TG21SW
2000
1:10,000

TG20NW
2000
1:10,000

Historical Map - Slice A

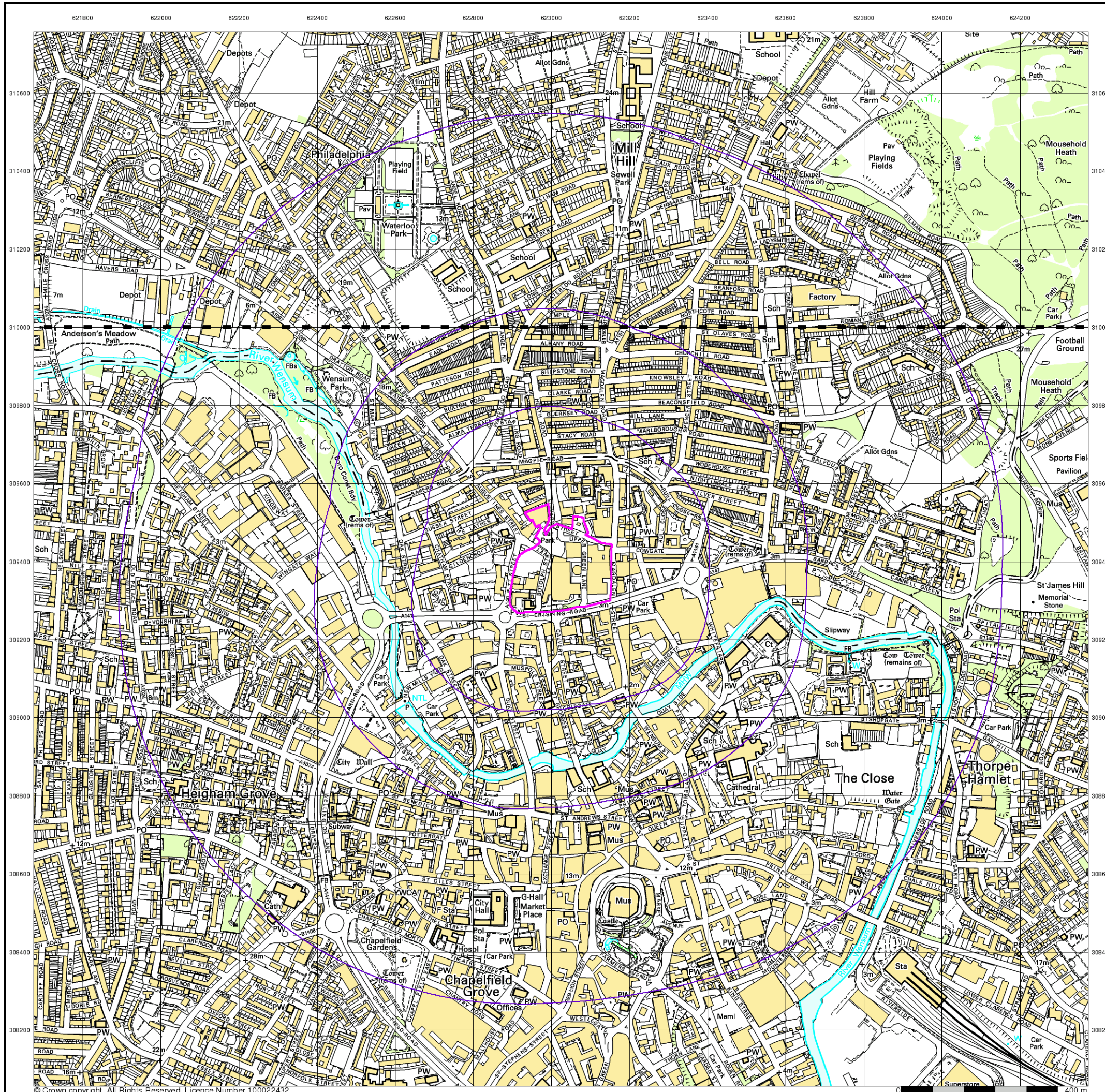


Order Details

Order Number: 91738664_1_1
 Customer Ref: SES 2185
 National Grid Reference: 623020, 309390
 Slice: A
 Site Area (Ha): 4.97
 Search Buffer (m): 1000

Site Details

P M T House of Rock, 71-73 New Botolph Street, NORWICH, NR3 1DT



10k Raster Mapping

Published 2006

Source map scale - 1:10,000

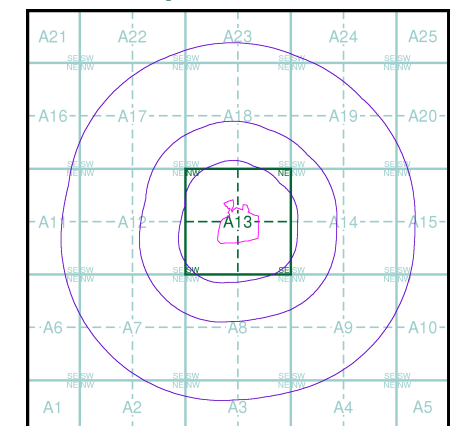
The historical maps shown were produced from the Ordnance Survey's 1:10,000 colour raster mapping. These maps are derived from Landplan which replaced the old 1:10,000 maps originally published in 1970. The data is highly detailed showing buildings, fences and field boundaries as well as all roads, tracks and paths. Road names are also included together with the relevant road number and classification. Boundary information depiction includes county, unitary authority, district, civil parish and constituency.

Map Name(s) and Date(s)

TG21SW
2006
1:10,000

TG20NW
2006
1:10,000

Historical Map - Slice A

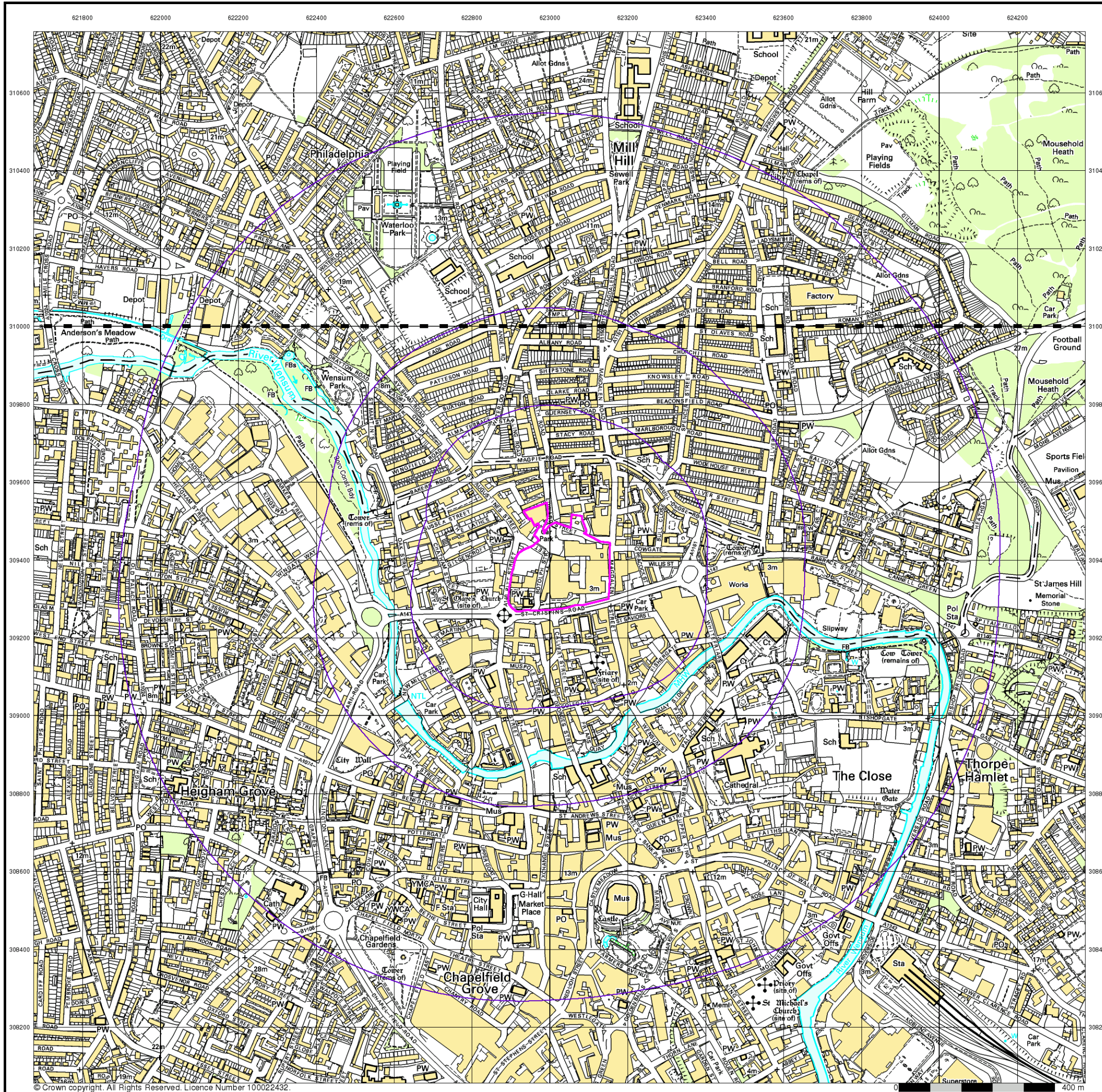


Order Details

Order Number: 91738664_1_1
 Customer Ref: SES 2185
 National Grid Reference: 623020, 309390
 Slice: A
 Site Area (Ha): 4.97
 Search Buffer (m): 1000

Site Details

P M T House of Rock, 71-73 New Botolph Street, NORWICH, NR3 1DT



VectorMap Local

Published 2016

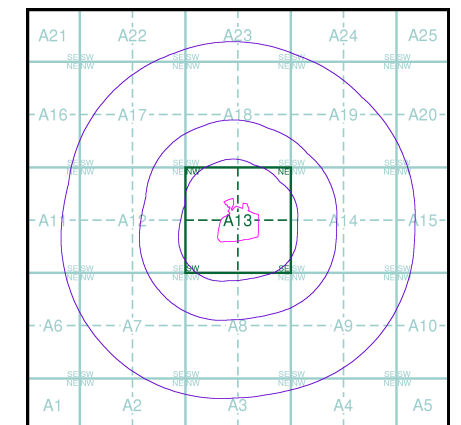
Source map scale - 1:10,000

VectorMap Local (Raster) is Ordnance Survey's highest detailed 'backdrop' mapping product. These maps are produced from OS's VectorMap Local, a simple vector dataset at a nominal scale of 1:10,000, covering the whole of Great Britain, that has been designed for creating graphical mapping. OS VectorMap Local is derived from large-scale information surveyed at 1:1250 scale (covering major towns and cities), 1:2500 scale (smaller towns, villages and developed rural areas), and 1:10 000 scale (mountain, moorland and river estuary areas).

Map Name(s) and Date(s)

- TG21SW | 2016 | Variable
- TG20NW | 2016 | Variable

Historical Map - Slice A

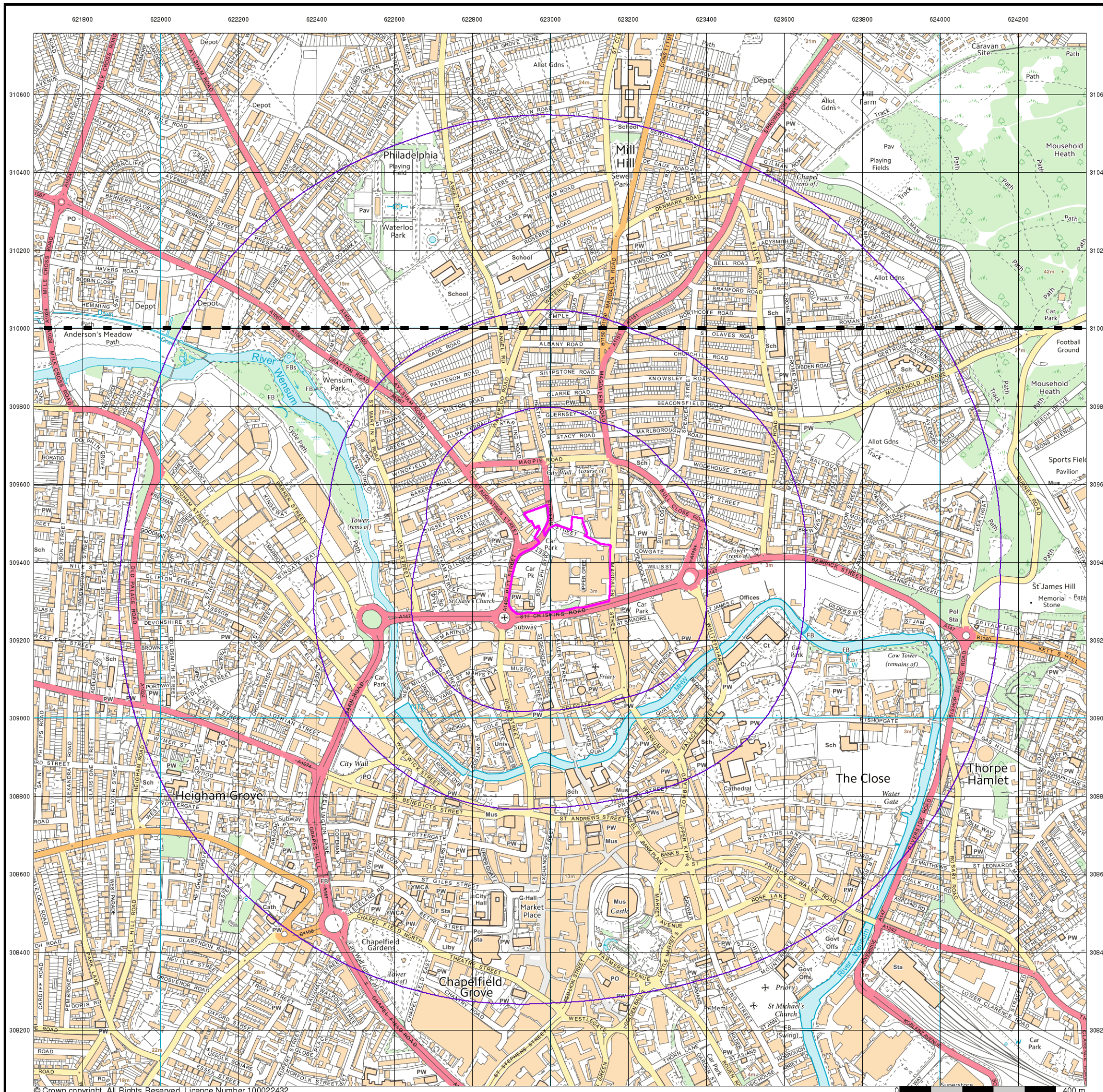


Order Details

Order Number: 91738664_1_1
 Customer Ref: SES 2185
 National Grid Reference: 623020, 309390
 Slice: A
 Site Area (Ha): 4.97
 Search Buffer (m): 1000

Site Details

P M T House of Rock, 71-73 New Botolph Street, NORWICH, NR3 1DT



622800

623000

623200



Norfolk

Published 1884 - 1886

Source map scale - 1:500

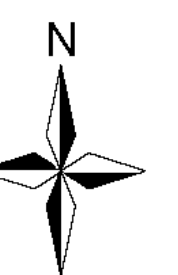
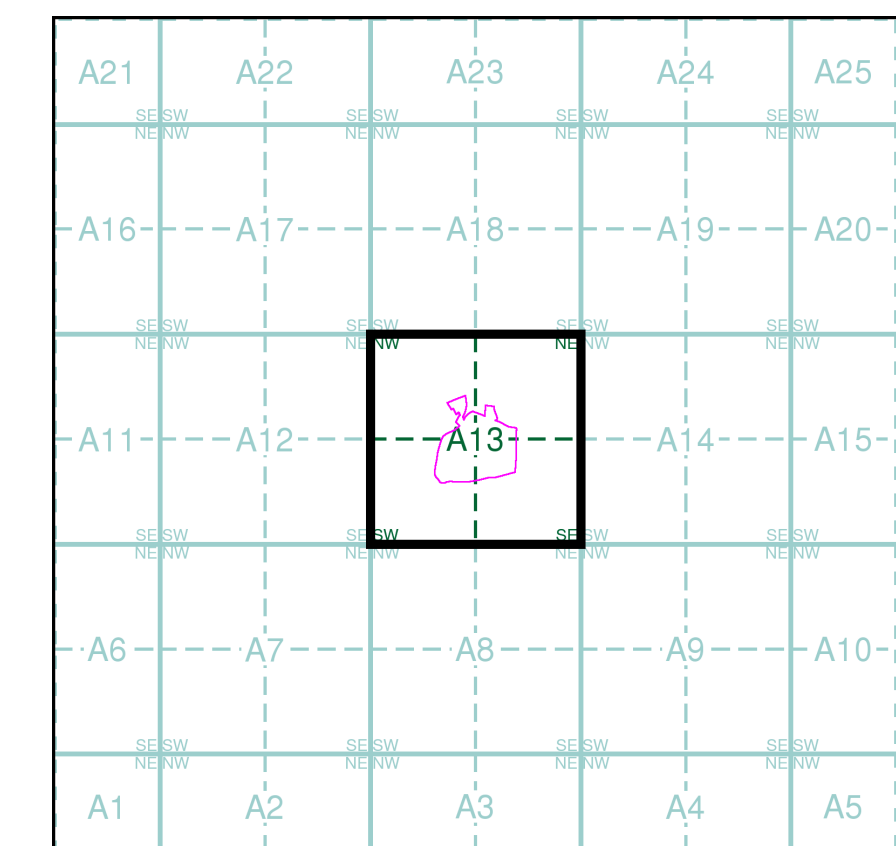
The 1:500 scale Ordnance Survey mapping was introduced in 1855 as a replacement for the 1:528 scale and to complement the 1:2500 scale that had been implemented in 1853. By 1895, the 1:500 scale covered most towns over a population of about 4000 at the time of survey, although very few towns were mapped more than once at this scale, and none have been since 1910. The 1:500 scale gives particular emphasis to such features as lamp posts, man holes, arched passages and minor building projections. Also often featured are divisions between tenements, interior ground floor layouts of public buildings, and on earlier plans, the functions of the various parts of larger industrial premises are also indicated. Content of the plans does vary however, from one town to the next in terms of, for example, the completeness of railway tracks and the coverage of public buildings.

Please note: Due to the partial coverage of Historical Town Plans, it is possible that not all segments within an order will contain mapping. Only the segments that have Town Plan coverage will be generated.

Map Name(s) and Date(s)

063_11_007	063_11_008	063_11_009
1884	1885	1885
1:500	1:500	1:500
063_11_012	063_11_013	063_11_014
1885	1885	1885
1:500	1:500	1:500
063_11_017	063_11_018	063_11_019
1885	1885	1885
1:500	1:500	1:500

Historical Town Plan - Segment A13



Order Details

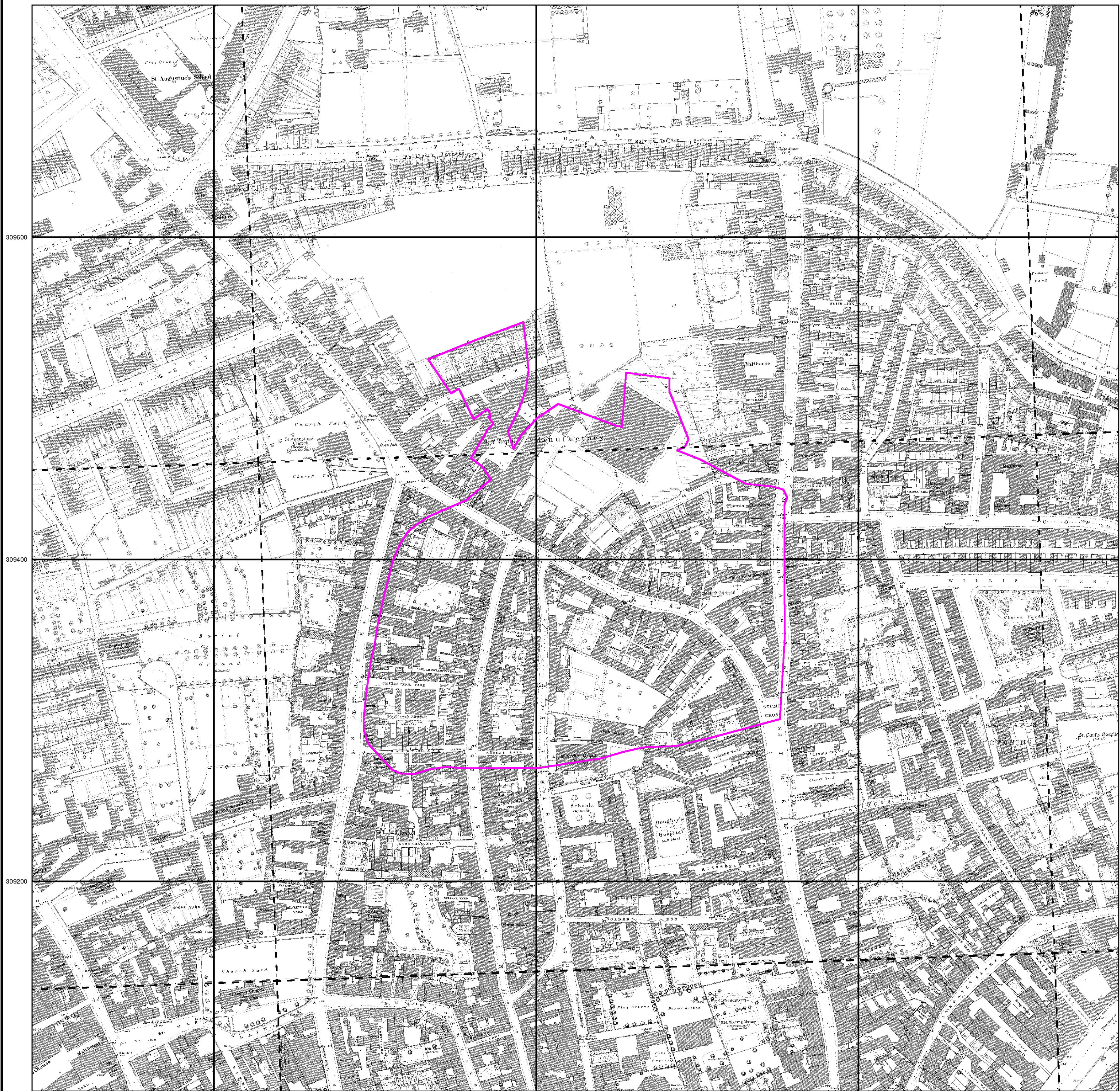
Order Number: 91738664_1_1
 Customer Ref: SES 2185
 National Grid Reference: 623020, 309390
 Slice: A
 Site Area (Ha): 4.97
 Search Buffer (m): 0

Site Details

P M T House of Rock, 71-73 New Botolph Street, NORWICH,
 NR3 1DT



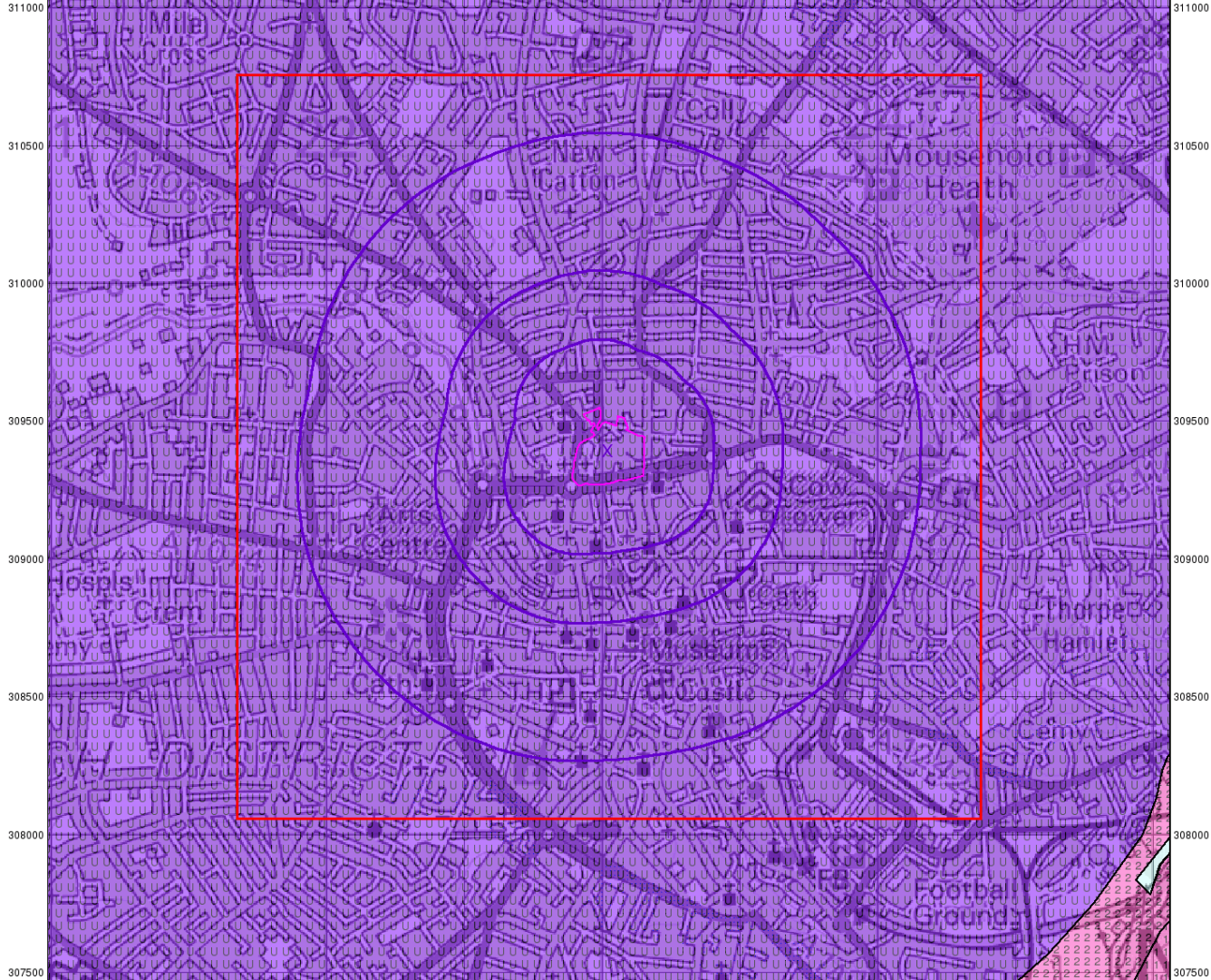
Tel: 0844 844 9952
 Fax: 0844 844 9951
 Web: www.envirocheck.co.uk



D. ENVIROCHECK DATA – ENVIRONMENTAL SETTING

This page is intentionally blank

621000 621500 622000 622500 623000 623500 624000 624500 625000



© Crown Copyright. All Rights Reserved. License Number 100022432.



Groundwater Vulnerability

General

- Specified Site
- Specified Buffer(s)
- Bearing Reference Point
- Slice
- Map ID

Agency and Hydrological

Geological Classes

Major Aquifer (Highly Permeable)

Soil Classes

High (H) 1, 2, 3, U

Intermediate (I) 1, 2

Low

Minor Aquifer (Variably Permeable)

High (H) 1, 2, 3, U

Intermediate (I) 1, 2

Low

Non Aquifer (Negligibly Permeable)

High (H) 1, 2, 3, U

Intermediate (I) 1, 2

Low

Water or Sea

High (H) 1, 2, 3, U

Intermediate (I) 1, 2

Low

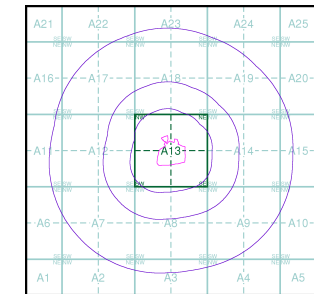
Drift Deposit

High (H) 1, 2, 3, U

Intermediate (I) 1, 2

Low

Site Sensitivity Context Map - Slice A



Order Details

Order Number: 91738664_1.1
 Customer Ref: SES 2185
 National Grid Reference: 623020, 309390
 Slice: A
 Site Area (Ha): 4.97
 Search Buffer (m): 1000

Site Details

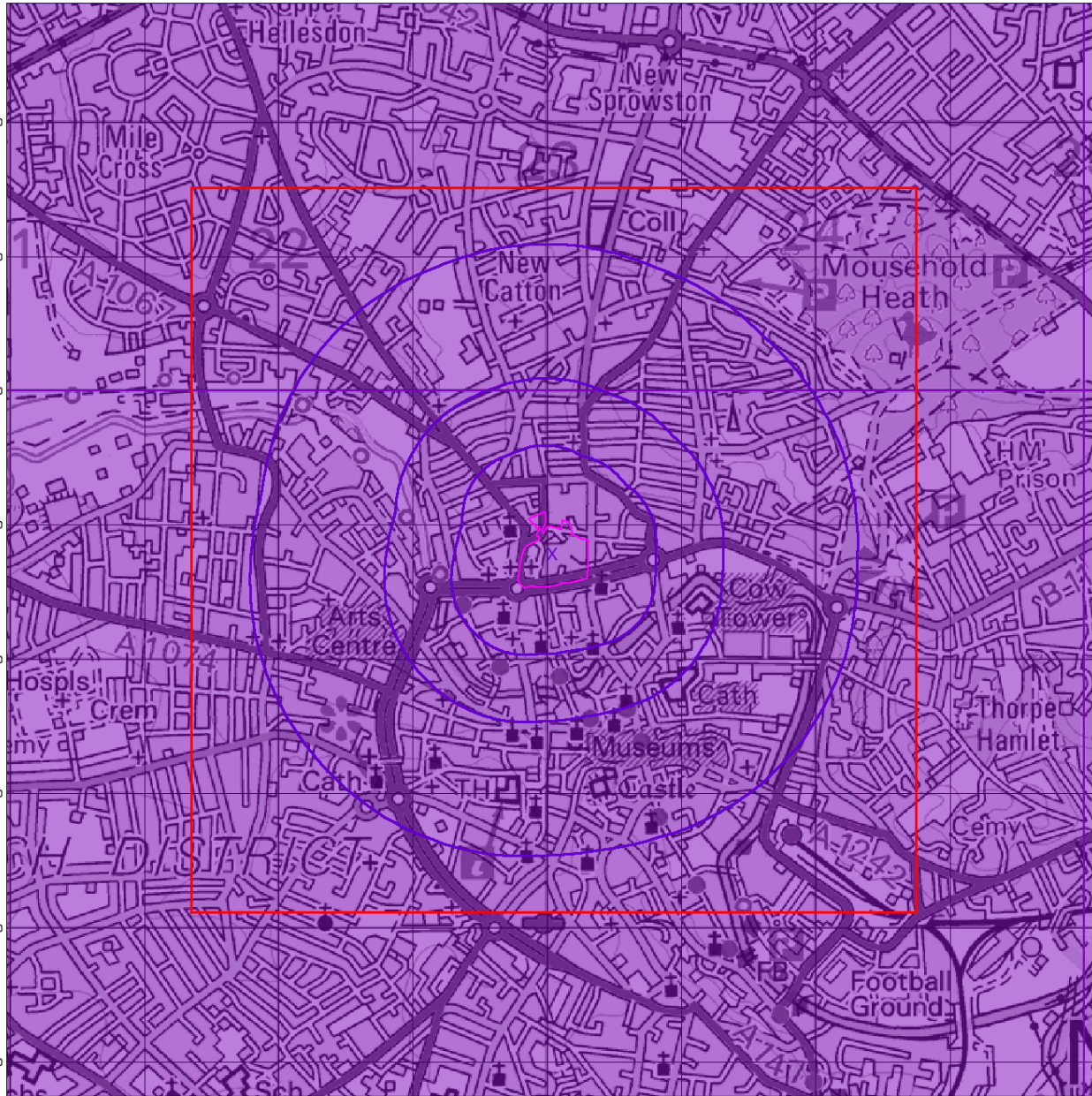
P MT House of Rock, 71-73 New Botolph Street, NORWICH, NR3 1DT



Tel: 0844 844 9952
 Fax: 0844 844 9951
 Web: www.envirocheck.co.uk

621000 621500 622000 622500 623000 623500 624000 624500 625000

311000
310500
310000
309500
309000
308500
308000
307500



© Crown Copyright. All Rights Reserved. License Number 100022432.



Bedrock Aquifer Designation

General

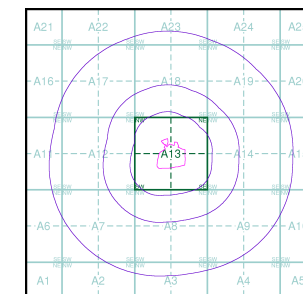
- Specified Site
- Specified Buffer(s)
- Bearing Reference Point
- Slice
- Map ID

Agency and Hydrological

Geological Classes

- Principal Aquifer
- Secondary A Aquifer
- Secondary B Aquifer
- Secondary Undifferentiated
- Unproductive Strata
- Unknown
- Unknown (Lakes and Landslip)

Site Sensitivity Context Map - Slice A



Order Details

Order Number: 91738664_1_1
 Customer Ref: SES 2185
 National Grid Reference: 623020, 309390
 Slice: A
 Site Area (Ha): 4.97
 Search Buffer (m): 1000

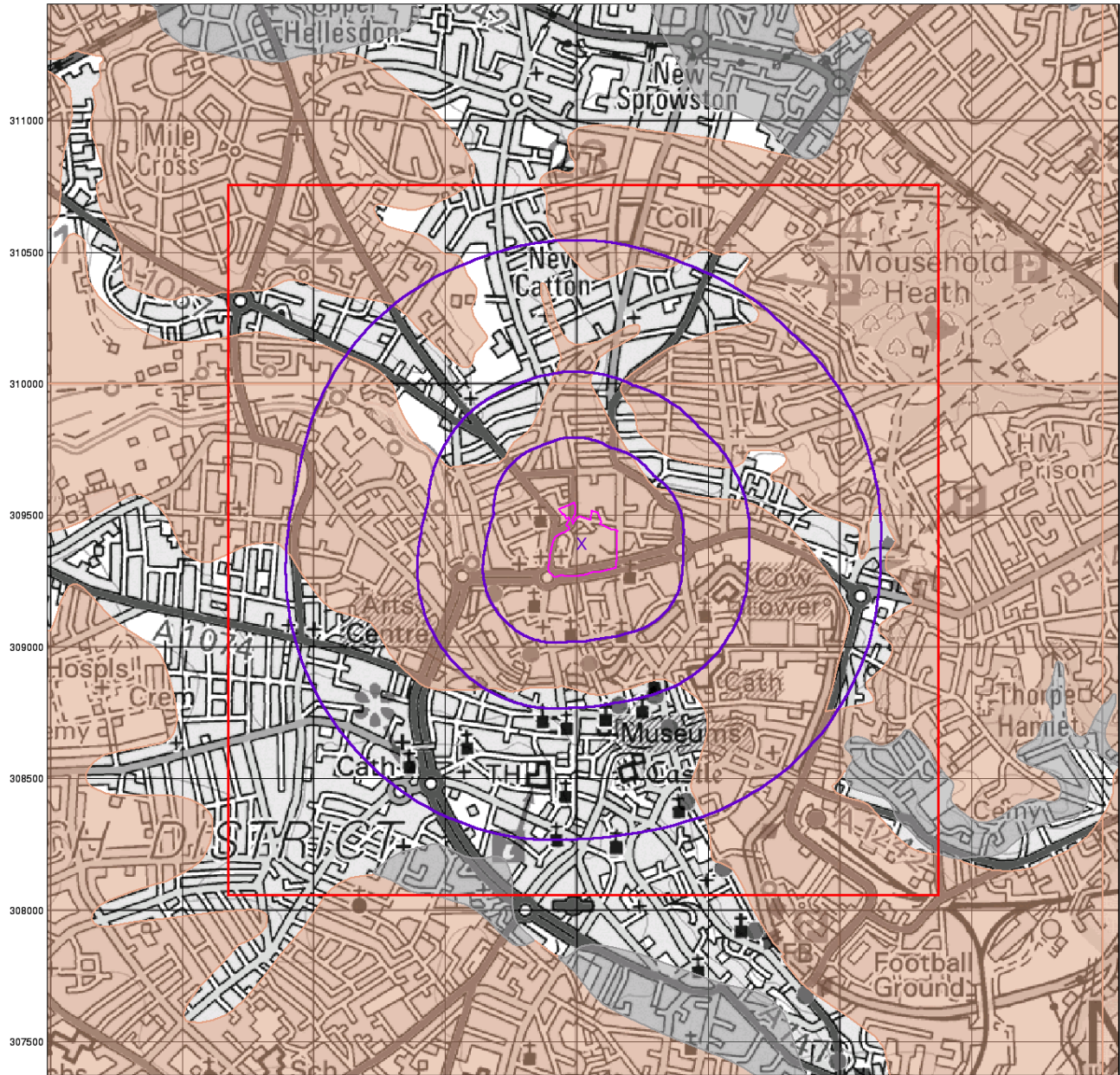
Site Details

P MT House of Rock, 71-73 New Botolph Street, NORWICH, NR3 1DT



Tel: 0844 844 9952
 Fax: 0844 844 9951
 Web: www.envirocheck.co.uk

621000 621500 622000 622500 623000 623500 624000 624500 625000



© Crown Copyright. All Rights Reserved. License Number 100022432



Superficial Aquifer Designation

General

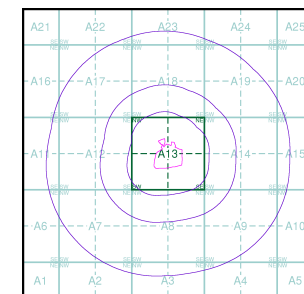
- ◆ Specified Site
- Specified Buffer(s)
- ✕ Bearing Reference Point
- Slice
- B Map ID

Agency and Hydrological

Geological Classes

- Principal Aquifer
- Secondary A Aquifer
- Secondary B Aquifer
- Secondary Undifferentiated
- Unproductive Strata
- Unknown
- Unknown (Lakes and Landslip)

Site Sensitivity Context Map - Slice A



Order Details

Order Number: 91738664_1.1
 Customer Ref: SES 2185
 National Grid Reference: 623020, 309390
 Slice: A
 Site Area (Ha): 4.97
 Search Buffer (m): 1000

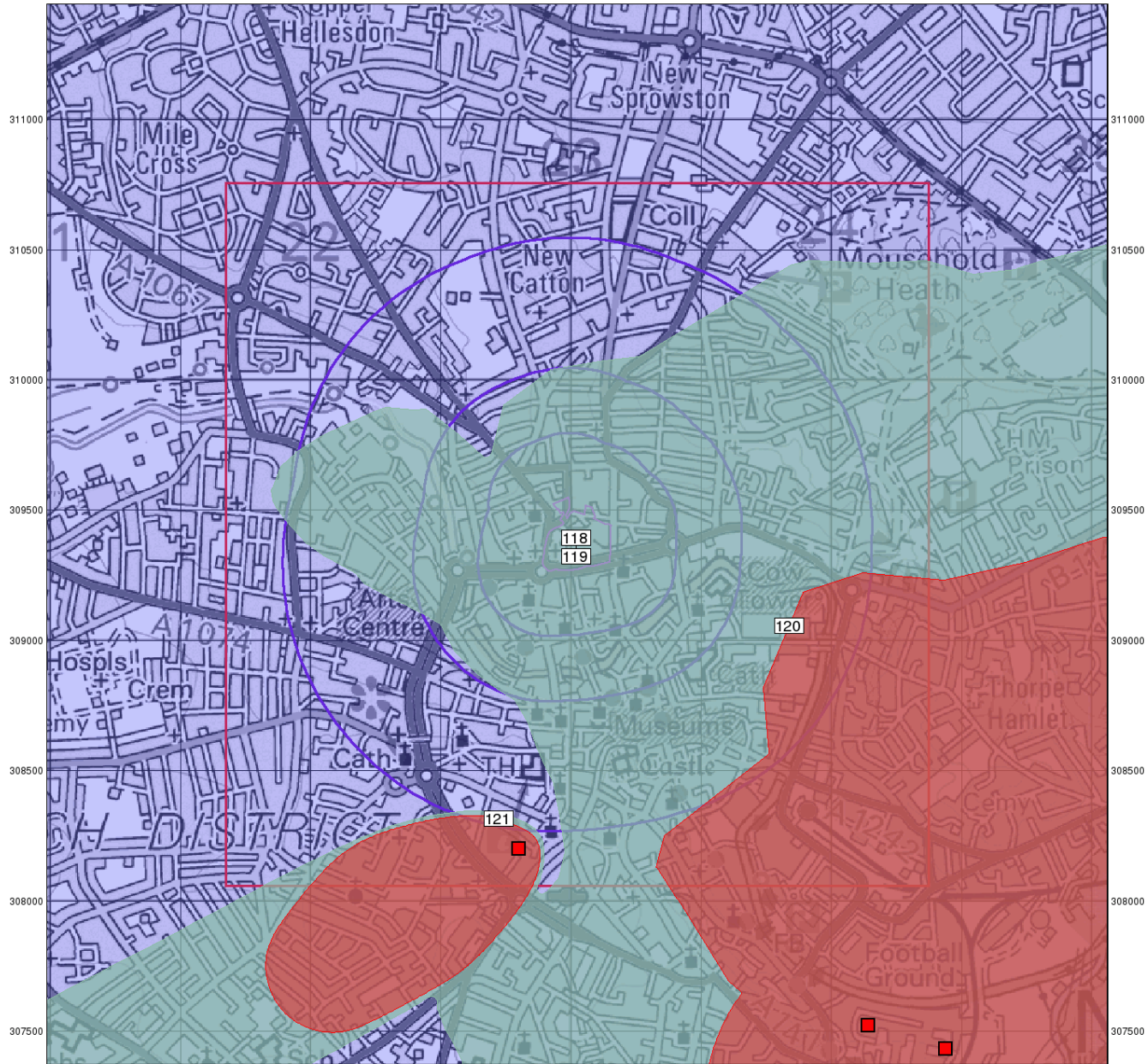
Site Details

P MT House of Rock, 71-73 New Botolph Street, NORWICH, NR3 1DT



Tel: 0844 844 9952
 Fax: 0844 844 9951
 Web: www.envirocheck.co.uk

621000 621500 622000 622500 623000 623500 624000 624500 625000



© Crown Copyright. All Rights Reserved. License Number 100022432.

0 1 km



Source Protection Zones

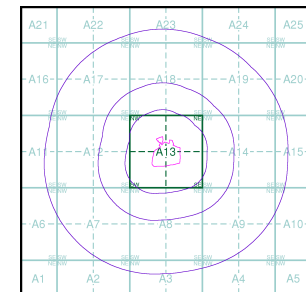
General

- Specified Site
- Specified Buffer(s)
- Bearing Reference Point
- Slice
- Map ID

Agency and Hydrological

- Inner zone (Zone 1)
- Inner zone - subsurface activity only (Zone 1c)
- Outer zone (Zone 2)
- Outer zone - subsurface activity only (Zone 2c)
- Total catchment (Zone 3)
- Total catchment - subsurface activity only (Zone 3c)
- Special interest (Zone 4)
- Source Protection Zone Borehole

Site Sensitivity Context Map - Slice A



Order Details

Order Number: 91738664_1_1
 Customer Ref: SES 2185
 National Grid Reference: 623020, 309390
 Slice: A
 Site Area (Ha): 4.97
 Search Buffer (m): 1000

Site Details

P MT House of Rock, 71-73 New Botolph Street, NORWICH, NR3 1DT



Tel: 0844 844 9952
 Fax: 0844 844 9951
 Web: www.envirocheck.co.uk

621000 621500 622000 622500 623000 623500 624000 624500 625000



© Crown Copyright. All Rights Reserved. License Number 100022432



Sensitive Land Uses

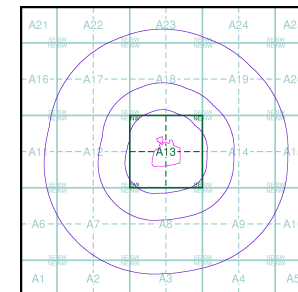
General

- Specified Site
- Specified Buffer(s)
- Bearing Reference Point
- Slice
- Map ID

Sensitive Land Uses

- Ancient Woodland
- Area of Adopted Green Belt
- Area of Unadopted Green Belt
- Area of Outstanding Natural Beauty
- Environmentally Sensitive Area
- Forest Park
- Local Nature Reserve
- Marine Nature Reserve
- National Nature Reserve
- National Park
- Nitrate Sensitive Area
- Nitrate Vulnerable Zone
- Ramsar Site
- Site of Special Scientific Interest
- Special Area of Conservation
- Special Protection Area
- World Heritage Sites

Site Sensitivity Context Map - Slice A



Order Details

Order Number: 91738664_1.1
 Customer Ref: SES 2185
 National Grid Reference: 623020, 309390
 Slice: A
 Site Area (Ha): 4.97
 Search Buffer (m): 1000

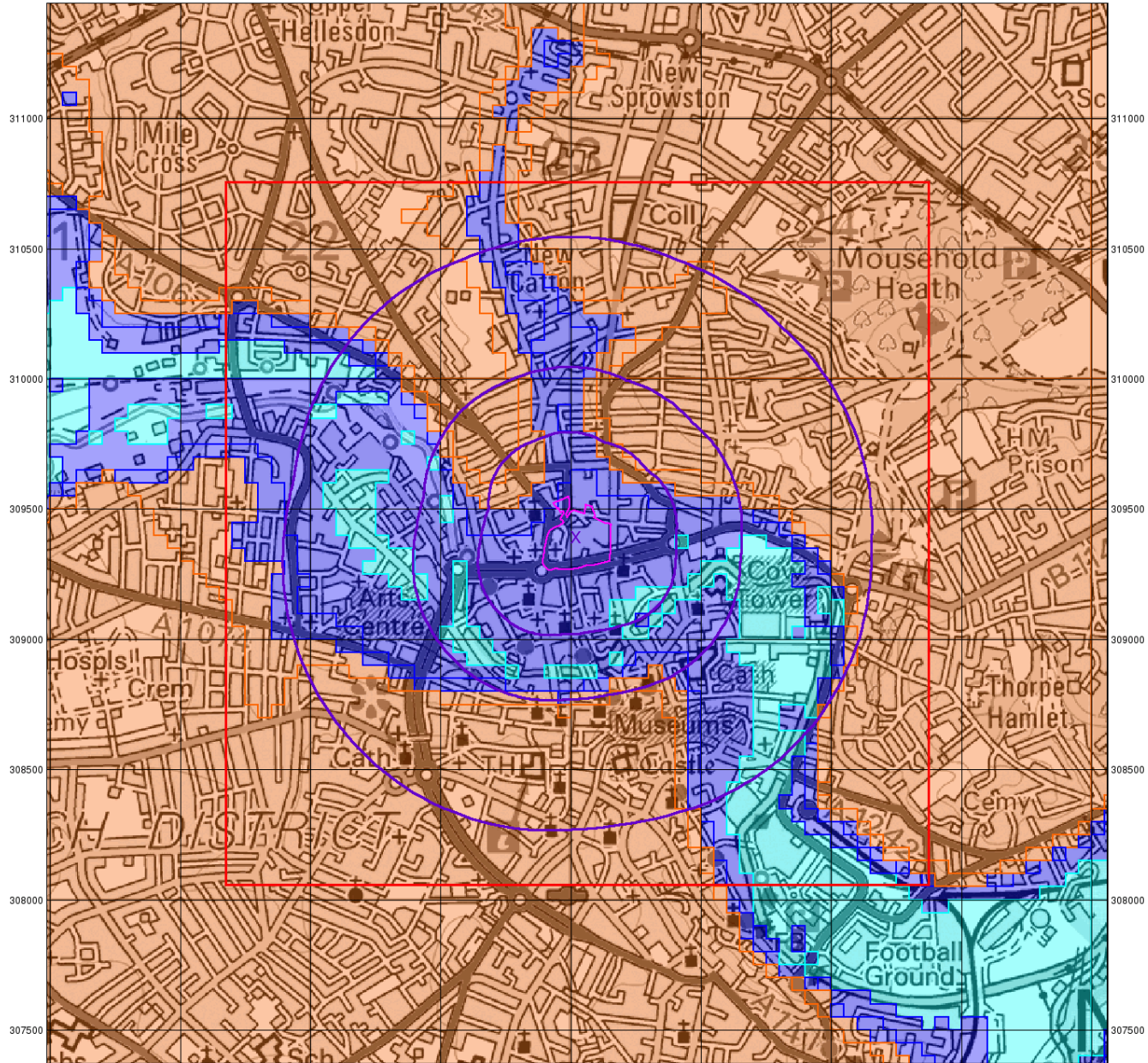
Site Details

P MT House of Rock, 71-73 New Botolph Street, NORWICH, NR3 1DT



Tel: 0844 844 9952
 Fax: 0844 844 9951
 Web: www.envirocheck.co.uk

621000 621500 622000 622500 623000 623500 624000 624500 625000



© Crown Copyright. All Rights Reserved. License Number 100022432



BGS Flood GFS Data

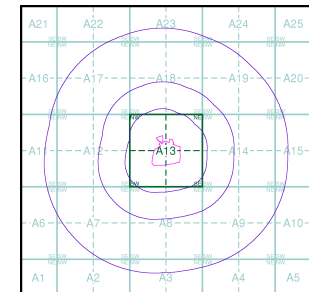
General

- Specified Site
- Specified Buffer(s)
- Bearing Reference Point
- Slice

Agency and Hydrological (Flood)

- Limited Potential for Groundwater Flooding to Occur
- Potential for Groundwater Flooding of Property Situated Below Ground Level
- Potential for Groundwater Flooding to Occur at Surface

Site Sensitivity Context Map - Slice A



Order Details

Order Number: 91738664_1_1
 Customer Ref: SES 2185
 National Grid Reference: 623020, 309390
 Slice: A
 Site Area (Ha): 4.97
 Search Buffer (m): 1000

Site Details

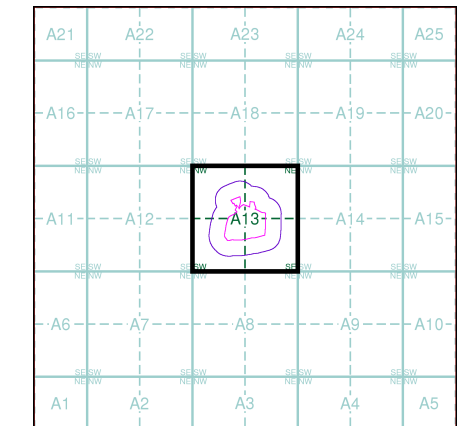
P MT House of Rock, 71-73 New Botolph Street, NORWICH, NR3 1DT



Tel: 0844 844 9952
 Fax: 0844 844 9951
 Web: www.envirocheck.co.uk

- General**
- Specified Site
 - Specified Buffer(s)
 - Bearing Reference Point
 - Map ID
 - Several of Type at Location
 - Pylon
 - Overhead Transmission Line
- Agency and Hydrological**
- Contaminated Land Register Entry or Notice (Location)
 - Contaminated Land Register Entry or Notice
 - Discharge Consent
 - Enforcement or Prohibition Notice
 - Integrated Pollution Control
 - Integrated Pollution Prevention Control
 - Local Authority Integrated Pollution Prevention and Control
 - Local Authority Pollution Prevention and Control Enforcement
 - Pollution Incident to Controlled Waters
 - Prosecution Relating to Authorised Processes
 - Prosecution Relating to Controlled Waters
 - Registered Radioactive Substance
 - River Network or Water Feature
 - River Quality Sampling Point
 - Substantiated Pollution Incident Register
 - Water Abstraction
 - Water Industry Act Referral
- Waste**
- BGS Recorded Landfill Site (Location)
 - BGS Recorded Landfill Site
 - EA Historic Landfill (Buffered Point)
 - EA Historic Landfill (Polygon)
 - Integrated Pollution Control Registered Waste Site
 - Licensed Waste Management Facility (Landfill Boundary)
 - Licensed Waste Management Facility (Location)
 - Local Authority Recorded Landfill Site (Location)
 - Local Authority Recorded Landfill Site
 - Potentially Infilled Land (Non-water)
 - Potentially Infilled Land (Non-water)
 - Potentially Infilled Land (Water)
 - Potentially Infilled Land (Water)
 - Potentially Infilled Land (Water)
 - Registered Landfill Site
 - Registered Landfill Site (Location)
 - Registered Landfill Site (Point Buffered to 100m)
 - Registered Landfill Site (Point Buffered to 250m)
 - Registered Waste Transfer Site (Location)
 - Registered Waste Transfer Site
 - Registered Waste Treatment or Disposal Site (Location)
 - Registered Waste Treatment or Disposal Site
- Hazardous Substances**
- COMAH Site
 - Explosive Site
 - NIHHS Site
 - Planning Hazardous Substance Consent
 - Planning Hazardous Substance Enforcement
- Geological**
- BGS Recorded Mineral Site

Site Sensitivity Map - Segment A13

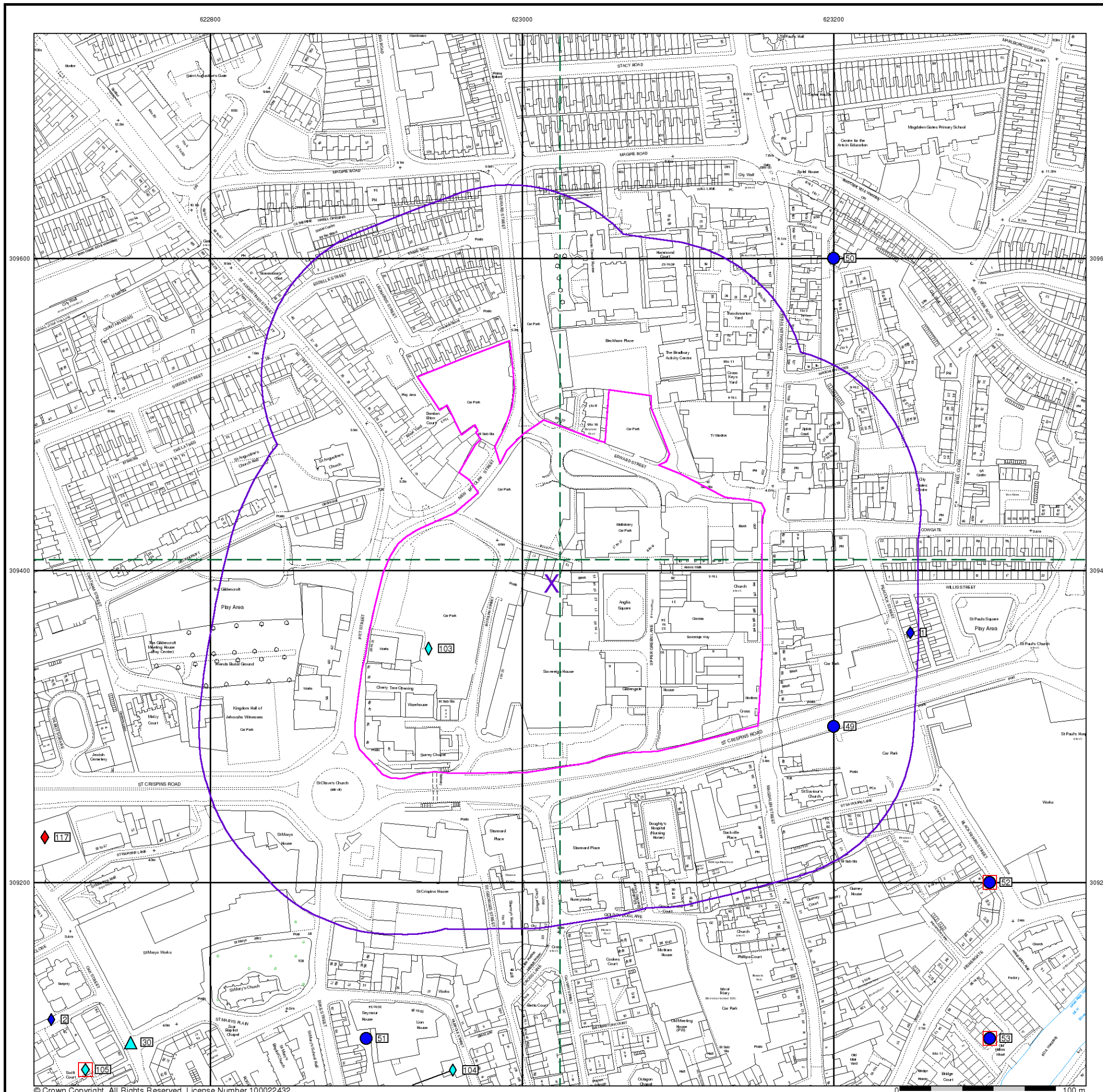


Order Details

Order Number: 91738664_1_1
 Customer Ref: SES 2185
 National Grid Reference: 623020, 309390
 Slice: A
 Site Area (Ha): 4.97
 Plot Buffer (m): 100

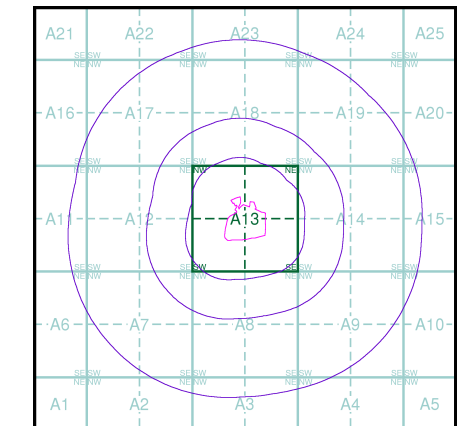
Site Details

P M T House of Rock, 71-73 New Botolph Street, NORWICH, NR3 1DT



- General**
- Specified Site
 - Specified Buffer(s)
 - Bearing Reference Point
 - Map ID
 - Several of Type at Location
- Agency and Hydrological**
- Contaminated Land Register Entry or Notice (Location)
 - Contaminated Land Register Entry or Notice
 - Discharge Consent
 - Enforcement or Prohibition Notice
 - Integrated Pollution Control
 - Integrated Pollution Prevention Control
 - Local Authority Integrated Pollution Prevention and Control
 - Local Authority Pollution Prevention and Control
 - Local Authority Pollution Prevention and Control Enforcement
 - Pollution Incident to Controlled Waters
 - Prosecution Relating to Authorised Processes
 - Prosecution Relating to Controlled Waters
 - Registered Radioactive Substance
 - River Network or Water Feature
 - River Quality Sampling Point
 - Substantiated Pollution Incident Register
 - Water Abstraction
 - Water Industry Act Referral
- Waste**
- BGS Recorded Landfill Site (Location)
 - BGS Recorded Landfill Site
 - EA Historic Landfill (Buffered Point)
 - EA Historic Landfill (Polygon)
 - Integrated Pollution Control Registered Waste Site
 - Licensed Waste Management Facility (Landfill Boundary)
 - Licensed Waste Management Facility (Location)
 - Local Authority Recorded Landfill Site (Location)
 - Local Authority Recorded Landfill Site
 - Potentially Infilled Land (Non-water)
 - Potentially Infilled Land (Non-water)
 - Potentially Infilled Land (Non-water)
 - Potentially Infilled Land (Water)
 - Potentially Infilled Land (Water)
 - Potentially Infilled Land (Water)
 - Registered Landfill Site
 - Registered Landfill Site (Location)
 - Registered Landfill Site (Point Buffered to 100m)
 - Registered Landfill Site (Point Buffered to 250m)
 - Registered Waste Transfer Site (Location)
 - Registered Waste Transfer Site
 - Registered Waste Treatment or Disposal Site (Location)
 - Registered Waste Treatment or Disposal Site
- Hazardous Substances**
- COMAH Site
 - Explosive Site
 - NIHHS Site
 - Planning Hazardous Substance Consent
 - Planning Hazardous Substance Enforcement
- Geological**
- BGS Recorded Mineral Site

Site Sensitivity Map - Slice A

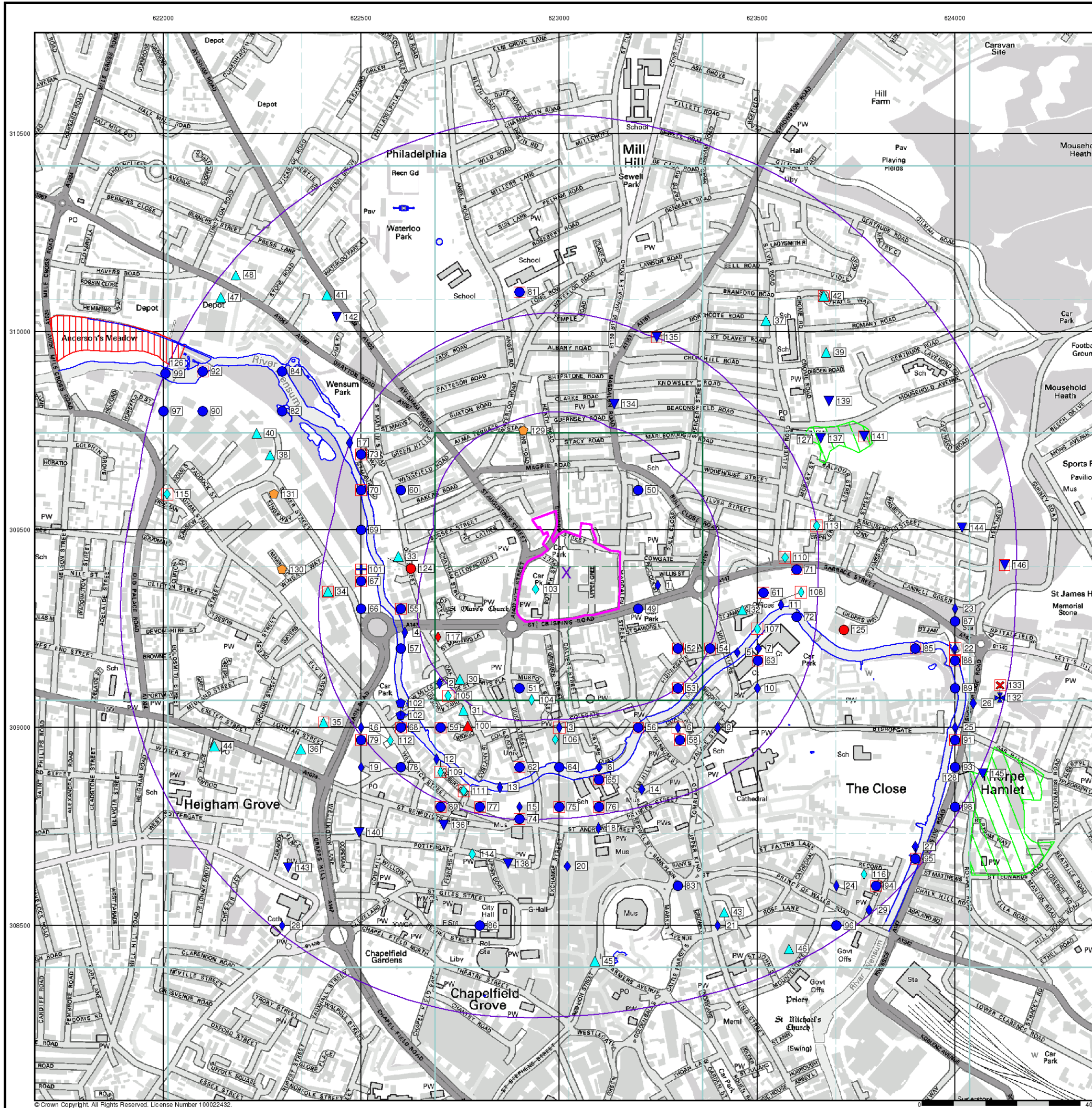


Order Details

Order Number: 91738664_1_1
 Customer Ref: SES 2185
 National Grid Reference: 623020, 309390
 Slice: A
 Site Area (Ha): 4.97
 Search Buffer (m): 1000

Site Details

P M T House of Rock, 71-73 New Botolph Street, NORWICH, NR3 1DT



Industrial Land Use Map

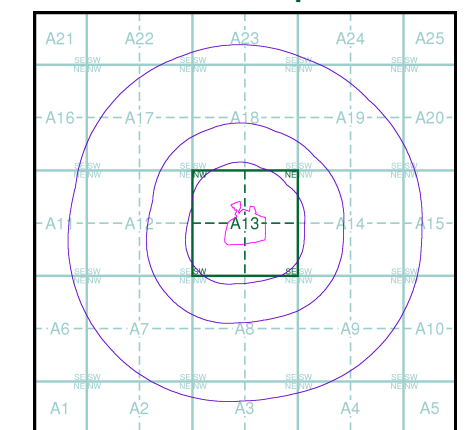
General

- Specified Site
- Specified Buffer(s)
- Bearing Reference Point
- Slice
- Map ID

Industrial Land Use

- Contemporary Trade Directory Entry
- Fuel Station Entry
- Gas Pipeline
- Points of Interest - Commercial Services
- Points of Interest - Education and Health
- Points of Interest - Manufacturing and Production
- Points of Interest - Public Infrastructure
- Points of Interest - Recreational and Environmental
- Underground Electrical Cables

Industrial Land Use Map - Slice A



Order Details

Order Number: 91738664_1_1
 Customer Ref: SES 2185
 National Grid Reference: 623020, 309390
 Slice: A
 Site Area (Ha): 4.97
 Search Buffer (m): 1000

Site Details

P M T House of Rock, 71-73 New Botolph Street, NORWICH, NR3 1DT



© Crown Copyright. All Rights Reserved. License Number 100022432.

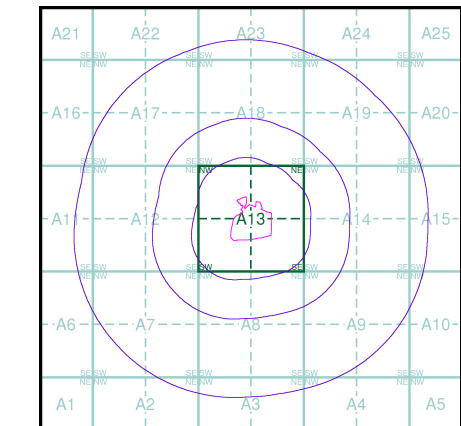
General

- Specified Site
- Specified Buffer(s)
- Bearing Reference Point

Agency and Hydrological (Flood)

- Extreme Flooding from Rivers or Sea without Defences (Zone 2)
- Flooding from Rivers or Sea without Defences (Zone 3)
- Area Benefiting from Flood Defence
- Flood Water Storage Areas
- Flood Defence

Flood Map - Slice A

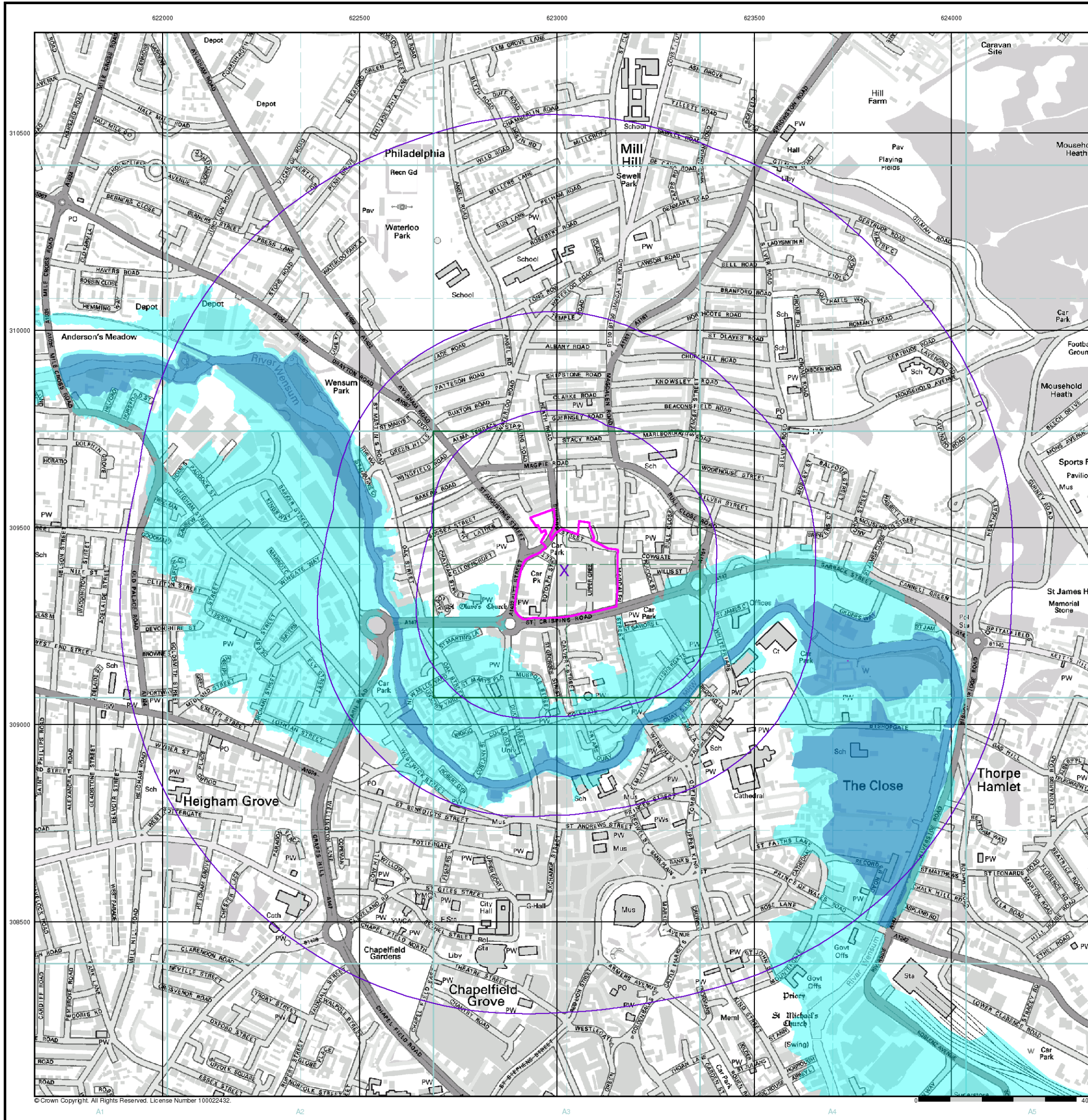


Order Details

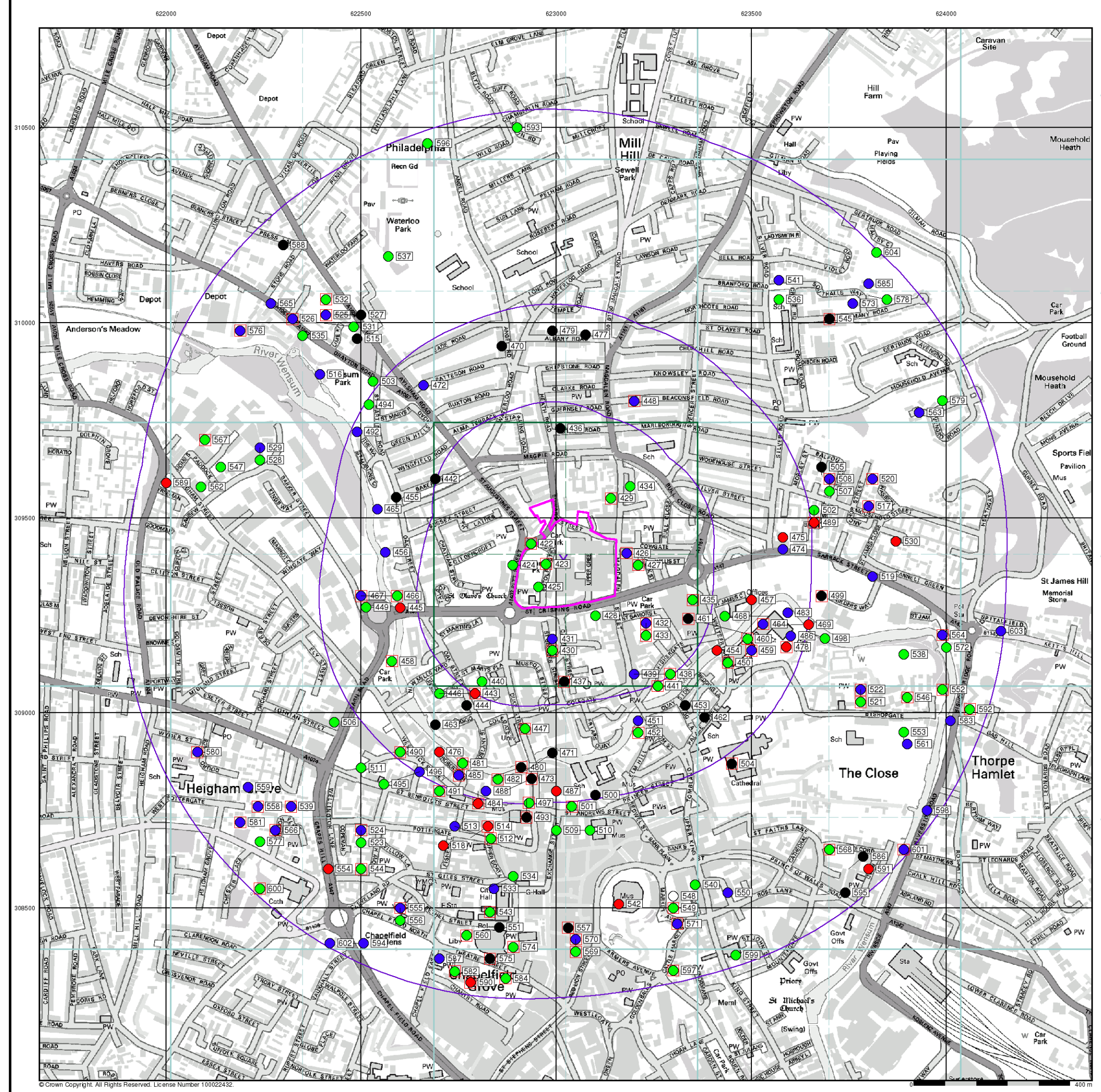
Order Number: 91738664_1_1
 Customer Ref: SES 2185
 National Grid Reference: 623020, 309390
 Slice: A
 Site Area (Ha): 4.97
 Search Buffer (m): 1000

Site Details






P M T House of Rock, 71-73 New Botolph Street, NORWICH, NR3 1DT








© Crown Copyright. All Rights Reserved. License Number 100022432.



General

-  Specified Site
-  Specified Buffer(s)
-  Bearing Reference Point
-  Map ID
-  Several of Type at Location

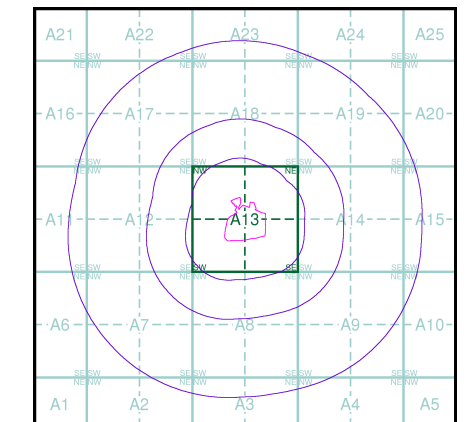
Agency and Hydrological (Boreholes)

-  BGS Borehole Depth 0 - 10m
-  BGS Borehole Depth 10 - 30m
-  BGS Borehole Depth 30m +
-  Confidential
-  Other

For Borehole information please refer to the Borehole .csv file which accompanied this slice.

A copy of the BGS Borehole Ordering Form is available to download from the Support section of www.envirocheck.co.uk.

Borehole Map - Slice A



Order Details

Order Number: 91738664_1_1
 Customer Ref: SES 2185
 National Grid Reference: 623020, 309390
 Slice: A
 Site Area (Ha): 4.97
 Search Buffer (m): 1000

Site Details

P M T House of Rock, 71-73 New Botolph Street, NORWICH, NR3 1DT

General

- Specified Site
- Specified Buffer(s)
- Bearing Reference Point
- Map ID

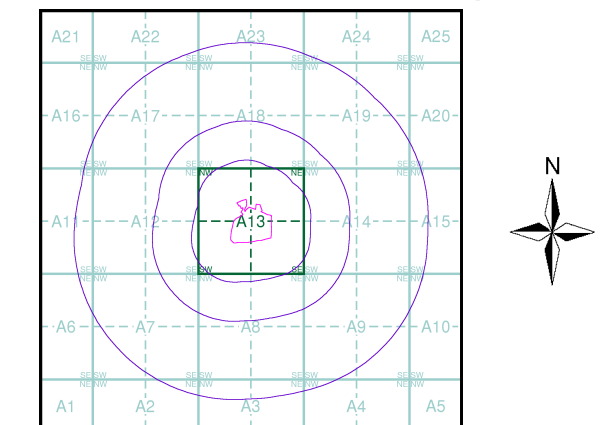
Detailed River Network Data

- Primary River
- Secondary River
- Tertiary River
- Canal
- Canal Tunnel
- Undefined River
- Lake/Reservoir
- Offline Drainage Feature
- Extended Culvert (greater than 50m)
- Underground River (inferred)
- Underground River (local knowledge)
- Downstream of High Water Mark
- Downstream of Seaward Extension
- Not assigned River feature

Contours (height in metres)

- Standard Contour 105
- Master Contour 100
- Spot Height *167.3
- MLW Mean Low Water
- MHW Mean High Water

EANRW Detailed River Network Map - Slice A

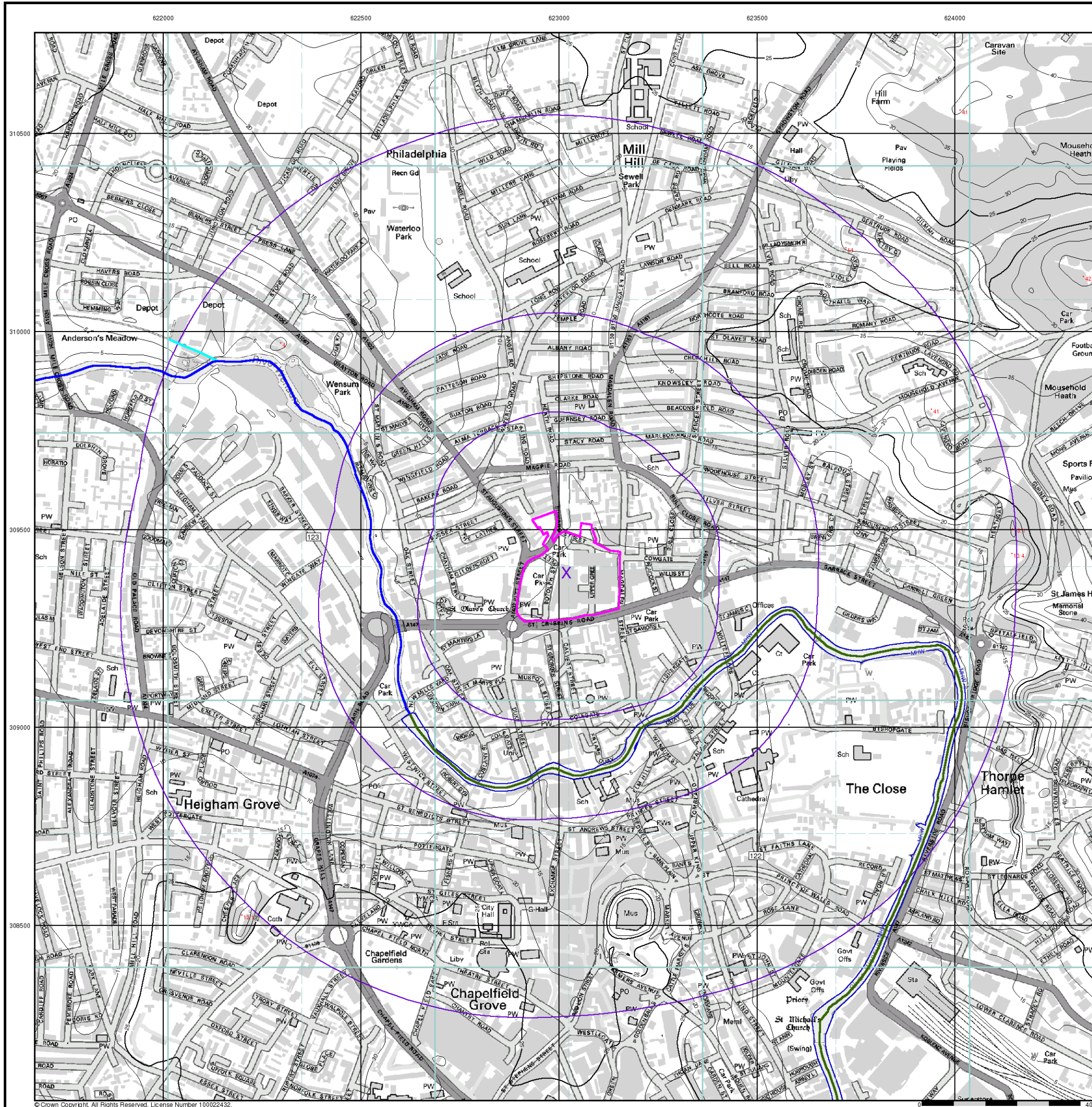


Order Details

Order Number: 91738664_1_1
 Customer Ref: SES 2185
 National Grid Reference: 623020, 309390
 Slice: A
 Site Area (Ha): 4.97
 Search Buffer (m): 1000

Site Details

P M T House of Rock, 71-73 New Botolph Street, NORWICH, NR3 1DT



© Crown Copyright. All Rights Reserved. License Number 100022432.

General

- Specified Site
- Specified Buffer(s)
- Bearing Reference Point

Risk of Flooding from Surface Water

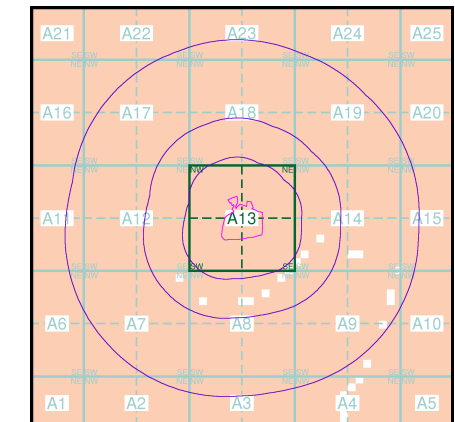
- High - 30 Year Return
- Medium - 100 Year Return
- Low - 1000 Year Return

Suitability

See the suitability map below

- National to county
- County to town
- Town to street
- Street to parcels of land
- Property

EANRW Suitability Map - Slice A

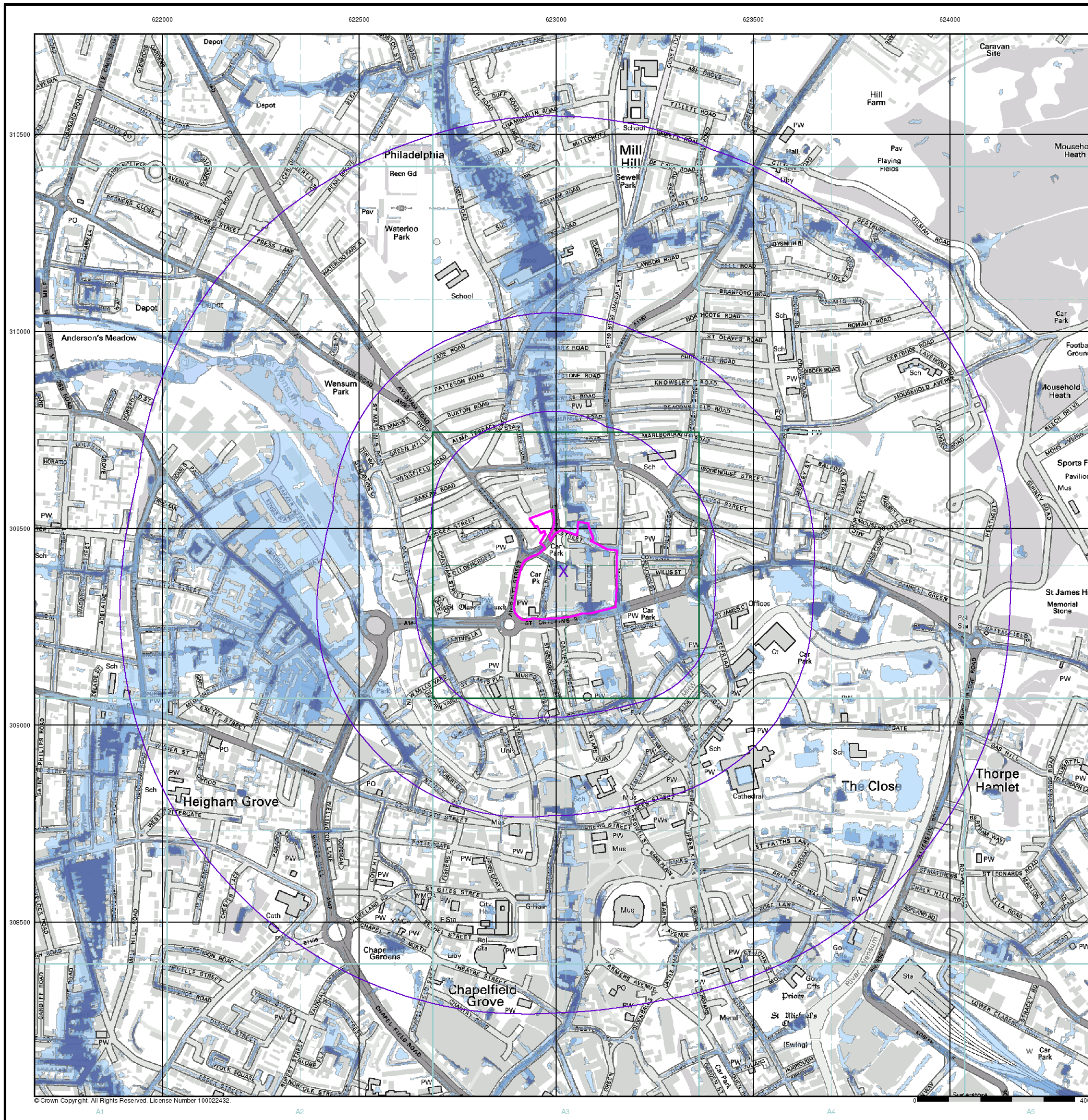


Order Details

Order Number: 91738664_1_1
 Customer Ref: SES 2185
 National Grid Reference: 623020, 309390
 Slice: A
 Site Area (Ha): 4.97
 Search Buffer (m): 1000

Site Details

P M T House of Rock, 71-73 New Botolph Street, NORWICH, NR3 1DT



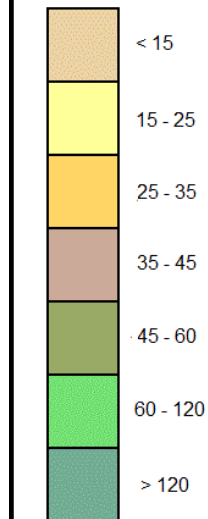
© Crown Copyright. All Rights Reserved. License Number 100022432.

General

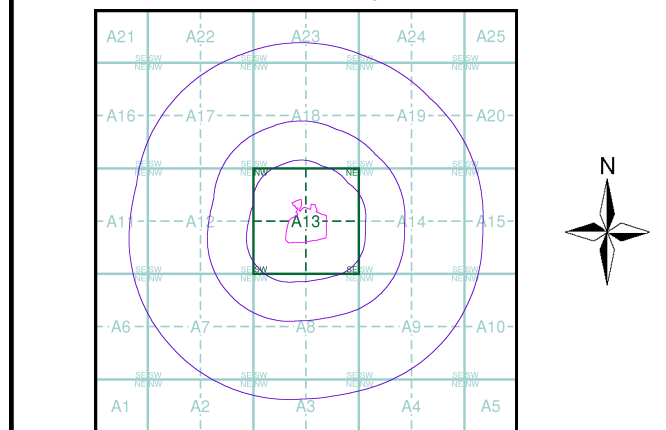
-  Specified Site
-  Specified Buffer(s)
-  Bearing Reference Point

Estimated Soil Chemistry Arsenic

Arsenic Concentrations mg/kg



Estimated Soil Chemistry Arsenic - Slice A

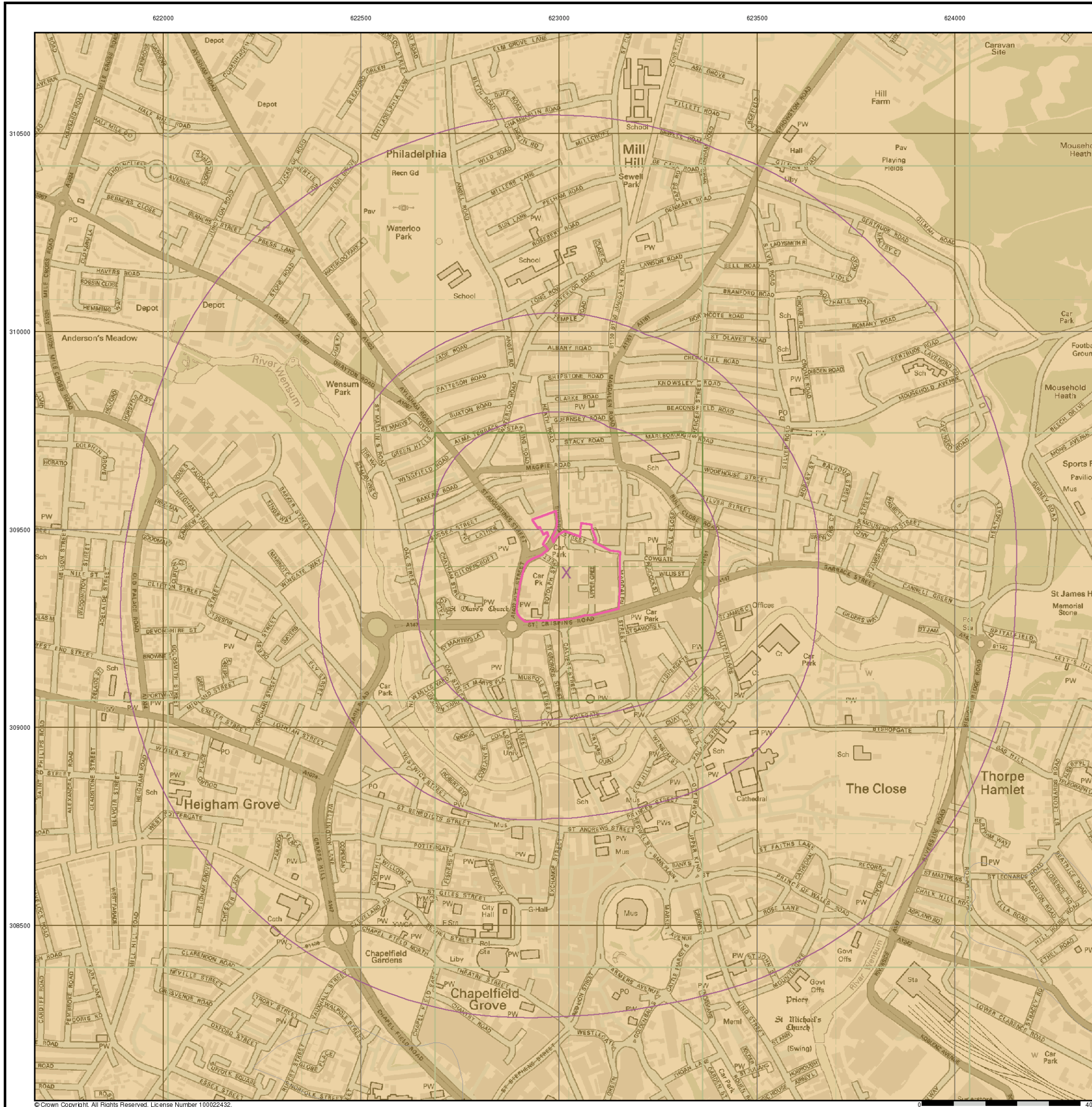


Order Details

Order Details: 91738664_1_1
 Customer Ref: SES 2185
 National Grid Reference: 623020, 309390
 Slice: A
 Site Area (Ha): 4.97
 Search Buffer (m): 1000

Site Details

P M T House of Rock, 71-73 New Botolph Street, NORWICH, NR3 1DT

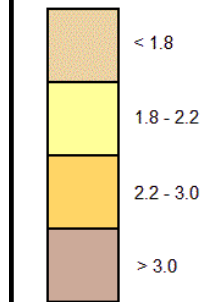


General

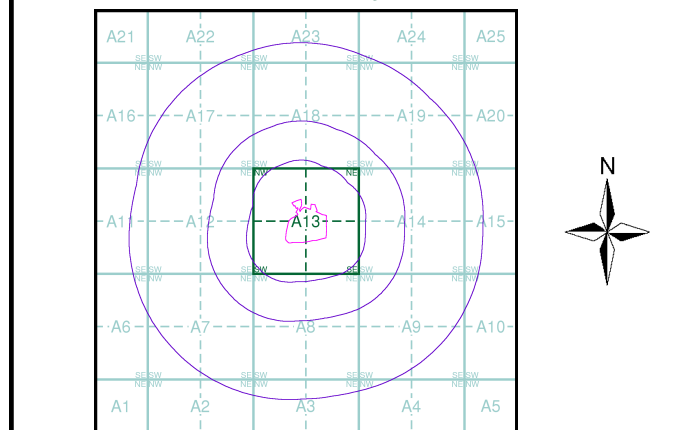
- Specified Site
- Specified Buffer(s)
- Bearing Reference Point

Estimated Soil Chemistry Cadmium

Cadmium Concentrations mg/kg



Estimated Soil Chemistry Cadmium - Slice A

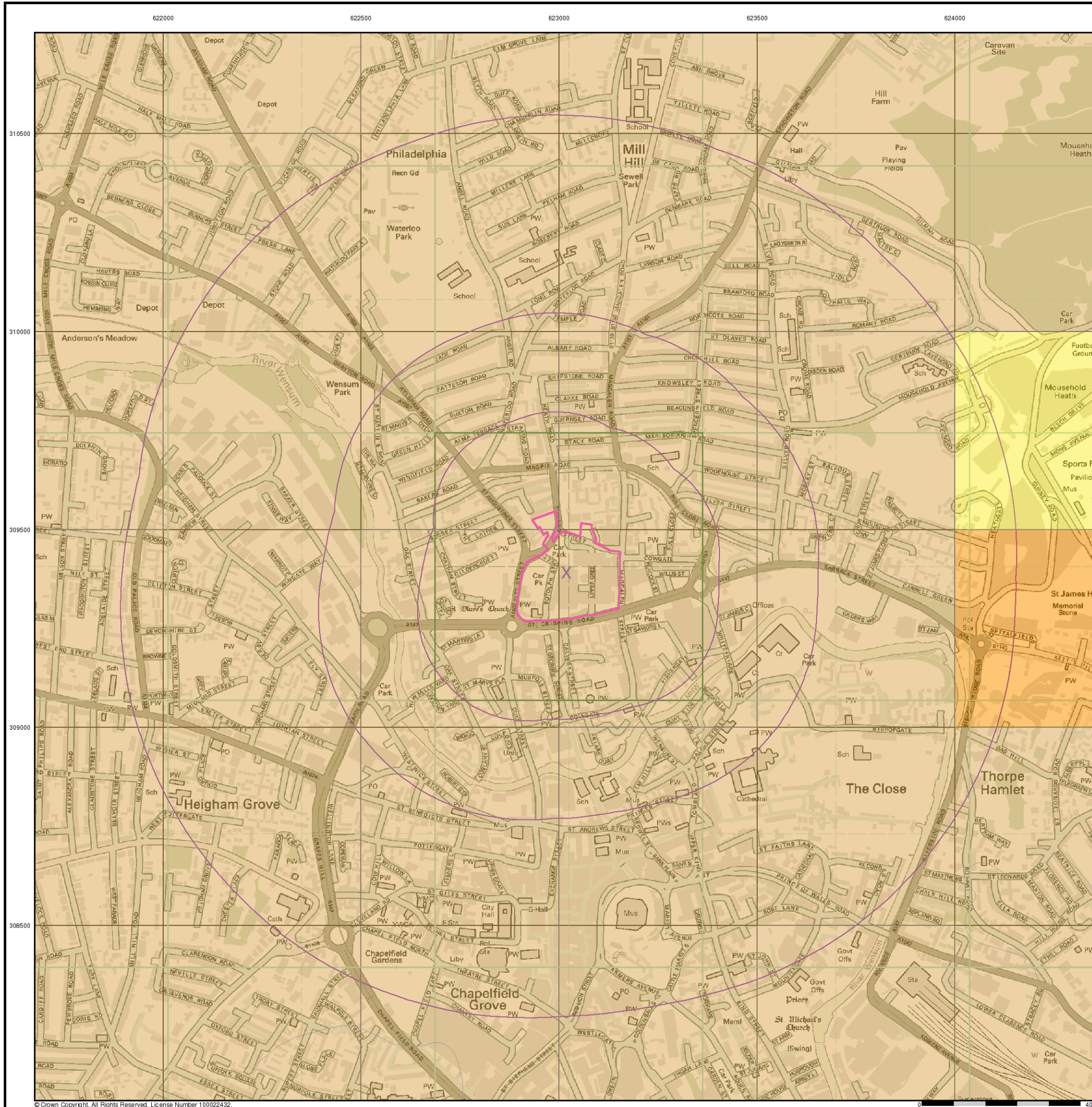


Order Details

Order Details: 91738664_1_1
 Customer Ref: SES 2185
 National Grid Reference: 623020, 309390
 Slice: A
 Site Area (Ha): 4.97
 Search Buffer (m): 1000

Site Details

P M T House of Rock, 71-73 New Botolph Street, NORWICH, NR3 1DT

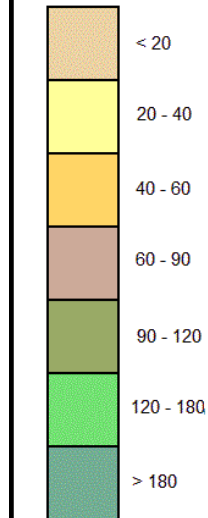


General

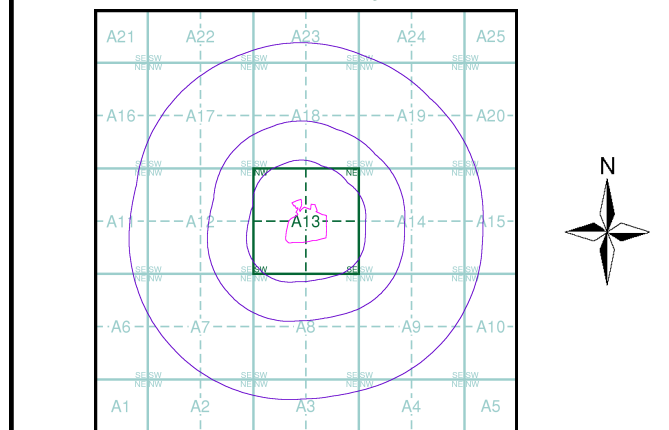
- Specified Site
- Specified Buffer(s)
- Bearing Reference Point

Estimated Soil Chemistry Chromium

Chromium Concentrations mg/kg



Estimated Soil Chemistry Chromium - Slice A

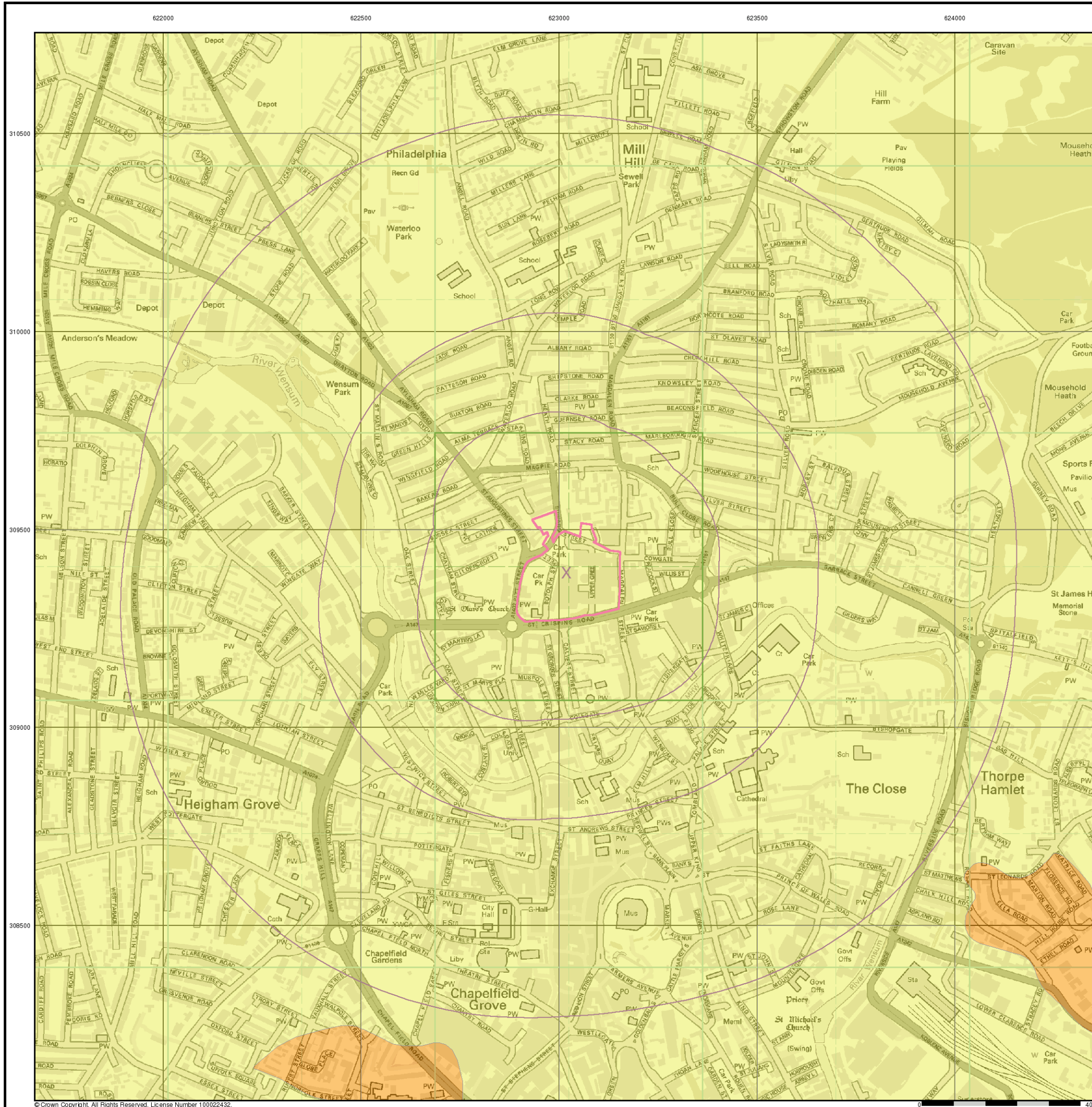


Order Details

Order Details: 91738664_1_1
 Customer Ref: SES 2185
 National Grid Reference: 623020, 309390
 Slice: A
 Site Area (Ha): 4.97
 Search Buffer (m): 1000

Site Details

P M T House of Rock, 71-73 New Botolph Street, NORWICH, NR3 1DT



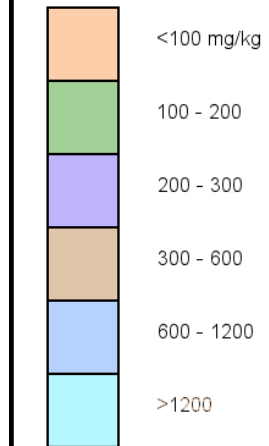
© Crown Copyright. All Rights Reserved. License Number 100022432.

General

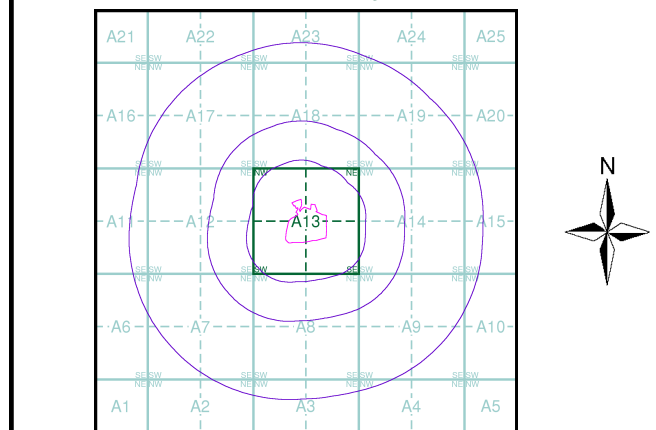
- Specified Site
- Specified Buffer(s)
- Bearing Reference Point

Estimated Soil Chemistry Lead

Lead Concentrations mg/kg



Estimated Soil Chemistry Lead - Slice A

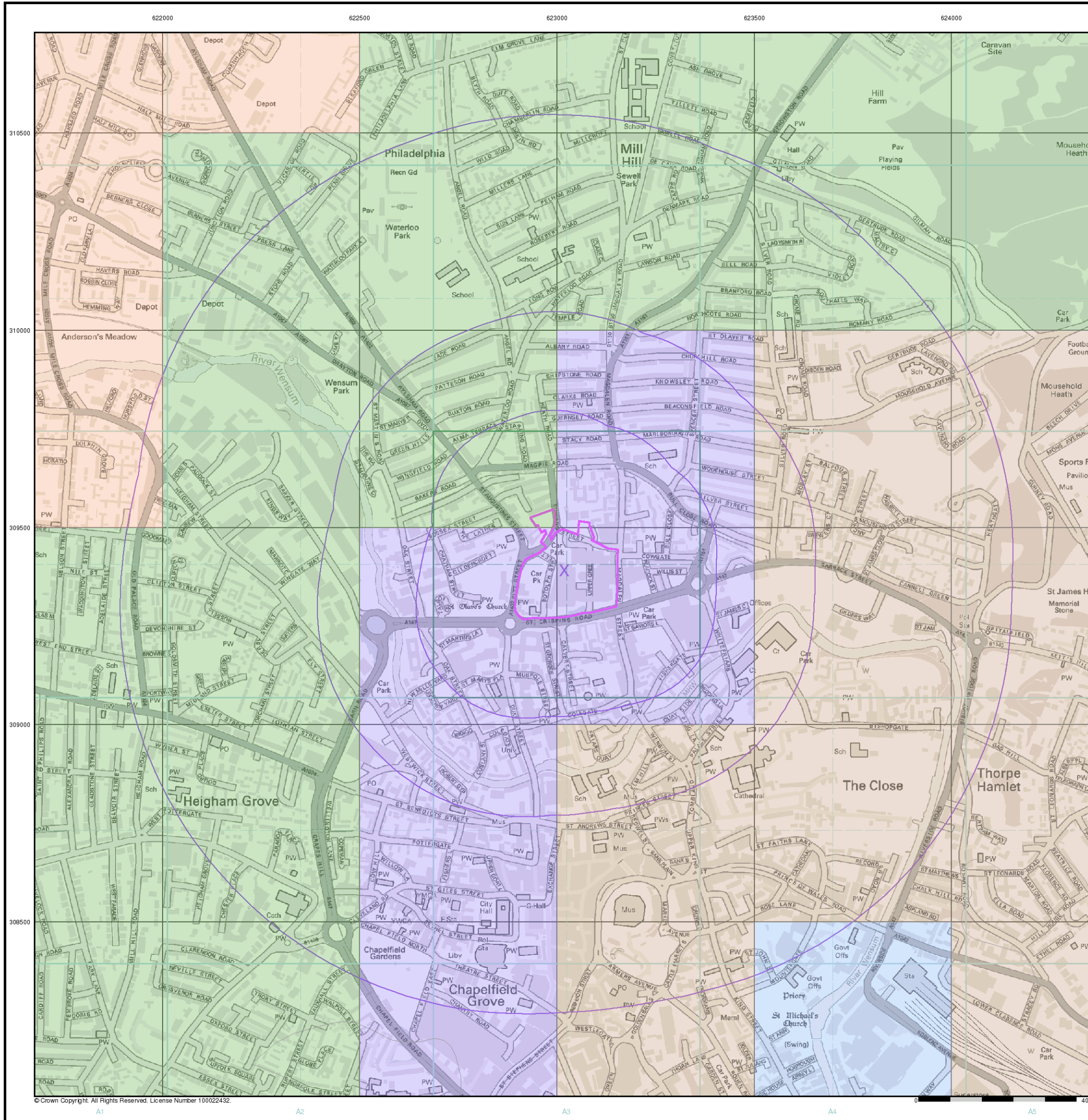


Order Details

Order Details: 91738664_1_1
 Customer Ref: SES 2185
 National Grid Reference: 623020, 309390
 Slice: A
 Site Area (Ha): 4.97
 Search Buffer (m): 1000

Site Details

P M T House of Rock, 71-73 New Botolph Street, NORWICH, NR3 1DT

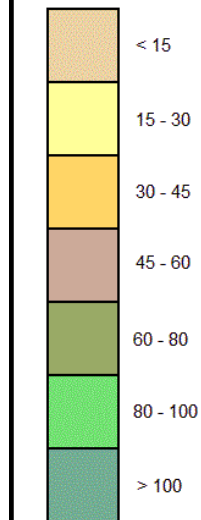


General

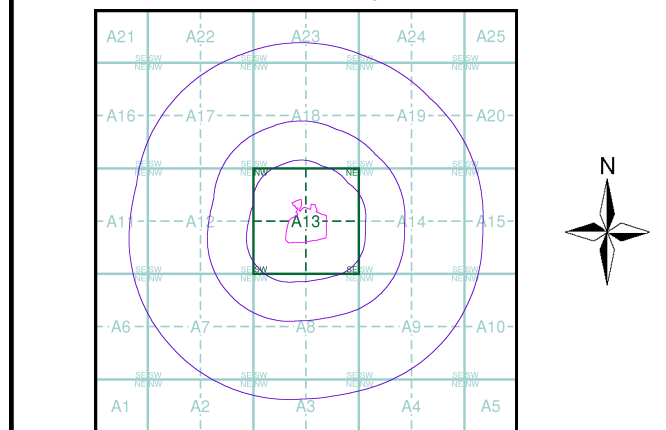
- Specified Site
- Specified Buffer(s)
- X Bearing Reference Point

Estimated Soil Chemistry Nickel

Nickel Concentrations mg/kg



Estimated Soil Chemistry Nickel - Slice A

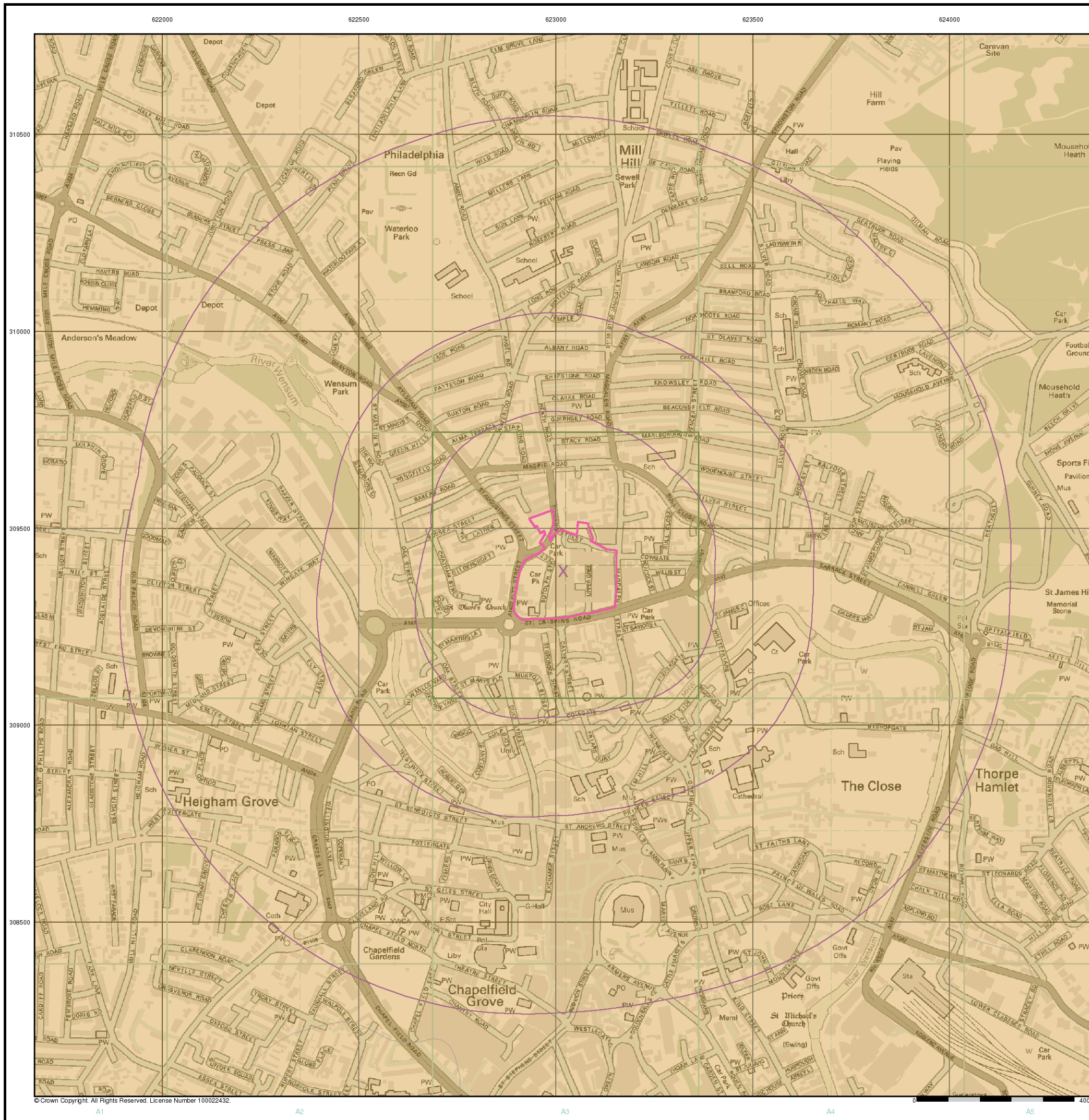


Order Details

Order Details: 91738664_1_1
 Customer Ref: SES 2185
 National Grid Reference: 623020, 309390
 Slice: A
 Site Area (Ha): 4.97
 Search Buffer (m): 1000

Site Details

P M T House of Rock, 71-73 New Botolph Street, NORWICH, NR3 1DT



© Crown Copyright. All Rights Reserved. License Number 100022432.

E. ENVIROCHECK DATA - DATASHEETS

This page is intentionally blank

Envirocheck[®] Report:

Datasheet

Order Details:

Order Number:

91738664_1_1

Customer Reference:

SES 2185

National Grid Reference:

623020, 309390

Slice:

A

Site Area (Ha):

4.97

Search Buffer (m):

1000

Site Details:

P M T House of Rock
71-73 New Botolph Street
NORWICH
NR3 1DT

Client Details:

Mr S Petrasso
Stansted Environmental Services
The Stansted Centre
Parsonage Road
Takeley
Essex
CM22 6PU

Prepared For:

Stansted Environmental Services (SES) Ltd
The Weston Business Centre
Parsonage Road
Takeley
Essex
CM22 6PU

Report Section	Page Number
Summary	-
Agency & Hydrological	1
Waste	72
Hazardous Substances	74
Geological	75
Industrial Land Use	87
Sensitive Land Use	138
Data Currency	139
Data Suppliers	144
Useful Contacts	145

Introduction

The Environment Act 1995 has made site sensitivity a key issue, as the legislation pays as much attention to the pathways by which contamination could spread, and to the vulnerable targets of contamination, as it does the potential sources of contamination. For this reason, Landmark's Site Sensitivity maps and Datasheet(s) place great emphasis on statutory data provided by the Environment Agency/Natural Resources Wales and the Scottish Environment Protection Agency; it also incorporates data from Natural England (and the Scottish and Welsh equivalents) and Local Authorities; and highlights hydrogeological features required by environmental and geotechnical consultants. It does not include any information concerning past uses of land. The datasheet is produced by querying the Landmark database to a distance defined by the client from a site boundary provided by the client.

In the attached datasheet the National Grid References (NGRs) are rounded to the nearest 10m in accordance with Landmark's agreements with a number of Data Suppliers.

Copyright Notice

© Landmark Information Group Limited 2016. The Copyright on the information and data and its format as contained in this Envirocheck® Report ("Report") is the property of Landmark Information Group Limited ("Landmark") and several other Data Providers, including (but not limited to) Ordnance Survey, British Geological Survey, the Environment Agency/Natural Resources Wales and Natural England, and must not be reproduced in whole or in part by photocopying or any other method. The Report is supplied under Landmark's Terms and Conditions accepted by the Customer.

A copy of Landmark's Terms and Conditions can be found with the Index Map for this report. Additional copies of the Report may be obtained from Landmark, subject to Landmark's charges in force from time to time. The Copyright, design rights and any other intellectual rights shall remain the exclusive property of Landmark and /or other Data providers, whose Copyright material has been included in this Report.

Natural England Copyright Notice

Site of Special Scientific Interest, National Nature Reserve, Ramsar, Special Protection Area, Special Conservation Area, Marine Nature Reserve data (derived from Ordnance Survey 1:10000 raster) is provided by, and used with the permission of, Natural England who retain the copyright and Intellectual Property Rights for the data.

Ove Arup Copyright Notice

The Data provided in this report was obtained on Licence from Ove Arup & Partners Limited (for further information, contact mining.review@arup.com). No reproduction or further use of such Data is to be made without the prior written consent of Ove Arup & Partners Limited. The information and data supplied in the product are derived from publicly available records and other third party sources and neither Ove Arup & Partners nor Landmark warrant the accuracy or completeness of such information or data.

Peter Brett Associates Copyright Notice

The cavity data presented has been extracted from the PBA enhanced version of the original DEFRA national cavity databases. PBA/DEFRA retain the copyright & intellectual property rights in the data. Whilst all reasonable efforts are made to check that the information contained in the cavity databases is accurate we do not warrant that the data is complete or error free. The information is based upon our own researches and those collated from a number of external sources and is continually being augmented and updated by PBA. In no event shall PBA/DEFRA or Landmark be liable for any loss or damage including, without limitation, indirect or consequential loss or damage arising from the use of this data.

Radon Potential dataset Copyright Notice

Information supplied from a joint dataset compiled by The British Geological Survey and Public Health England.

Report Version v50.0

Data Type	Page Number	On Site	0 to 250m	251 to 500m	501 to 1000m (*up to 2000m)
Agency & Hydrological					
BGS Groundwater Flooding Susceptibility	pg 1	Yes	Yes	Yes	n/a
Contaminated Land Register Entries and Notices					
Discharge Consents	pg 2		1	18	14
Prosecutions Relating to Controlled Waters			n/a	n/a	n/a
Enforcement and Prohibition Notices					
Integrated Pollution Controls					
Integrated Pollution Prevention And Control					
Local Authority Integrated Pollution Prevention And Control					
Local Authority Pollution Prevention and Controls	pg 10		1	5	17
Local Authority Pollution Prevention and Control Enforcements					
Nearest Surface Water Feature	pg 14			Yes	
Pollution Incidents to Controlled Waters	pg 14		10	88	52
Prosecutions Relating to Authorised Processes					
Registered Radioactive Substances	pg 39			1	
River Quality	pg 39		1	1	
River Quality Biology Sampling Points	pg 39			1	
River Quality Chemistry Sampling Points	pg 40			1	
Substantiated Pollution Incident Register	pg 40			1	
Water Abstractions	pg 41	1	1	28	7 (*82)
Water Industry Act Referrals	pg 70		1		
Groundwater Vulnerability	pg 70	Yes	n/a	n/a	n/a
Drift Deposits			n/a	n/a	n/a
Bedrock Aquifer Designations	pg 70	Yes	n/a	n/a	n/a
Superficial Aquifer Designations	pg 71	Yes	n/a	n/a	n/a
Source Protection Zones	pg 71	2			2
Extreme Flooding from Rivers or Sea without Defences	pg 71		Yes	n/a	n/a
Flooding from Rivers or Sea without Defences				n/a	n/a
Areas Benefiting from Flood Defences				n/a	n/a
Flood Water Storage Areas				n/a	n/a
Flood Defences				n/a	n/a
Detailed River Network Lines	pg 71			Yes	n/a
Detailed River Network Offline Drainage					n/a

Data Type	Page Number	On Site	0 to 250m	251 to 500m	501 to 1000m (*up to 2000m)
Waste					
BGS Recorded Landfill Sites					
Historical Landfill Sites					
Integrated Pollution Control Registered Waste Sites					
Licensed Waste Management Facilities (Landfill Boundaries)					
Licensed Waste Management Facilities (Locations)	pg 72			1	1
Local Authority Landfill Coverage	pg 72	2	n/a	n/a	n/a
Local Authority Recorded Landfill Sites	pg 72				1
Potentially Infilled Land (Non-Water)	pg 72				2
Potentially Infilled Land (Water)					
Registered Landfill Sites					
Registered Waste Transfer Sites					
Registered Waste Treatment or Disposal Sites	pg 73		1		2
Hazardous Substances					
Control of Major Accident Hazards Sites (COMAH)					
Explosive Sites					
Notification of Installations Handling Hazardous Substances (NIHHS)	pg 74				1
Planning Hazardous Substance Consents	pg 74				4
Planning Hazardous Substance Enforcements					

Data Type	Page Number	On Site	0 to 250m	251 to 500m	501 to 1000m (*up to 2000m)
Geological					
BGS 1:625,000 Solid Geology	pg 75	Yes	n/a	n/a	n/a
BGS Estimated Soil Chemistry	pg 75	Yes		Yes	Yes
BGS Recorded Mineral Sites	pg 76			3	13
BGS Urban Soil Chemistry					
BGS Urban Soil Chemistry Averages					
Brine Compensation Area			n/a	n/a	n/a
Coal Mining Affected Areas			n/a	n/a	n/a
Mining Instability	pg 78	Yes	n/a	n/a	n/a
Man-Made Mining Cavities	pg 79		1	3	18
Natural Cavities	pg 82				18
Non Coal Mining Areas of Great Britain	pg 85	Yes	Yes	n/a	n/a
Potential for Collapsible Ground Stability Hazards	pg 85		Yes	n/a	n/a
Potential for Compressible Ground Stability Hazards	pg 85	Yes		n/a	n/a
Potential for Ground Dissolution Stability Hazards	pg 86	Yes	Yes	n/a	n/a
Potential for Landslide Ground Stability Hazards	pg 86	Yes		n/a	n/a
Potential for Running Sand Ground Stability Hazards	pg 86	Yes	Yes	n/a	n/a
Potential for Shrinking or Swelling Clay Ground Stability Hazards	pg 86	Yes		n/a	n/a
Radon Potential - Radon Affected Areas			n/a	n/a	n/a
Radon Potential - Radon Protection Measures			n/a	n/a	n/a
Industrial Land Use					
Contemporary Trade Directory Entries	pg 87	7	57	65	221
Fuel Station Entries	pg 116				4
Points of Interest - Commercial Services	pg 117		11	25	84
Points of Interest - Education and Health					
Points of Interest - Manufacturing and Production	pg 127	2	16	19	46
Points of Interest - Public Infrastructure	pg 134		4	2	15
Points of Interest - Recreational and Environmental	pg 135		8	6	11
Gas Pipelines					
Underground Electrical Cables					

Data Type	Page Number	On Site	0 to 250m	251 to 500m	501 to 1000m (*up to 2000m)
Sensitive Land Use					
Ancient Woodland					
Areas of Adopted Green Belt					
Areas of Unadopted Green Belt					
Areas of Outstanding Natural Beauty					
Environmentally Sensitive Areas					
Forest Parks					
Local Nature Reserves	pg 138				1
Marine Nature Reserves					
National Nature Reserves					
National Parks	pg 138			1	
Nitrate Sensitive Areas					
Nitrate Vulnerable Zones	pg 138	1			
Ramsar Sites					
Sites of Special Scientific Interest	pg 138				1
Special Areas of Conservation					
Special Protection Areas					
World Heritage Sites					

Map ID	Details	Quadrant Reference (Compass Direction)	Estimated Distance From Site	Contact	NGR
	BGS Groundwater Flooding Susceptibility Flooding Type: Potential for Groundwater Flooding of Property Situated Below Ground Level	A13NW (NW)	0	2	622950 309500
	BGS Groundwater Flooding Susceptibility Flooding Type: Potential for Groundwater Flooding of Property Situated Below Ground Level	A13SW (W)	0	2	623019 309392
	BGS Groundwater Flooding Susceptibility Flooding Type: Limited Potential for Groundwater Flooding to Occur	A13NW (NW)	83	2	622850 309550
	BGS Groundwater Flooding Susceptibility Flooding Type: Potential for Groundwater Flooding to Occur at Surface	A13SE (SE)	142	2	623150 309150
	BGS Groundwater Flooding Susceptibility Flooding Type: Limited Potential for Groundwater Flooding to Occur	A13NE (NE)	147	2	623200 309600
	BGS Groundwater Flooding Susceptibility Flooding Type: Limited Potential for Groundwater Flooding to Occur	A13NW (NW)	183	2	622800 309650
	BGS Groundwater Flooding Susceptibility Flooding Type: Potential for Groundwater Flooding of Property Situated Below Ground Level	A13SE (SE)	212	2	623300 309150
	BGS Groundwater Flooding Susceptibility Flooding Type: Limited Potential for Groundwater Flooding to Occur	A13NE (NE)	217	2	623250 309650
	BGS Groundwater Flooding Susceptibility Flooding Type: Potential for Groundwater Flooding of Property Situated Below Ground Level	A13SE (SE)	224	2	623250 309100
	BGS Groundwater Flooding Susceptibility Flooding Type: Potential for Groundwater Flooding to Occur at Surface	A14SW (E)	246	2	623400 309392
	BGS Groundwater Flooding Susceptibility Flooding Type: Potential for Groundwater Flooding to Occur at Surface	A13SE (SE)	250	2	623300 309100
	BGS Groundwater Flooding Susceptibility Flooding Type: Potential for Groundwater Flooding of Property Situated Below Ground Level	A18SW (N)	253	2	623000 309800
	BGS Groundwater Flooding Susceptibility Flooding Type: Potential for Groundwater Flooding to Occur at Surface	A12SE (W)	293	2	622600 309300
	BGS Groundwater Flooding Susceptibility Flooding Type: Potential for Groundwater Flooding to Occur at Surface	A8NE (S)	340	2	623150 308950
	BGS Groundwater Flooding Susceptibility Flooding Type: Potential for Groundwater Flooding to Occur at Surface	A12NE (W)	363	2	622550 309450
	BGS Groundwater Flooding Susceptibility Flooding Type: Potential for Groundwater Flooding of Property Situated Below Ground Level	A8NE (SE)	365	2	623250 308950
	BGS Groundwater Flooding Susceptibility Flooding Type: Potential for Groundwater Flooding to Occur at Surface	A8NW (S)	367	2	623019 308900
	BGS Groundwater Flooding Susceptibility Flooding Type: Potential for Groundwater Flooding to Occur at Surface	A8NW (SW)	385	2	622800 308900
	BGS Groundwater Flooding Susceptibility Flooding Type: Potential for Groundwater Flooding of Property Situated Below Ground Level	A12NE (NW)	404	2	622550 309650
	BGS Groundwater Flooding Susceptibility Flooding Type: Limited Potential for Groundwater Flooding to Occur	A12NE (NW)	422	2	622550 309700
	BGS Groundwater Flooding Susceptibility Flooding Type: Potential for Groundwater Flooding of Property Situated Below Ground Level	A8NE (S)	424	2	623050 308850
	BGS Groundwater Flooding Susceptibility Flooding Type: Limited Potential for Groundwater Flooding to Occur	A8NE (S)	428	2	623150 308850

Map ID	Details	Quadrant Reference (Compass Direction)	Estimated Distance From Site	Contact	NGR
	BGS Groundwater Flooding Susceptibility Flooding Type: Potential for Groundwater Flooding to Occur at Surface	A12SE (W)	446	2	622450 309250
	BGS Groundwater Flooding Susceptibility Flooding Type: Potential for Groundwater Flooding of Property Situated Below Ground Level	A8NW (SW)	449	2	622750 308850
	BGS Groundwater Flooding Susceptibility Flooding Type: Potential for Groundwater Flooding to Occur at Surface	A12NE (NW)	451	2	622500 309650
	BGS Groundwater Flooding Susceptibility Flooding Type: Potential for Groundwater Flooding of Property Situated Below Ground Level	A18SW (N)	453	2	623019 310000
	BGS Groundwater Flooding Susceptibility Flooding Type: Potential for Groundwater Flooding of Property Situated Below Ground Level	A18SE (N)	457	2	623050 310000
	BGS Groundwater Flooding Susceptibility Flooding Type: Potential for Groundwater Flooding of Property Situated Below Ground Level	A18SW (N)	462	2	622900 310000
	BGS Groundwater Flooding Susceptibility Flooding Type: Limited Potential for Groundwater Flooding to Occur	A18SE (N)	466	2	623100 310000
	BGS Groundwater Flooding Susceptibility Flooding Type: Limited Potential for Groundwater Flooding to Occur	A8NW (S)	467	2	622950 308800
	BGS Groundwater Flooding Susceptibility Flooding Type: Potential for Groundwater Flooding of Property Situated Below Ground Level	A8NW (S)	468	2	623000 308800
	BGS Groundwater Flooding Susceptibility Flooding Type: Limited Potential for Groundwater Flooding to Occur	A8NW (S)	471	2	623019 308800
	BGS Groundwater Flooding Susceptibility Flooding Type: Limited Potential for Groundwater Flooding to Occur	A18SW (N)	475	2	622850 310000
	BGS Groundwater Flooding Susceptibility Flooding Type: Limited Potential for Groundwater Flooding to Occur	A18SE (N)	480	2	623150 310000
	BGS Groundwater Flooding Susceptibility Flooding Type: Potential for Groundwater Flooding of Property Situated Below Ground Level	A17SE (NW)	489	2	622500 309750
	BGS Groundwater Flooding Susceptibility Flooding Type: Limited Potential for Groundwater Flooding to Occur	A8NE (S)	489	2	623150 308800
1	Discharge Consents Operator: Anglian Water Services Limited Property Type: Sewerage Network - Sewers - Water Company Location: Multiple Storm Overflows, Norwich, Norwich, Norfolk, Nr2 4ns Authority: Environment Agency, Anglian Region Catchment Area: Not Supplied Reference: Aw4nf519x Permit Version: 1 Effective Date: 9th July 1965 Issued Date: 9th July 1965 Revocation Date: Not Supplied Discharge Type: Public Sewage: Storm Sewage Overflow Discharge: Freshwater Stream/River Environment: Receiving Water: Not Supplied Status: Pre National Rivers Authority Legislation where issue date < 01/09/1989 Positional Accuracy: Located by supplier to within 10m	A13SE (E)	95	3	623249 309360

Map ID	Details	Quadrant Reference (Compass Direction)	Estimated Distance From Site	Contact	NGR
2	<p>Discharge Consents</p> <p>Operator: Anglian Water Services Limited Property Type: Sewerage Network - Sewers - Water Company Location: Multiple Storm Overflows, Norwich, Norfolk, Nr2 4ns Authority: Environment Agency, Anglian Region Catchment Area: Not Supplied Reference: Aw4nf519x Permit Version: 1 Effective Date: 9th July 1965 Issued Date: 9th July 1965 Revocation Date: Not Supplied Discharge Type: Public Sewage: Storm Sewage Overflow Discharge: Freshwater Stream/River Environment: Receiving Water: Not Supplied Status: Pre National Rivers Authority Legislation where issue date < 01/09/1989 Positional Accuracy: Located by supplier to within 10m</p>	A13SW (SW)	263	3	622698 309112
3	<p>Discharge Consents</p> <p>Operator: Jarrold Printing F A O Trevor Smith Property Type: Undefined Or Other Location: Jarrold & Sons Ltd. Cowgate, Norwich, Norfolk, Nr3 1sh Authority: Environment Agency, Anglian Region Catchment Area: Not Supplied Reference: Pr4tf691x Permit Version: 1 Effective Date: 28th September 1970 Issued Date: 28th September 1970 Revocation Date: 24th February 1992 Discharge Type: Trade Discharges - Cooling Water Discharge: Freshwater Stream/River Environment: Receiving Water: River Wensum Status: Pre National Rivers Authority Legislation where issue date < 01/09/1989 Positional Accuracy: Approximate location provided by supplier</p>	A8NW (S)	271	3	623000 309000
3	<p>Discharge Consents</p> <p>Operator: British Gas Plc (Eastern) Property Type: Undefined Or Other Location: Jarrold & Sons Ltd. Cowgate, Norwich, Norfolk, Nr3 1sh Authority: Environment Agency, Anglian Region Catchment Area: Not Supplied Reference: Pr4nf420x Permit Version: 1 Effective Date: 8th January 1964 Issued Date: 8th January 1964 Revocation Date: 17th March 1992 Discharge Type: Trade Effluent Discharge: Freshwater Stream/River Environment: Receiving Water: River Wensum Status: Pre National Rivers Authority Legislation where issue date < 01/09/1989 Positional Accuracy: Approximate location provided by supplier</p>	A8NW (S)	271	3	623000 309000
3	<p>Discharge Consents</p> <p>Operator: British Gas Plc (Eastern) Property Type: Gas Distribution And Compressor Stations Location: Fakenham Gas Works, Norfolk Authority: Environment Agency, Anglian Region Catchment Area: Not Supplied Reference: Pr4nf380x Permit Version: 1 Effective Date: 26th July 1963 Issued Date: 26th July 1963 Revocation Date: 17th March 1992 Discharge Type: Trade Effluent Discharge: Freshwater Stream/River Environment: Receiving Water: River Wensum Status: Pre National Rivers Authority Legislation where issue date < 01/09/1989 Positional Accuracy: Approximate location provided by supplier</p>	A8NW (S)	271	3	623000 309000

Map ID	Details	Quadrant Reference (Compass Direction)	Estimated Distance From Site	Contact	NGR
4	<p>Discharge Consents</p> <p>Operator: Norwich City Council Property Type: Not Supplied Location: Oak Street, Norwich, Norfolk Authority: Environment Agency, Anglian Region Catchment Area: Not Supplied Reference: Pr4nf1256 Permit Version: 1 Effective Date: 5th February 1988 Issued Date: 5th February 1988 Revocation Date: 11th February 1992 Discharge Type: Discharge Of Other Matter-Surface Water Discharge: Freshwater Stream/River Environment: Receiving Water: River Wensum Status: Pre National Rivers Authority Legislation where issue date < 01/09/1989 Positional Accuracy: Located by supplier to within 10m</p>	A12SE (W)	288	3	622610 309240
5	<p>Discharge Consents</p> <p>Operator: Anglian Water Services Limited Property Type: Sewerage Network - Sewers - Water Company Location: Whitefriars And Spencer Street, Norwich Authority: Environment Agency, Anglian Region Catchment Area: Not Given Reference: Aeeft70 Permit Version: 1 Effective Date: 21st June 1989 Issued Date: 21st June 1989 Revocation Date: Not Supplied Discharge Type: Discharge Of Other Matter-Surface Water Discharge: Freshwater Stream/River Environment: Receiving Water: River Wensum Status: Post National Rivers Authority Legislation where issue date > 31/08/1989 Positional Accuracy: Located by supplier to within 100m</p>	A14SW (SE)	319	3	623450 309190
6	<p>Discharge Consents</p> <p>Operator: Anglian Water Services Ltd Property Type: Not Given Location: Overflow From Elm Hill Area Authority: Environment Agency, Anglian Region Catchment Area: Not Given Reference: AW4NF/519XE Permit Version: Not Supplied Effective Date: Not Supplied Issued Date: 9th July 1965 Revocation Date: Not Supplied Discharge Type: Sewerage And Other Matter Discharge - Storm Sewerage Discharge: Freshwater Stream/River Environment: Receiving Water: Not Supplied Status: Not Supplied Positional Accuracy: Located by supplier to within 100m</p>	A8NE (SE)	336	3	623300 309000
6	<p>Discharge Consents</p> <p>Operator: Anglian Water Services Limited Property Type: Sewerage Network - Sewers - Water Company Location: Elm Hill Overflow, Norwich, Nr3 1rs Authority: Environment Agency, Anglian Region Catchment Area: Not Given Reference: Aw4nf519xk Permit Version: 1 Effective Date: 9th July 1965 Issued Date: 9th July 1965 Revocation Date: Not Supplied Discharge Type: Sewage Discharges - Stw Storm Overflow/Storm Tank - Water Company Discharge: Freshwater Stream/River Environment: Receiving Water: Status: Pre National Rivers Authority Legislation where issue date < 01/09/1989 Positional Accuracy: Located by supplier to within 100m</p>	A8NE (SE)	336	3	623300 309000

Map ID	Details	Quadrant Reference (Compass Direction)	Estimated Distance From Site	Contact	NGR
7	<p>Discharge Consents</p> <p>Operator: Anglian Water Services Limited Property Type: Sewerage Network - Sewers - Water Company Location: Barrack Street Overflow, Overflow In Barrack Street, Norwich, Nr3 1ur Authority: Environment Agency, Anglian Region Catchment Area: Not Given Reference: Aw4nf519xg Permit Version: 1 Effective Date: 9th July 1965 Issued Date: 9th July 1965 Revocation Date: Not Supplied Discharge Type: Sewage Discharges - Stw Storm Overflow/Storm Tank - Water Company Discharge: Freshwater Stream/River Environment: Receiving Water: Not Supplied Status: Pre National Rivers Authority Legislation where issue date < 01/09/1989 Positional Accuracy: Located by supplier to within 100m</p>	A14SW (E)	364	3	623500 309200
8	<p>Discharge Consents</p> <p>Operator: Anglian Water Services Ltd Property Type: Not Given Location: St Andrews Street Authority: Environment Agency, Anglian Region Catchment Area: Not Given Reference: AW4NF/519XD Permit Version: Not Supplied Effective Date: Not Supplied Issued Date: 9th July 1965 Revocation Date: Not Supplied Discharge Type: Sewerage And Other Matter Discharge - Storm Sewerage Discharge: Freshwater Stream/River Environment: Receiving Water: Not Supplied Status: Not Supplied Positional Accuracy: Located by supplier to within 100m</p>	A8NE (S)	382	3	623100 308900
9	<p>Discharge Consents</p> <p>Operator: Anglian Water Services Limited Property Type: Sewage Disposal Works - Water Company Location: Quay Side, Norwich, Nr3 1rt Authority: Environment Agency, Anglian Region Catchment Area: Not Given Reference: Aw4nf519xl Permit Version: 1 Effective Date: 9th July 1965 Issued Date: 9th July 1965 Revocation Date: Not Supplied Discharge Type: Sewage Discharges - Stw Storm Overflow/Storm Tank - Water Company Discharge: Freshwater Stream/River Environment: Receiving Water: Not Supplied Status: Pre National Rivers Authority Legislation where issue date < 01/09/1989 Positional Accuracy: Located by supplier to within 100m</p>	A9NW (SE)	391	3	623400 309000
10	<p>Discharge Consents</p> <p>Operator: Anglian Water Services Limited Property Type: Sewerage Network - Sewers - Water Company Location: Multiple Storm Overflows, Norwich, Norwich, Norfolk, Nr2 4ns Authority: Environment Agency, Anglian Region Catchment Area: Not Given Reference: Aw4nf519x Permit Version: 1 Effective Date: 9th July 1965 Issued Date: 9th July 1965 Revocation Date: Not Supplied Discharge Type: Public Sewage: Storm Sewage Overflow Discharge: Freshwater Stream/River Environment: Receiving Water: Not Supplied Status: Pre National Rivers Authority Legislation where issue date < 01/09/1989 Positional Accuracy: Located by supplier to within 100m</p>	A14SW (SE)	403	3	623500 309100

Map ID	Details	Quadrant Reference (Compass Direction)	Estimated Distance From Site	Contact	NGR
11	<p>Discharge Consents</p> <p>Operator: Jarrold Printing Property Type: Undefined Or Other Location: Jarrold Printing, Whitefriars, Norwich, Nr3 1sh Authority: Environment Agency, Anglian Region Catchment Area: River Wensum / Whitewater Reference: Pr4ff972x Permit Version: 1 Effective Date: 24th May 1983 Issued Date: 24th May 1983 Revocation Date: 25th June 2004 Discharge Type: Trade Discharge - Process Water Discharge: Freshwater Stream/River Environment: Receiving Water: River Wensum Status: Pre National Rivers Authority Legislation where issue date < 01/09/1989 Positional Accuracy: Located by supplier to within 10m</p>	A14SW (E)	408	3	623560 309310
12	<p>Discharge Consents</p> <p>Operator: Anglian Water Services Limited Property Type: Sewerage Network - Sewers - Water Company Location: Unthank Road, Surface Water Relief Outfall Authority: Environment Agency, Anglian Region Catchment Area: Not Given Reference: Aw4ts1032 Permit Version: 1 Effective Date: 16th December 1988 Issued Date: 16th December 1988 Revocation Date: Not Supplied Discharge Type: Discharge Of Other Matter-Surface Water Discharge: Saline Estuary Environment: Receiving Water: River Wensum Status: Pre National Rivers Authority Legislation where issue date < 01/09/1989 Positional Accuracy: Located by supplier to within 100m</p>	A8NW (SW)	414	3	622690 308920
13	<p>Discharge Consents</p> <p>Operator: Txu Europe (J. Thompson) Property Type: Undefined Or Other Location: Duke Street, Norwich, Norfolk Authority: Environment Agency, Anglian Region Catchment Area: Not Supplied Reference: Pr4nf705 Permit Version: 1 Effective Date: 19th November 1986 Issued Date: 19th November 1986 Revocation Date: 17th March 1992 Discharge Type: Trade Discharges - Cooling Water Discharge: Freshwater Stream/River Environment: Receiving Water: River Wensum Status: Pre National Rivers Authority Legislation where issue date < 01/09/1989 Positional Accuracy: Located by supplier to within 10m</p>	A8NW (S)	423	3	622850 308850
14	<p>Discharge Consents</p> <p>Operator: Anglian Water Services Limited Property Type: Sewerage Network - Sewers - Water Company Location: Multiple Storm Overflows, Norwich, Norwich, Norfolk, Nr2 4ns Authority: Environment Agency, Anglian Region Catchment Area: Not Supplied Reference: Aw4nf519x Permit Version: 1 Effective Date: 9th July 1965 Issued Date: 9th July 1965 Revocation Date: Not Supplied Discharge Type: Public Sewage: Storm Sewage Overflow Discharge: Freshwater Stream/River Environment: Receiving Water: Not Supplied Status: Pre National Rivers Authority Legislation where issue date < 01/09/1989 Positional Accuracy: Located by supplier to within 10m</p>	A8NE (S)	457	3	623209 308844

Map ID	Details	Quadrant Reference (Compass Direction)	Estimated Distance From Site	Contact	NGR
15	<p>Discharge Consents</p> <p>Operator: Anglian Water Services Ltd Property Type: Not Given Location: Bedford Street Authority: Environment Agency, Anglian Region Catchment Area: Not Given Reference: AW4NF/519XC Permit Version: Not Supplied Effective Date: Not Supplied Issued Date: 9th July 1965 Revocation Date: Not Supplied Discharge Type: Sewerage And Other Matter Discharge - Storm Sewerage Discharge: Freshwater Stream/River Environment: Receiving Water: Not Supplied Status: Not Supplied Positional Accuracy: Located by supplier to within 100m</p>	A8NW (S)	468	3	622900 308800
16	<p>Discharge Consents</p> <p>Operator: Anglian Water Services Ltd Property Type: Not Given Location: O/Flows From New Mills, Western Side Of Sluices Authority: Environment Agency, Anglian Region Catchment Area: Not Given Reference: AW4NF/519XB Permit Version: Not Supplied Effective Date: Not Supplied Issued Date: 9th July 1965 Revocation Date: Not Supplied Discharge Type: Sewerage And Other Matter Discharge - Storm Sewerage Discharge: Freshwater Stream/River Environment: Receiving Water: Not Supplied Status: Not Supplied Positional Accuracy: Located by supplier to within 100m</p>	A7NE (SW)	488	3	622500 309000
17	<p>Discharge Consents</p> <p>Operator: Anglian Water Services Limited Property Type: Sewerage Network - Sewers - Water Company Location: Catton Grove/Angel Rd. Cso, Norwich, Nr3 3hb Authority: Environment Agency, Anglian Region Catchment Area: Not Given Reference: Aw4nf1031 Permit Version: 1 Effective Date: 11th August 1987 Issued Date: 11th August 1987 Revocation Date: Not Supplied Discharge Type: Discharge Of Other Matter-Surface Water Discharge: Freshwater Stream/River Environment: Receiving Water: River Wensum Status: Pre National Rivers Authority Legislation where issue date < 01/09/1989 Positional Accuracy: Located by supplier to within 100m</p>	A12NE (NW)	503	3	622470 309720
18	<p>Discharge Consents</p> <p>Operator: Anglian Water Services Limited Property Type: Sewerage Network - Sewers - Water Company Location: Multiple Storm Overflows, Norwich, Norwich, Norfolk, Nr2 4ns Authority: Environment Agency, Anglian Region Catchment Area: Not Supplied Reference: Aw4nf519x Permit Version: 1 Effective Date: 9th July 1965 Issued Date: 9th July 1965 Revocation Date: Not Supplied Discharge Type: Public Sewage: Storm Sewage Overflow Discharge: Freshwater Stream/River Environment: Receiving Water: Not Supplied Status: Pre National Rivers Authority Legislation where issue date < 01/09/1989 Positional Accuracy: Located by supplier to within 10m</p>	A8NE (S)	533	3	623099 308747

Map ID	Details	Quadrant Reference (Compass Direction)	Estimated Distance From Site	Contact	NGR
19	<p>Discharge Consents</p> <p>Operator: Anglian Water Services Limited Property Type: Sewage Disposal Works - Water Company Location: Pottergate, Norwich, Nr2 4pd Authority: Environment Agency, Anglian Region Catchment Area: Not Given Reference: Aw4nf519xj Permit Version: 1 Effective Date: 9th July 1965 Issued Date: 9th July 1965 Revocation Date: Not Supplied Discharge Type: Sewage Discharges - Stw Storm Overflow/Storm Tank - Water Company Discharge: Freshwater Stream/River Environment: Receiving Water: Not Supplied Status: Pre National Rivers Authority Legislation where issue date < 01/09/1989 Positional Accuracy: Located by supplier to within 100m</p>	A7NE (SW)	553	3	622500 308900
20	<p>Discharge Consents</p> <p>Operator: Anglian Water Services Limited Property Type: Sewerage Network - Sewers - Water Company Location: Multiple Storm Overflows, Norwich, Norfolk, Nr2 4ns Authority: Environment Agency, Anglian Region Catchment Area: Not Supplied Reference: Aw4nf519x Permit Version: 1 Effective Date: 9th July 1965 Issued Date: 9th July 1965 Revocation Date: Not Supplied Discharge Type: Public Sewage: Storm Sewage Overflow Discharge: Freshwater Stream/River Environment: Receiving Water: Not Supplied Status: Pre National Rivers Authority Legislation where issue date < 01/09/1989 Positional Accuracy: Located by supplier to within 10m</p>	A8SW (S)	621	3	623020 308650
21	<p>Discharge Consents</p> <p>Operator: Anglian Water Services Limited Property Type: Sewage Disposal Works - Water Company Location: Yacht Station - Norwich, Norwich, Nr1 Authority: Environment Agency, Anglian Region Catchment Area: Not Given Reference: Aw4nf548xg Permit Version: 1 Effective Date: 11th February 1966 Issued Date: 11th February 1966 Revocation Date: Not Supplied Discharge Type: Sewage Discharges - Stw Storm Overflow/Storm Tank - Water Company Discharge: Freshwater Stream/River Environment: Receiving Water: Status: Pre National Rivers Authority Legislation where issue date < 01/09/1989 Positional Accuracy: Located by supplier to within 100m</p>	A9SW (SE)	839	3	623400 308500
22	<p>Discharge Consents</p> <p>Operator: Anglian Water Services Limited Property Type: Sewerage Network - Sewers - Water Company Location: Cow Tower Cso Norwich, Norwich, Norfolk, Nr1 4et Authority: Environment Agency, Anglian Region Catchment Area: Not Given Reference: Aeetf12149 Permit Version: 1 Effective Date: 15th August 1997 Issued Date: 15th August 1997 Revocation Date: Not Supplied Discharge Type: Sewage Discharges - Stw Storm Overflow/Storm Tank - Water Company Discharge: Freshwater Stream/River Environment: Receiving Water: River Wensum Status: Post National Rivers Authority Legislation where issue date > 31/08/1989 Positional Accuracy: Located by supplier to within 100m</p>	A14SE (E)	845	3	623990 309200

Map ID	Details	Quadrant Reference (Compass Direction)	Estimated Distance From Site	Contact	NGR
22	<p>Discharge Consents</p> <p>Operator: Anglian Water Services Ltd Property Type: Not Given Location: Ketts Hill - Norwich Authority: Environment Agency, Anglian Region Catchment Area: Not Given Reference: AW4NF/548XB Permit Version: Not Supplied Effective Date: Not Supplied Issued Date: 11th February 1966 Revocation Date: Not Supplied Discharge Type: Sewerage And Other Matter Discharge - Storm Sewerage Discharge: Freshwater Stream/River Environment: Receiving Water: Not Supplied Status: Not Supplied Positional Accuracy: Located by supplier to within 100m</p>	A14SE (E)	855	3	624000 309200
23	<p>Discharge Consents</p> <p>Operator: Anglian Water Services Ltd Property Type: Not Given Location: River Lane - Norwich Authority: Environment Agency, Anglian Region Catchment Area: Not Given Reference: AW4NF/548XA Permit Version: Not Supplied Effective Date: Not Supplied Issued Date: 11th February 1966 Revocation Date: Not Supplied Discharge Type: Sewerage And Other Matter Discharge - Storm Sewerage Discharge: Freshwater Stream/River Environment: Receiving Water: Not Supplied Status: Not Supplied Positional Accuracy: Located by supplier to within 100m</p>	A14SE (E)	848	3	624000 309300
24	<p>Discharge Consents</p> <p>Operator: Anglian Water Services Ltd Property Type: Not Given Location: Recorder Road - Norwich Authority: Environment Agency, Anglian Region Catchment Area: Not Given Reference: AW4NF/548XF Permit Version: Not Supplied Effective Date: Not Supplied Issued Date: 11th February 1966 Revocation Date: Not Supplied Discharge Type: Sewerage And Other Matter Discharge - Storm Sewerage Discharge: Freshwater Stream/River Environment: Receiving Water: Not Supplied Status: Not Supplied Positional Accuracy: Located by supplier to within 100m</p>	A9SE (SE)	891	3	623700 308600
25	<p>Discharge Consents</p> <p>Operator: Anglian Water Services Ltd Property Type: Not Given Location: Bishopbridge Road-Norwich Authority: Environment Agency, Anglian Region Catchment Area: Not Given Reference: AW4NF/548XC Permit Version: Not Supplied Effective Date: Not Supplied Issued Date: 11th February 1966 Revocation Date: Not Supplied Discharge Type: Sewerage And Other Matter Discharge - Storm Sewerage Discharge: Freshwater Stream/River Environment: Receiving Water: Not Supplied Status: Not Supplied Positional Accuracy: Located by supplier to within 100m</p>	A9NE (E)	901	3	624000 309000

Map ID	Details	Quadrant Reference (Compass Direction)	Estimated Distance From Site	Contact	NGR
26	<p>Discharge Consents</p> <p>Operator: Anglian Water Services Limited Property Type: Sewage Disposal Works - Water Company Location: River Lane - Norwich, Norwich, Nr3 Authority: Environment Agency, Anglian Region Catchment Area: Not Supplied Reference: Aw4nf548x Permit Version: 1 Effective Date: 11th February 1966 Issued Date: 11th February 1966 Revocation Date: Not Supplied Discharge Type: Public Sewage: Storm Sewage Overflow Discharge: Freshwater Stream/River Environment: Receiving Water: Not Supplied Status: Pre National Rivers Authority Legislation where issue date < 01/09/1989 Positional Accuracy: Located by supplier to within 10m</p>	A10NW (E)	926	3	624045 309061
27	<p>Discharge Consents</p> <p>Operator: Anglian Water Services Limited Property Type: Sewage Disposal Works - Water Company Location: Old Carrow Rd - Norwich, Old Carrow Rd, Norwich, Nr1 Authority: Environment Agency, Anglian Region Catchment Area: Not Given Reference: Aw4nf548xh Permit Version: 1 Effective Date: 11th February 1966 Issued Date: 11th February 1966 Revocation Date: Not Supplied Discharge Type: Sewage Discharges - Stw Storm Overflow/Storm Tank - Water Company Discharge: Freshwater Stream/River Environment: Receiving Water: Not Supplied Status: Pre National Rivers Authority Legislation where issue date < 01/09/1989 Positional Accuracy: Located by supplier to within 100m</p>	A9SE (SE)	961	3	623900 308700
28	<p>Discharge Consents</p> <p>Operator: Roman Catholic Diocese Of East Anglia Property Type: Not Supplied Location: Cathedral House Unthank Road, Norwich, Norfolk, Nr2 2pa Authority: Environment Agency, Anglian Region Catchment Area: Not Supplied Reference: Pr4lf379 Permit Version: 1 Effective Date: 15th January 1986 Issued Date: 15th January 1986 Revocation Date: 11th February 1992 Discharge Type: Discharge Of Other Matter-Surface Water Discharge: Into Land Environment: Receiving Water: A Well Status: Pre National Rivers Authority Legislation where issue date < 01/09/1989 Positional Accuracy: Located by supplier to within 100m</p>	A7SW (SW)	983	3	622300 308500
29	<p>Discharge Consents</p> <p>Operator: Anglian Water Services Limited Property Type: Sewage Disposal Works - Water Company Location: River Lane - Norwich, Norwich, Nr3 Authority: Environment Agency, Anglian Region Catchment Area: Not Supplied Reference: Aw4nf548x Permit Version: 1 Effective Date: 11th February 1966 Issued Date: 11th February 1966 Revocation Date: Not Supplied Discharge Type: Public Sewage: Storm Sewage Overflow Discharge: Freshwater Stream/River Environment: Receiving Water: Not Supplied Status: Pre National Rivers Authority Legislation where issue date < 01/09/1989 Positional Accuracy: Located by supplier to within 10m</p>	A9SE (SE)	989	3	623783 308540
30	<p>Local Authority Pollution Prevention and Controls</p> <p>Name: P W Turner Location: 7 Unicorn Yard , Oak Street, NORWICH, Norfolk, NR3 3AL Authority: Norwich City Council, Environmental Health Department Permit Reference: Epa/91/07/B1 Dated: Not Supplied Process Type: Local Authority Air Pollution Control Description: PG1/1Waste oil burners, less than 0.4MW net rated thermal input Status: Authorisation revokedRevoked Positional Accuracy: Manually positioned to the road within the address or location</p>	A13SW (SW)	237	4	622749 309096

Map ID	Details	Quadrant Reference (Compass Direction)	Estimated Distance From Site	Contact	NGR
31	<p>Local Authority Pollution Prevention and Controls</p> <p>Name: Lc Jay & Son Ltd Location: 19-21 Oak Street, NORWICH, Norfolk, NR3 3AU Authority: Norwich City Council, Environmental Health Department Permit Reference: Epa92/6/B2 Dated: 12th July 1993 Process Type: Local Authority Air Pollution Control Description: PG2/4 Iron, steel and non-ferrous metal foundry processes Status: Authorisation revokedRevoked Positional Accuracy: Manually positioned to the address or location</p>	A8NW (SW)	276	4	622758 309040
32	<p>Local Authority Pollution Prevention and Controls</p> <p>Name: New Jarrold Printing Ltd Location: Whitefriars, NORWICH, Norfolk, NR3 1SH Authority: Norwich City Council, Environmental Health Department Permit Reference: EPA92/8/B3/R1 Dated: 19th April 1994 Process Type: Local Authority Air Pollution Control Description: PG6/16 Printworks Status: Authorisation revokedRevoked Positional Accuracy: Automatically positioned to the address</p>	A14SW (E)	312	4	623463 309293
33	<p>Local Authority Pollution Prevention and Controls</p> <p>Name: D Slaughter Location: 125 Oak Street, Norwich, Norfolk, NR3 3BP Authority: Norwich City Council, Environmental Health Department Permit Reference: EPA/91/10/B1 Dated: 17th March 1992 Process Type: Local Authority Air Pollution Control Description: PG1/1Waste oil burners, less than 0.4MW net rated thermal input Status: Authorisation revokedRevoked Positional Accuracy: Manually positioned to the address or location</p>	A12NE (W)	316	4	622594 309428
34	<p>Local Authority Pollution Prevention and Controls</p> <p>Name: Robinsons Bodycentre Location: 120-126 Barker Street, NORWICH, NR2 4LX Authority: Norwich City Council, Environmental Health Department Permit Reference: LAPPC2005/04 Dated: 1st July 2001 Process Type: Local Authority Pollution Prevention and Control Description: PG6/34 Respraying of road vehicles Status: Permitted Positional Accuracy: Manually positioned to the address or location</p>	A12SE (W)	479	4	622416 309340
34	<p>Local Authority Pollution Prevention and Controls</p> <p>Name: Robinsons Ltd Location: 120-126 Barker Street, Norwich, NR2 4LX Authority: Norwich City Council, Environmental Health Department Permit Reference: 2005/04 Dated: 20th June 1996 Process Type: Local Authority Pollution Prevention and Control Description: PG6/34 Respraying of road vehicles Status: Permitted Positional Accuracy: Manually positioned to the address or location</p>	A12SE (W)	479	4	622416 309339
35	<p>Local Authority Pollution Prevention and Controls</p> <p>Name: A & W Cushion Ltd Location: St Benedicts Sawmills, Barn Road, NORWICH, Norfolk, NR2 4PW Authority: Norwich City Council, Environmental Health Department Permit Reference: 2007/13 Dated: 20th January 1997 Process Type: Local Authority Air Pollution Control Description: PG6/2 Manufacture of timber and wood-based products Status: Authorised Positional Accuracy: Manually positioned to the address or location</p>	A7NE (SW)	540	4	622434 309006
35	<p>Local Authority Pollution Prevention and Controls</p> <p>Name: P R Bullard Location: Pete's Motors, Barn road, NORWICH, Norfolk, NR2 4PW Authority: Norwich City Council, Environmental Health Department Permit Reference: Epa/93/17/B1 Dated: 16th July 1993 Process Type: Local Authority Air Pollution Control Description: PG1/1Waste oil burners, less than 0.4MW net rated thermal input Status: Authorisation revokedRevoked Positional Accuracy: Manually positioned to the address or location</p>	A7NE (SW)	564	4	622405 309009

Map ID	Details	Quadrant Reference (Compass Direction)	Estimated Distance From Site	Contact	NGR
36	Local Authority Pollution Prevention and Controls Name: St Albans Operating Co Location: 9 Dereham Road, NORWICH, Norfolk, NR2 4HX Authority: Norwich City Council, Environmental Health Department Permit Reference: 2006/04 Dated: 20th April 1999 Process Type: Local Authority Pollution Prevention and Control Description: PG1/14 Petrol filling station Status: Permitted Positional Accuracy: Automatically positioned to the address	A7NW (SW)	648	4	622348 308941
37	Local Authority Pollution Prevention and Controls Name: Clean Team Dry Cleaners Location: 164 Silver Road, Norwich, Nr3 4tq Authority: Norwich City Council, Environmental Health Department Permit Reference: 2007/15 Dated: 30th October 2007 Process Type: Local Authority Pollution Prevention and Control Description: PG6/46 Dry cleaning Status: Authorisation certificate surrendered by operatorSurrendered Positional Accuracy: Manually positioned to the address or location	A19SW (NE)	675	4	623522 310024
38	Local Authority Pollution Prevention and Controls Name: Anglia Lead Ltd Location: 49 Barker Street, NORWICH, Norfolk, NR2 4TN Authority: Norwich City Council, Environmental Health Department Permit Reference: 2006/17 Dated: 31st March 1993 Process Type: Local Authority Pollution Prevention and Control Description: PG2/4 Iron, steel and non-ferrous metal foundry processes Status: Authorisation certificate surrendered by operatorSurrendered Positional Accuracy: Automatically positioned to the address	A12NW (W)	683	4	622269 309684
39	Local Authority Pollution Prevention and Controls Name: Florida Shoe Factory (Norwich) Ltd Location: Dibden Road, NORWICH, Norfolk, NR3 4RR Authority: Norwich City Council, Environmental Health Department Permit Reference: Epa/92/01/B3 Dated: 30th March 1994 Process Type: Local Authority Air Pollution Control Description: PG6/32 Adhesive coating Status: Authorisation revokedRevoked Positional Accuracy: Automatically positioned to the address	A19SW (NE)	723	4	623674 309944
40	Local Authority Pollution Prevention and Controls Name: R Topsom Motor Engineers Location: Unit 8 69 Barker Street, Norwich, NR2 4TN Authority: Norwich City Council, Environmental Health Department Permit Reference: 2006/16 Dated: 29th March 2006 Process Type: Local Authority Pollution Prevention and Control Description: PG1/1Waste oil burners, less than 0.4MW net rated thermal input Status: Authorisation certificate surrendered by operatorSurrendered Positional Accuracy: Manually positioned to the address or location	A12NW (NW)	730	4	622236 309739
41	Local Authority Pollution Prevention and Controls Name: Black Arrow Service Station Location: Aylisham Road, NORWICH, Norfolk, NR2 Authority: Norwich City Council, Environmental Health Department Permit Reference: Epa 98/22 Dated: Not Supplied Process Type: Local Authority Air Pollution Control Description: PG1/14 Petrol filling station Status: Authorisation revokedRevoked Positional Accuracy: Automatically positioned to the address	A17NE (NW)	768	4	622413 310089
42	Local Authority Pollution Prevention and Controls Name: Start Rite Shoes Ltd Location: Crome Road, NORWICH, Norfolk, NR3 4RD Authority: Norwich City Council, Environmental Health Department Permit Reference: Epa93/20/83 Dated: 22nd August 1994 Process Type: Local Authority Air Pollution Control Description: PG6/29 Di-isocyanate processes Status: Authorisation revokedRevoked Positional Accuracy: Automatically positioned to the address	A19NW (NE)	820	4	623668 310086

Map ID	Details	Quadrant Reference (Compass Direction)	Estimated Distance From Site	Contact	NGR
42	<p>Local Authority Pollution Prevention and Controls</p> <p>Name: Start Rite Shoes Ltd Location: Crome Road, NORWICH, Norfolk, NR3 4RD Authority: Norwich City Council, Environmental Health Department Permit Reference: Epa/93/20/B3 Dated: 22nd August 1994 Process Type: Local Authority Air Pollution Control Description: PG6/29 Di-isocyanate processes Status: Authorisation revokedRevoked Positional Accuracy: Automatically positioned to the address</p>	A19NW (NE)	821	4	623668 310086
42	<p>Local Authority Pollution Prevention and Controls</p> <p>Name: Start Rite Shoes Ltd Location: Crome Road, NORWICH, Norfolk, NR3 4RD Authority: Norwich City Council, Environmental Health Department Permit Reference: Epa92/5/B3 Dated: 28th February 1994 Process Type: Local Authority Air Pollution Control Description: PG6/32 Adhesive coating Status: Authorisation revokedRevoked Positional Accuracy: Automatically positioned to the address</p>	A19NW (NE)	821	4	623668 310086
43	<p>Local Authority Pollution Prevention and Controls</p> <p>Name: Castle Service Station Location: Rose Lane, NORWICH, Norfolk, NR1 1PN Authority: Norwich City Council, Environmental Health Department Permit Reference: 2006/07 Dated: 9th February 2006 Process Type: Local Authority Pollution Prevention and Control Description: PG1/14 Petrol filling station Status: Permitted Positional Accuracy: Automatically positioned to the address</p>	A9SW (SE)	832	4	623417 308513
44	<p>Local Authority Pollution Prevention and Controls</p> <p>Name: Save Service Station Location: 58-62 Dereham Road, NORWICH, Norfolk, NR2 4BT Authority: Norwich City Council, Environmental Health Department Permit Reference: Epa 98/2 Dated: Not Supplied Process Type: Local Authority Air Pollution Control Description: PG1/14 Petrol filling station Status: Authorisation revokedRevoked Positional Accuracy: Automatically positioned to the address</p>	A7NW (SW)	838	4	622129 308949
45	<p>Local Authority Pollution Prevention and Controls</p> <p>Name: Johnson Cleaners Ltd Location: 2 Castle Meadow, Norwich, NR1 3PY Authority: Norwich City Council, Environmental Health Department Permit Reference: 2007/12 Dated: 11th September 2007 Process Type: Local Authority Pollution Prevention and Control Description: PG6/46 Dry cleaning Status: Permitted Positional Accuracy: Manually positioned to the address or location</p>	A8SE (S)	869	4	623090 308406
46	<p>Local Authority Pollution Prevention and Controls</p> <p>Name: Hartwell Norwich Location: Mountergate, NORWICH, Norfolk, NR1 1PX Authority: Norwich City Council, Environmental Health Department Permit Reference: Epa/92/15/B3 Dated: 14th September 1994 Process Type: Local Authority Air Pollution Control Description: PG6/34 Respraying of road vehicles Status: Authorisation revokedRevoked Positional Accuracy: Manually positioned to the address or location</p>	A9SW (SE)	965	4	623580 308437
47	<p>Local Authority Pollution Prevention and Controls</p> <p>Name: Oakstead Service Station Location: 86 Drayton Road, NORWICH, Norfolk, NR3 2DW Authority: Norwich City Council, Environmental Health Department Permit Reference: Epa98/28 Dated: Not Supplied Process Type: Local Authority Air Pollution Control Description: PG1/14 Petrol filling station Status: Authorisation revokedRevoked Positional Accuracy: Automatically positioned to the address</p>	A17NW (NW)	966	4	622145 310082

Map ID	Details	Quadrant Reference (Compass Direction)	Estimated Distance From Site	Contact	NGR
48	Local Authority Pollution Prevention and Controls Name: Pottergate Motors Location: 85 Drayton Road, Norwich, Norfolk, NR3 2DN Authority: Norwich City Council, Environmental Health Department Permit Reference: 2004/02 Dated: 17th March 1992 Process Type: Local Authority Pollution Prevention and Control Description: PG1/1Waste oil burners, less than 0.4MW net rated thermal input Status: Permitted Positional Accuracy: Manually positioned to the address or location	A17NW (NW)	970	4	622183 310139
	Nearest Surface Water Feature	A13SE (SE)	268	-	623334 309106
49	Pollution Incidents to Controlled Waters Property Type: Fire Water Location: Norwich District Authority: Environment Agency, Anglian Region Pollutant: Miscellaneous - Fire water / Foam Note: River Wensum Incident Date: 4th October 1996 Incident Reference: 3554 Catchment Area: Not Given Receiving Water: Freshwater Stream/River Cause of Incident: Fire Incident Severity: Category 3 - Minor Incident Positional Accuracy: Located by supplier to within 100m	A13SE (SE)	49	3	623200 309300
50	Pollution Incidents to Controlled Waters Property Type: Water Company Sewage: Combined Sewer Overflow Location: Norwich District Authority: Environment Agency, Anglian Region Pollutant: Crude Sewage Note: River Wensum Incident Date: 19th May 1994 Incident Reference: 2368 Catchment Area: Not Given Receiving Water: Freshwater Stream/River Cause of Incident: Blocked Sewer Incident Severity: Category 3 - Minor Incident Positional Accuracy: Located by supplier to within 100m	A13NE (NE)	147	3	623200 309600
51	Pollution Incidents to Controlled Waters Property Type: Road Location: Norwich District Authority: Environment Agency, Anglian Region Pollutant: Oils - Diesel (Including Agricultural) Note: River Wensum Incident Date: 12th May 1998 Incident Reference: 4300 Catchment Area: Not Given Receiving Water: Not Given Cause of Incident: Accidental Spillage/Leakage Incident Severity: Category 3 - Minor Incident Positional Accuracy: Located by supplier to within 100m	A13SW (S)	168	3	622900 309100
52	Pollution Incidents to Controlled Waters Property Type: Not Given Location: Norwich District Authority: Environment Agency, Anglian Region Pollutant: Unknown Note: River Wensum Incident Date: 7th June 1992 Incident Reference: 1564 Catchment Area: Not Given Receiving Water: Freshwater Stream/River Cause of Incident: Unknown Incident Severity: Category 3 - Minor Incident Positional Accuracy: Located by supplier to within 100m	A13SE (SE)	180	3	623300 309200
52	Pollution Incidents to Controlled Waters Property Type: Not Given Location: Norwich District Authority: Environment Agency, Anglian Region Pollutant: Unknown Note: River Wensum Incident Date: 19th January 1993 Incident Reference: 1777 Catchment Area: Not Given Receiving Water: Freshwater Stream/River Cause of Incident: Unknown Incident Severity: Category 3 - Minor Incident Positional Accuracy: Located by supplier to within 100m	A13SE (SE)	183	3	623300 309195

Map ID	Details	Quadrant Reference (Compass Direction)	Estimated Distance From Site	Contact	NGR
52	Pollution Incidents to Controlled Waters Property Type: Domestic/Residential Location: Norwich District Authority: Environment Agency, Anglian Region Pollutant: Unknown Sewage Note: River Wensum Incident Date: 22nd September 1997 Incident Reference: 3989 Catchment Area: Not Given Receiving Water: Freshwater Stream/River Cause of Incident: Wrong Connection Incident Severity: Category 3 - Minor Incident Positional Accuracy: Located by supplier to within 100m	A13SE (SE)	187	3	623305 309195
53	Pollution Incidents to Controlled Waters Property Type: Water Company Sewage: Surface Water Outfall Location: Norwich District Authority: Environment Agency, Anglian Region Pollutant: Crude Sewage Note: River Wensum Incident Date: 4th March 1997 Incident Reference: 3693 Catchment Area: Not Given Receiving Water: Freshwater Stream/River Cause of Incident: Blocked Sewer Incident Severity: Category 3 - Minor Incident Positional Accuracy: Located by supplier to within 100m	A13SE (SE)	243	3	623295 309105
53	Pollution Incidents to Controlled Waters Property Type: Water Company Sewage: Surface Water Outfall Location: Norwich District Authority: Environment Agency, Anglian Region Pollutant: Oils - Other Oil Note: River Wensum Incident Date: 11th June 1997 Incident Reference: 3824 Catchment Area: Not Given Receiving Water: Freshwater Stream/River Cause of Incident: Land Runoff Incident Severity: Category 3 - Minor Incident Positional Accuracy: Located by supplier to within 100m	A13SE (SE)	246	3	623300 309105
53	Pollution Incidents to Controlled Waters Property Type: Water Company Sewage: Surface Water Outfall Location: NORWICH Authority: Environment Agency, Anglian Region Pollutant: Oils - Other Oil Note: River Wensum Incident Date: 11th June 1997 Incident Reference: 3824 Catchment Area: Not Given Receiving Water: Freshwater Stream/River Cause of Incident: Land Runoff Incident Severity: Category 3 - Minor Incident Positional Accuracy: Located by supplier to within 100m	A13SE (SE)	249	3	623305 309105
53	Pollution Incidents to Controlled Waters Property Type: Not Given Location: Norwich District Authority: Environment Agency, Anglian Region Pollutant: Unknown Note: River Wensum Incident Date: 18th September 1992 Incident Reference: 1681 Catchment Area: Not Given Receiving Water: Freshwater Stream/River Cause of Incident: Unknown Incident Severity: Category 2 - Significant Incident Positional Accuracy: Located by supplier to within 100m	A13SE (SE)	250	3	623300 309100
53	Pollution Incidents to Controlled Waters Property Type: Water Company Sewage: Surface Water Outfall Location: NORWICH Authority: Environment Agency, Anglian Region Pollutant: Crude Sewage Note: River Wensum Incident Date: 4th March 1997 Incident Reference: 3693 Catchment Area: Not Given Receiving Water: Freshwater Stream/River Cause of Incident: Blocked Sewer Incident Severity: Category 3 - Minor Incident Positional Accuracy: Located by supplier to within 100m	A13SE (SE)	253	3	623305 309100

Map ID	Details	Quadrant Reference (Compass Direction)	Estimated Distance From Site	Contact	NGR
53	Pollution Incidents to Controlled Waters Property Type: Water Company Sewage: Surface Water Outfall Location: Norwich District Authority: Environment Agency, Anglian Region Pollutant: Crude Sewage Note: River Wensum Incident Date: 1st September 1995 Incident Reference: 3041 Catchment Area: Not Given Receiving Water: Freshwater Stream/River Cause of Incident: Blocked Sewer Incident Severity: Category 3 - Minor Incident Positional Accuracy: Located by supplier to within 100m	A13SE (SE)	254	3	623300 309095
53	Pollution Incidents to Controlled Waters Property Type: Not Applicable Location: Norwich District Authority: Environment Agency, Anglian Region Pollutant: Miscellaneous - Natural Note: River Wensum Incident Date: 11th July 1996 Incident Reference: 3425 Catchment Area: Not Given Receiving Water: Freshwater Stream/River Cause of Incident: Algal Bloom Incident Severity: Category 3 - Minor Incident Positional Accuracy: Located by supplier to within 100m	A13SE (SE)	257	3	623305 309095
54	Pollution Incidents to Controlled Waters Property Type: Water Company Sewage: Surface Water Outfall Location: Norwich District Authority: Environment Agency, Anglian Region Pollutant: Crude Sewage Note: River Wensum Incident Date: 21st August 1997 Incident Reference: 3940 Catchment Area: Not Given Receiving Water: Freshwater Stream/River Cause of Incident: Wrong Connection Incident Severity: Category 3 - Minor Incident Positional Accuracy: Located by supplier to within 100m	A14SW (SE)	267	3	623400 309205
54	Pollution Incidents to Controlled Waters Property Type: Water Company Sewage: Surface Water Outfall Location: Norwich District Authority: Environment Agency, Anglian Region Pollutant: Crude Sewage Note: River Wensum Incident Date: 15th February 1995 Incident Reference: 2715 Catchment Area: Not Given Receiving Water: Freshwater Stream/River Cause of Incident: Blocked Sewer Incident Severity: Category 3 - Minor Incident Positional Accuracy: Located by supplier to within 100m	A14SW (SE)	269	3	623400 309200
54	Pollution Incidents to Controlled Waters Property Type: Domestic/Residential Location: Norwich District Authority: Environment Agency, Anglian Region Pollutant: Crude Sewage Note: River Wensum Incident Date: 24th April 1997 Incident Reference: 3764 Catchment Area: Not Given Receiving Water: Freshwater Stream/River Cause of Incident: Blocked Sewer Incident Severity: Category 3 - Minor Incident Positional Accuracy: Located by supplier to within 100m	A14SW (SE)	271	3	623400 309195
54	Pollution Incidents to Controlled Waters Property Type: Water Company Sewage: Surface Water Outfall Location: Norwich District Authority: Environment Agency, Anglian Region Pollutant: Crude Sewage Note: River Wensum Incident Date: 20th August 1997 Incident Reference: 3937 Catchment Area: Not Given Receiving Water: Freshwater Stream/River Cause of Incident: Wrong Connection Incident Severity: Category 3 - Minor Incident Positional Accuracy: Located by supplier to within 100m	A14SW (SE)	272	3	623405 309205

Map ID	Details	Quadrant Reference (Compass Direction)	Estimated Distance From Site	Contact	NGR
54	Pollution Incidents to Controlled Waters Property Type: Water Company Sewage: Surface Water Outfall Location: Norwich District Authority: Environment Agency, Anglian Region Pollutant: Crude Sewage Note: River Wensum Incident Date: 6th October 1997 Incident Reference: 4011 Catchment Area: Not Given Receiving Water: Freshwater Stream/River Cause of Incident: Blocked Sewer Incident Severity: Category 3 - Minor Incident Positional Accuracy: Located by supplier to within 100m	A14SW (SE)	274	3	623405 309200
54	Pollution Incidents to Controlled Waters Property Type: Water Company Sewage: Surface Water Outfall Location: Norwich District Authority: Environment Agency, Anglian Region Pollutant: Crude Sewage Note: River Yare Incident Date: 14th August 1997 Incident Reference: 3926 Catchment Area: Not Given Receiving Water: Freshwater Stream/River Cause of Incident: Blocked Sewer Incident Severity: Category 3 - Minor Incident Positional Accuracy: Located by supplier to within 100m	A14SW (SE)	276	3	623405 309195
55	Pollution Incidents to Controlled Waters Property Type: Other General Premises Location: Norwich District Authority: Environment Agency, Anglian Region Pollutant: Rubble/Litter Or Solids Note: River Wensum Incident Date: 10th February 1995 Incident Reference: 2707 Catchment Area: Not Given Receiving Water: Freshwater Stream/River Cause of Incident: Vandalism Incident Severity: Category 3 - Minor Incident Positional Accuracy: Located by supplier to within 100m	A12SE (W)	293	3	622600 309295
55	Pollution Incidents to Controlled Waters Property Type: Not Given Location: Norwich District Authority: Environment Agency, Anglian Region Pollutant: Unknown Note: River Wensum Incident Date: 15th January 1992 Incident Reference: 1377 Catchment Area: Not Given Receiving Water: Freshwater Stream/River Cause of Incident: Unknown Incident Severity: Category 2 - Significant Incident Positional Accuracy: Located by supplier to within 100m	A12SE (W)	293	3	622600 309300
56	Pollution Incidents to Controlled Waters Property Type: Domestic/Residential Location: Fye Bridge, NORWICH Authority: Environment Agency, Anglian Region Pollutant: Oils - Other Oil Note: River Wensum Incident Date: 15th March 1999 Incident Reference: 4624 Catchment Area: Not Given Receiving Water: Freshwater Stream/River Cause of Incident: Blocked Sewer Incident Severity: Category 3 - Minor Incident Positional Accuracy: Located by supplier to within 100m	A8NE (SE)	297	3	623210 309010
56	Pollution Incidents to Controlled Waters Property Type: Water Company Sewage: Surface Water Outfall Location: Norwich District Authority: Environment Agency, Anglian Region Pollutant: Crude Sewage Note: River Wensum Incident Date: 28th November 1994 Incident Reference: 2631 Catchment Area: Not Given Receiving Water: Freshwater Stream/River Cause of Incident: Blocked Sewer Incident Severity: Category 3 - Minor Incident Positional Accuracy: Located by supplier to within 100m	A8NE (SE)	297	3	623195 309005

Map ID	Details	Quadrant Reference (Compass Direction)	Estimated Distance From Site	Contact	NGR
56	<p>Pollution Incidents to Controlled Waters</p> <p>Property Type: Water Company Sewage: Surface Water Outfall Location: Norwich District Authority: Environment Agency, Anglian Region Pollutant: Crude Sewage Note: River Wensum Incident Date: 17th November 1994 Incident Reference: 2611 Catchment Area: Not Given Receiving Water: Freshwater Stream/River Cause of Incident: Blocked Sewer Incident Severity: Category 3 - Minor Incident Positional Accuracy: Located by supplier to within 100m</p>	A8NE (SE)	299	3	623200 309005
56	<p>Pollution Incidents to Controlled Waters</p> <p>Property Type: Not Given Location: Norwich District Authority: Environment Agency, Anglian Region Pollutant: Oils - Other Oil Note: River Wensum Incident Date: 27th April 1994 Incident Reference: 2332 Catchment Area: Not Given Receiving Water: Freshwater Stream/River Cause of Incident: Unknown Incident Severity: Category 3 - Minor Incident Positional Accuracy: Located by supplier to within 100m</p>	A8NE (SE)	300	3	623205 309005
56	<p>Pollution Incidents to Controlled Waters</p> <p>Property Type: Water Company Sewage: Surface Water Outfall Location: Norwich District Authority: Environment Agency, Anglian Region Pollutant: Crude Sewage Note: River Wensum Incident Date: 4th August 1998 Incident Reference: 4400 Catchment Area: Not Given Receiving Water: Freshwater Stream/River Cause of Incident: Blocked Sewer Incident Severity: Category 3 - Minor Incident Positional Accuracy: Located by supplier to within 100m</p>	A8NE (SE)	301	3	623210 309005
56	<p>Pollution Incidents to Controlled Waters</p> <p>Property Type: Water Company Sewage: Surface Water Outfall Location: Norwich District Authority: Environment Agency, Anglian Region Pollutant: Storm Sewage Note: River Wensum Incident Date: 4th February 1995 Incident Reference: 2701 Catchment Area: Not Given Receiving Water: Freshwater Stream/River Cause of Incident: Blocked Sewer Incident Severity: Category 3 - Minor Incident Positional Accuracy: Located by supplier to within 100m</p>	A8NE (SE)	302	3	623195 309000
56	<p>Pollution Incidents to Controlled Waters</p> <p>Property Type: Not Given Location: Norwich District Authority: Environment Agency, Anglian Region Pollutant: Unknown Note: River Wensum Incident Date: 25th June 1992 Incident Reference: 1591 Catchment Area: Not Given Receiving Water: Freshwater Stream/River Cause of Incident: Unknown Incident Severity: Category 3 - Minor Incident Positional Accuracy: Located by supplier to within 100m</p>	A8NE (SE)	304	3	623200 309000
56	<p>Pollution Incidents to Controlled Waters</p> <p>Property Type: Not Given Location: Norwich District Authority: Environment Agency, Anglian Region Pollutant: Unknown Note: River Wensum Incident Date: 13th February 1993 Incident Reference: 1801 Catchment Area: Not Given Receiving Water: Freshwater Stream/River Cause of Incident: Unknown Incident Severity: Category 2 - Significant Incident Positional Accuracy: Located by supplier to within 100m</p>	A8NE (SE)	305	3	623205 309000

Map ID	Details	Quadrant Reference (Compass Direction)	Estimated Distance From Site	Contact	NGR
56	Pollution Incidents to Controlled Waters Property Type: Water Company Sewage: Surface Water Outfall Location: Norwich District Authority: Environment Agency, Anglian Region Pollutant: Crude Sewage Note: River Wensum Incident Date: 24th February 1998 Incident Reference: 4180 Catchment Area: Not Given Receiving Water: Freshwater Stream/River Cause of Incident: Blocked Sewer Incident Severity: Category 3 - Minor Incident Positional Accuracy: Located by supplier to within 100m	A8NE (SE)	306	3	623210 309000
56	Pollution Incidents to Controlled Waters Property Type: Water Company Sewage: Surface Water Outfall Location: Norwich District Authority: Environment Agency, Anglian Region Pollutant: Crude Sewage Note: River Wensum Incident Date: 15th March 1995 Incident Reference: 2752 Catchment Area: Not Given Receiving Water: Freshwater Stream/River Cause of Incident: Blocked Sewer Incident Severity: Category 3 - Minor Incident Positional Accuracy: Located by supplier to within 100m	A8NE (SE)	307	3	623195 308995
56	Pollution Incidents to Controlled Waters Property Type: Not Given Location: Norwich District Authority: Environment Agency, Anglian Region Pollutant: Unknown Note: Wensum Incident Date: 23rd October 1992 Incident Reference: 1709 Catchment Area: Not Given Receiving Water: Freshwater Stream/River Cause of Incident: Unknown Incident Severity: Category 3 - Minor Incident Positional Accuracy: Located by supplier to within 100m	A8NE (SE)	308	3	623200 308995
56	Pollution Incidents to Controlled Waters Property Type: Not Given Location: Norwich District Authority: Environment Agency, Anglian Region Pollutant: Unknown Note: River Wensum Incident Date: 12th January 1993 Incident Reference: 1769 Catchment Area: Not Given Receiving Water: Freshwater Stream/River Cause of Incident: Unknown Incident Severity: Category 3 - Minor Incident Positional Accuracy: Located by supplier to within 100m	A8NE (SE)	310	3	623205 308995
56	Pollution Incidents to Controlled Waters Property Type: Water Company Sewage: Surface Water Outfall Location: Norwich District Authority: Environment Agency, Anglian Region Pollutant: Crude Sewage Note: River Wensum Incident Date: 1st September 1997 Incident Reference: 3967 Catchment Area: Not Given Receiving Water: Freshwater Stream/River Cause of Incident: Blocked Sewer Incident Severity: Category 3 - Minor Incident Positional Accuracy: Located by supplier to within 100m	A8NE (SE)	311	3	623210 308995
56	Pollution Incidents to Controlled Waters Property Type: Water Company Sewage: Surface Water Outfall Location: Norwich District Authority: Environment Agency, Anglian Region Pollutant: Oils - Other Oil Note: River Wensum Incident Date: 9th August 1996 Incident Reference: 3507 Catchment Area: Not Given Receiving Water: Freshwater Stream/River Cause of Incident: Unknown Incident Severity: Category 3 - Minor Incident Positional Accuracy: Located by supplier to within 100m	A8NE (SE)	312	3	623195 308990

Map ID	Details	Quadrant Reference (Compass Direction)	Estimated Distance From Site	Contact	NGR
56	Pollution Incidents to Controlled Waters Property Type: Water Company Sewage: Surface Water Outfall Location: Eye Bridge, NORWICH Authority: Environment Agency, Anglian Region Pollutant: Crude Sewage Note: River Wensum Incident Date: 3rd February 1997 Incident Reference: 3656 Catchment Area: Not Given Receiving Water: Freshwater Stream/River Cause of Incident: Blocked Sewer Incident Severity: Category 3 - Minor Incident Positional Accuracy: Located by supplier to within 100m	A8NE (SE)	313	3	623200 308990
56	Pollution Incidents to Controlled Waters Property Type: Domestic/Residential Location: Norwich District Authority: Environment Agency, Anglian Region Pollutant: Crude Sewage Note: River Wensum Incident Date: 29th January 1997 Incident Reference: 3648 Catchment Area: Not Given Receiving Water: Freshwater Stream/River Cause of Incident: Blocked Sewer Incident Severity: Category 3 - Minor Incident Positional Accuracy: Located by supplier to within 100m	A8NE (SE)	315	3	623205 308990
56	Pollution Incidents to Controlled Waters Property Type: Water Company Sewage: Surface Water Outfall Location: Norwich District Authority: Environment Agency, Anglian Region Pollutant: Crude Sewage Note: River Wensum Incident Date: 3rd February 1997 Incident Reference: 3656 Catchment Area: Not Given Receiving Water: Freshwater Stream/River Cause of Incident: Blocked Sewer Incident Severity: Category 3 - Minor Incident Positional Accuracy: Located by supplier to within 100m	A8NE (SE)	316	3	623210 308990
57	Pollution Incidents to Controlled Waters Property Type: Construction Location: Norwich District Authority: Environment Agency, Anglian Region Pollutant: Oils - Diesel (Including Agricultural) Note: River Wensum Incident Date: 13th February 1995 Incident Reference: 2713 Catchment Area: Not Given Receiving Water: Freshwater Stream/River Cause of Incident: Vandalism Incident Severity: Category 3 - Minor Incident Positional Accuracy: Located by supplier to within 100m	A12SE (SW)	308	3	622600 309200
58	Pollution Incidents to Controlled Waters Property Type: Not Given Location: Norwich District Authority: Environment Agency, Anglian Region Pollutant: Oils - Other Oil Note: River Wensum Incident Date: 3rd July 1998 Incident Reference: 4369 Catchment Area: Not Given Receiving Water: Freshwater Stream/River Cause of Incident: Unknown Incident Severity: Category 3 - Minor Incident Positional Accuracy: Located by supplier to within 100m	A8NE (SE)	332	3	623300 309005
58	Pollution Incidents to Controlled Waters Property Type: Water Company Sewage: Surface Water Outfall Location: Norwich District Authority: Environment Agency, Anglian Region Pollutant: Crude Sewage Note: River Wensum Incident Date: 17th June 1996 Incident Reference: 3396 Catchment Area: Not Given Receiving Water: Freshwater Stream/River Cause of Incident: Blocked Sewer Incident Severity: Category 3 - Minor Incident Positional Accuracy: Located by supplier to within 100m	A8NE (SE)	334	3	623305 309005

Map ID	Details	Quadrant Reference (Compass Direction)	Estimated Distance From Site	Contact	NGR
58	Pollution Incidents to Controlled Waters Property Type: Schools/Universities Location: Norwich District Authority: Environment Agency, Anglian Region Pollutant: Chemicals - Paints / Dyes Note: River Wensum Incident Date: 4th June 1996 Incident Reference: 3367 Catchment Area: Not Given Receiving Water: Freshwater Stream/River Cause of Incident: Poor Operational Practice Incident Severity: Category 3 - Minor Incident Positional Accuracy: Located by supplier to within 100m	A8NE (SE)	338	3	623305 309000
58	Pollution Incidents to Controlled Waters Property Type: Not Given Location: Norwich District Authority: Environment Agency, Anglian Region Pollutant: Unknown Note: River Wensum Incident Date: 3rd March 1992 Incident Reference: 1438 Catchment Area: Not Given Receiving Water: Freshwater Stream/River Cause of Incident: Unknown Incident Severity: Category 2 - Significant Incident Positional Accuracy: Located by supplier to within 100m	A8NE (SE)	343	3	623305 308995
59	Pollution Incidents to Controlled Waters Property Type: Water Company Sewage: Combined Sewer Overflow Location: Norwich District Authority: Environment Agency, Anglian Region Pollutant: Crude Sewage Note: River Wensum Incident Date: 29th May 1994 Incident Reference: 2382 Catchment Area: Not Given Receiving Water: Freshwater Stream/River Cause of Incident: Blocked Sewer Incident Severity: Category 3 - Minor Incident Positional Accuracy: Located by supplier to within 100m	A8NW (SW)	342	3	622700 309000
59	Pollution Incidents to Controlled Waters Property Type: Water Company Sewage: Surface Water Outfall Location: Norwich District Authority: Environment Agency, Anglian Region Pollutant: Sewage Debris/Litter Note: River Wensum Incident Date: 4th March 1997 Incident Reference: 3694 Catchment Area: Not Given Receiving Water: Freshwater Stream/River Cause of Incident: Blocked Sewer Incident Severity: Category 3 - Minor Incident Positional Accuracy: Located by supplier to within 100m	A8NW (SW)	346	3	622700 308995
60	Pollution Incidents to Controlled Waters Property Type: Not Given Location: Norwich District Authority: Environment Agency, Anglian Region Pollutant: Unknown Note: River Wensum Incident Date: 7th February 1992 Incident Reference: 1402 Catchment Area: Not Given Receiving Water: Freshwater Stream/River Cause of Incident: Unknown Incident Severity: Category 3 - Minor Incident Positional Accuracy: Located by supplier to within 100m	A12NE (NW)	342	3	622600 308600
61	Pollution Incidents to Controlled Waters Property Type: Not Given Location: Norwich District Authority: Environment Agency, Anglian Region Pollutant: Miscellaneous - Unknown Note: River Wensum Incident Date: 9th July 1996 Incident Reference: 3419 Catchment Area: Not Given Receiving Water: Freshwater Stream/River Cause of Incident: Unknown Incident Severity: Category 3 - Minor Incident Positional Accuracy: Located by supplier to within 100m	A14SW (E)	349	3	623500 309295

Map ID	Details	Quadrant Reference (Compass Direction)	Estimated Distance From Site	Contact	NGR
61	<p>Pollution Incidents to Controlled Waters</p> <p>Property Type: Not Given Location: Norwich District Authority: Environment Agency, Anglian Region Pollutant: Unknown Note: River Wensum Incident Date: 24th February 1993 Incident Reference: 1823 Catchment Area: Not Given Receiving Water: Freshwater Stream/River Cause of Incident: Unknown Incident Severity: Category 3 - Minor Incident Positional Accuracy: Located by supplier to within 100m</p>	A14SW (E)	349	3	623500 309300
62	<p>Pollution Incidents to Controlled Waters</p> <p>Property Type: Water Company Sewage: Surface Water Outfall Location: Norwich District Authority: Environment Agency, Anglian Region Pollutant: Crude Sewage Note: River Wensum Incident Date: 1st May 1997 Incident Reference: 3775 Catchment Area: Not Given Receiving Water: Freshwater Stream/River Cause of Incident: Blocked Sewer Incident Severity: Category 3 - Minor Incident Positional Accuracy: Located by supplier to within 100m</p>	A8NW (S)	363	3	622905 308905
62	<p>Pollution Incidents to Controlled Waters</p> <p>Property Type: Not Given Location: Norwich District Authority: Environment Agency, Anglian Region Pollutant: Unknown Note: River Wensum Incident Date: 26th February 1992 Incident Reference: 1431 Catchment Area: Not Given Receiving Water: Freshwater Stream/River Cause of Incident: Unknown Incident Severity: Category 2 - Significant Incident Positional Accuracy: Located by supplier to within 100m</p>	A8NW (S)	368	3	622900 308900
62	<p>Pollution Incidents to Controlled Waters</p> <p>Property Type: Water Company Sewage: Surface Water Outfall Location: Norwich District Authority: Environment Agency, Anglian Region Pollutant: Crude Sewage Note: River Wensum Incident Date: 18th September 1996 Incident Reference: 3540 Catchment Area: Not Given Receiving Water: Freshwater Stream/River Cause of Incident: Blocked Sewer Incident Severity: Category 3 - Minor Incident Positional Accuracy: Located by supplier to within 100m</p>	A8NW (S)	373	3	622905 308895
62	<p>Pollution Incidents to Controlled Waters</p> <p>Property Type: Food industry Location: Norwich District Authority: Environment Agency, Anglian Region Pollutant: Rubble/Litter Or Solids Note: River Wensum Incident Date: 2nd September 1996 Incident Reference: 3517 Catchment Area: Not Given Receiving Water: Freshwater Stream/River Cause of Incident: Vandalism Incident Severity: Category 3 - Minor Incident Positional Accuracy: Located by supplier to within 100m</p>	A8NW (S)	373	3	622900 308895
63	<p>Pollution Incidents to Controlled Waters</p> <p>Property Type: Not Given Location: Norwich District Authority: Environment Agency, Anglian Region Pollutant: Unknown Note: River Wensum Incident Date: 15th March 1992 Incident Reference: 1453 Catchment Area: Not Given Receiving Water: Freshwater Stream/River Cause of Incident: Unknown Incident Severity: Category 2 - Significant Incident Positional Accuracy: Located by supplier to within 100m</p>	A14SW (E)	365	3	623500 309195

Map ID	Details	Quadrant Reference (Compass Direction)	Estimated Distance From Site	Contact	NGR
63	Pollution Incidents to Controlled Waters Property Type: Not Given Location: Norwich District Authority: Environment Agency, Anglian Region Pollutant: Unknown Note: River Wensum Incident Date: 9th January 1993 Incident Reference: 1767 Catchment Area: Not Given Receiving Water: Freshwater Stream/River Cause of Incident: Unknown Incident Severity: Category 2 - Significant Incident Positional Accuracy: Located by supplier to within 100m	A14SW (E)	370	3	623505 309195
64	Pollution Incidents to Controlled Waters Property Type: Industrial: Other Location: Norwich District Authority: Environment Agency, Anglian Region Pollutant: Oils - Other Oil Note: River Wensum Incident Date: 7th August 1997 Incident Reference: 3908 Catchment Area: Not Given Receiving Water: Potential River Cause of Incident: Accidental Spillage/Leakage Incident Severity: Category 3 - Minor Incident Positional Accuracy: Located by supplier to within 100m	A8NW (S)	371	3	623000 308900
65	Pollution Incidents to Controlled Waters Property Type: Road Location: Norwich District Authority: Environment Agency, Anglian Region Pollutant: Oils - Petrol Note: River Wensum Incident Date: 11th May 1998 Incident Reference: 4298 Catchment Area: Not Given Receiving Water: Into And/Or Watercourse Cause of Incident: Vandalism Incident Severity: Category 3 - Minor Incident Positional Accuracy: Located by supplier to within 100m	A8NE (S)	387	3	623105 308895
65	Pollution Incidents to Controlled Waters Property Type: Water Company Sewage: Surface Water Outfall Location: Norwich District Authority: Environment Agency, Anglian Region Pollutant: Crude Sewage Note: River Wensum Incident Date: 3rd February 1997 Incident Reference: 3657 Catchment Area: Not Given Receiving Water: Freshwater Stream/River Cause of Incident: Blocked Sewer Incident Severity: Category 3 - Minor Incident Positional Accuracy: Located by supplier to within 100m	A8NE (S)	387	3	623100 308895
66	Pollution Incidents to Controlled Waters Property Type: Not Given Location: Norwich District Authority: Environment Agency, Anglian Region Pollutant: Unknown Note: River Wensum Incident Date: 31st January 1992 Incident Reference: 1394 Catchment Area: Not Given Receiving Water: Freshwater Stream/River Cause of Incident: Unknown Incident Severity: Category 2 - Significant Incident Positional Accuracy: Located by supplier to within 100m	A12SE (W)	393	3	622500 309300
67	Pollution Incidents to Controlled Waters Property Type: Water Company Sewage: Surface Water Outfall Location: Norwich District Authority: Environment Agency, Anglian Region Pollutant: Other Sewage Note: River Yare Incident Date: 9th February 1995 Incident Reference: 2709 Catchment Area: Not Given Receiving Water: Freshwater Stream/River Cause of Incident: Blocked Sewer Incident Severity: Category 3 - Minor Incident Positional Accuracy: Located by supplier to within 100m	A12SE (W)	402	3	622500 309395

Map ID	Details	Quadrant Reference (Compass Direction)	Estimated Distance From Site	Contact	NGR
67	Pollution Incidents to Controlled Waters Property Type: Not Given Location: Norwich District Authority: Environment Agency, Anglian Region Pollutant: Unknown Note: River Wensum Incident Date: 11th February 1992 Incident Reference: 1409 Catchment Area: Not Given Receiving Water: Freshwater Stream/River Cause of Incident: Unknown Incident Severity: Category 2 - Significant Incident Positional Accuracy: Located by supplier to within 100m	A12SE (W)	403	3	622500 309400
68	Pollution Incidents to Controlled Waters Property Type: Water Company Sewage: Surface Water Outfall Location: Norwich District Authority: Environment Agency, Anglian Region Pollutant: Crude Sewage Note: River Wensum Incident Date: 8th September 1997 Incident Reference: 3973 Catchment Area: Not Given Receiving Water: Freshwater Stream/River Cause of Incident: Blocked Sewer Incident Severity: Category 3 - Minor Incident Positional Accuracy: Located by supplier to within 100m	A7NE (SW)	404	3	622605 309005
68	Pollution Incidents to Controlled Waters Property Type: Water Company Sewage: Surface Water Outfall Location: Norwich District Authority: Environment Agency, Anglian Region Pollutant: Crude Sewage Note: River Wensum Incident Date: 21st September 1997 Incident Reference: 3987 Catchment Area: Not Given Receiving Water: Freshwater Stream/River Cause of Incident: Blocked Sewer Incident Severity: Category 3 - Minor Incident Positional Accuracy: Located by supplier to within 100m	A7NE (SW)	408	3	622600 309005
68	Pollution Incidents to Controlled Waters Property Type: Water Company Sewage: Surface Water Outfall Location: Norwich District Authority: Environment Agency, Anglian Region Pollutant: Crude Sewage Note: River Wensum Incident Date: 21st August 1997 Incident Reference: 3941 Catchment Area: Not Given Receiving Water: Freshwater Stream/River Cause of Incident: Blocked Sewer Incident Severity: Category 3 - Minor Incident Positional Accuracy: Located by supplier to within 100m	A7NE (SW)	408	3	622605 309000
68	Pollution Incidents to Controlled Waters Property Type: Water Company Sewage: Surface Water Outfall Location: Norwich District Authority: Environment Agency, Anglian Region Pollutant: Chemicals - Unknown Note: River Wensum Incident Date: 15th September 1997 Incident Reference: 3978 Catchment Area: Not Given Receiving Water: Freshwater Stream/River Cause of Incident: Blocked Sewer Incident Severity: Category 3 - Minor Incident Positional Accuracy: Located by supplier to within 100m	A7NE (SW)	411	3	622605 308995
68	Pollution Incidents to Controlled Waters Property Type: Water Company Sewage: Surface Water Outfall Location: Norwich District Authority: Environment Agency, Anglian Region Pollutant: Crude Sewage Note: River Wensum Incident Date: 25th July 1995 Incident Reference: 2977 Catchment Area: Not Given Receiving Water: Freshwater Stream/River Cause of Incident: Blocked Sewer Incident Severity: Category 3 - Minor Incident Positional Accuracy: Located by supplier to within 100m	A7NE (SW)	411	3	622600 309000

Map ID	Details	Quadrant Reference (Compass Direction)	Estimated Distance From Site	Contact	NGR
68	Pollution Incidents to Controlled Waters Property Type: Water Company Sewage: Surface Water Outfall Location: Norwich District Authority: Environment Agency, Anglian Region Pollutant: Oils - Diesel (Including Agricultural) Note: River Wensum Incident Date: 19th January 1996 Incident Reference: 3173 Catchment Area: Not Given Receiving Water: Freshwater Stream/River Cause of Incident: Unknown Incident Severity: Category 3 - Minor Incident Positional Accuracy: Located by supplier to within 100m	A7NE (SW)	415	3	622600 308995
69	Pollution Incidents to Controlled Waters Property Type: Not Given Location: Norwich District Authority: Environment Agency, Anglian Region Pollutant: Storm Sewage Note: River Wensum Incident Date: 29th July 1996 Incident Reference: 3458 Catchment Area: Not Given Receiving Water: Freshwater Stream/River Cause of Incident: Blocked Sewer Incident Severity: Category 3 - Minor Incident Positional Accuracy: Located by supplier to within 100m	A12NE (W)	424	3	622500 309500
70	Pollution Incidents to Controlled Waters Property Type: Not Given Location: Norwich District Authority: Environment Agency, Anglian Region Pollutant: Unknown Note: River Wensum Incident Date: 24th March 1993 Incident Reference: 1849 Catchment Area: Not Given Receiving Water: Freshwater Stream/River Cause of Incident: Unknown Incident Severity: Category 3 - Minor Incident Positional Accuracy: Located by supplier to within 100m	A12NE (W)	439	3	622500 309595
70	Pollution Incidents to Controlled Waters Property Type: Not Given Location: Norwich District Authority: Environment Agency, Anglian Region Pollutant: Unknown Note: River Wensum Incident Date: 14th April 1992 Incident Reference: 1493 Catchment Area: Not Given Receiving Water: Freshwater Stream/River Cause of Incident: Unknown Incident Severity: Category 3 - Minor Incident Positional Accuracy: Located by supplier to within 100m	A12NE (W)	440	3	622500 309600
71	Pollution Incidents to Controlled Waters Property Type: Water Company Sewage: Surface Water Outfall Location: Norwich District Authority: Environment Agency, Anglian Region Pollutant: Crude Sewage Note: River Wensum Incident Date: 13th October 1997 Incident Reference: 4021 Catchment Area: Not Given Receiving Water: Freshwater Stream/River Cause of Incident: Blocked Sewer Incident Severity: Category 3 - Minor Incident Positional Accuracy: Located by supplier to within 100m	A14SW (E)	447	3	623600 309395
71	Pollution Incidents to Controlled Waters Property Type: Not Given Location: Norwich District Authority: Environment Agency, Anglian Region Pollutant: Unknown Note: River Wensum Incident Date: 18th March 1992 Incident Reference: 1457 Catchment Area: Not Given Receiving Water: Freshwater Stream/River Cause of Incident: Unknown Incident Severity: Category 3 - Minor Incident Positional Accuracy: Located by supplier to within 100m	A14SW (E)	447	3	623600 309400

Map ID	Details	Quadrant Reference (Compass Direction)	Estimated Distance From Site	Contact	NGR
71	Pollution Incidents to Controlled Waters Property Type: Water Company Sewage: Surface Water Outfall Location: Norwich District Authority: Environment Agency, Anglian Region Pollutant: Unknown Sewage Note: River Wensum Incident Date: 17th October 1997 Incident Reference: 4029 Catchment Area: Not Given Receiving Water: Freshwater Stream/River Cause of Incident: Wrong Connection Incident Severity: Category 3 - Minor Incident Positional Accuracy: Located by supplier to within 100m	A14SW (E)	452	3	623605 309395
72	Pollution Incidents to Controlled Waters Property Type: Not Given Location: Norwich District Authority: Environment Agency, Anglian Region Pollutant: Unknown Note: River Wensum Incident Date: 22nd June 1992 Incident Reference: 1587 Catchment Area: Not Given Receiving Water: Freshwater Stream/River Cause of Incident: Unknown Incident Severity: Category 2 - Significant Incident Positional Accuracy: Located by supplier to within 100m	A14SW (E)	449	3	623600 309300
73	Pollution Incidents to Controlled Waters Property Type: Water Company Sewage: Pumping Station Location: Norwich District Authority: Environment Agency, Anglian Region Pollutant: Miscellaneous - Urban Runoff Note: River Wensum Incident Date: 25th January 1995 Incident Reference: 2687 Catchment Area: Not Given Receiving Water: Freshwater Stream/River Cause of Incident: Unknown Incident Severity: Category 3 - Minor Incident Positional Accuracy: Located by supplier to within 100m	A12NE (NW)	461	3	622505 309695
73	Pollution Incidents to Controlled Waters Property Type: Water Company Sewage: Surface Water Outfall Location: Norwich District Authority: Environment Agency, Anglian Region Pollutant: Crude Sewage Note: River Wensum Incident Date: 20th August 1997 Incident Reference: 3938 Catchment Area: Not Given Receiving Water: Freshwater Stream/River Cause of Incident: Blocked Sewer Incident Severity: Category 3 - Minor Incident Positional Accuracy: Located by supplier to within 100m	A12NE (NW)	463	3	622505 309700
73	Pollution Incidents to Controlled Waters Property Type: Not Given Location: Norwich District Authority: Environment Agency, Anglian Region Pollutant: Unknown Note: River Wensum Incident Date: 12th February 1993 Incident Reference: 1802 Catchment Area: Not Given Receiving Water: Freshwater Stream/River Cause of Incident: Unknown Incident Severity: Category 3 - Minor Incident Positional Accuracy: Located by supplier to within 100m	A12NE (NW)	466	3	622500 309695
73	Pollution Incidents to Controlled Waters Property Type: Not Given Location: Norwich District Authority: Environment Agency, Anglian Region Pollutant: Unknown Note: River Wensum Incident Date: 10th April 1992 Incident Reference: 1487 Catchment Area: Not Given Receiving Water: Freshwater Stream/River Cause of Incident: Unknown Incident Severity: Category 2 - Significant Incident Positional Accuracy: Located by supplier to within 100m	A12NE (NW)	468	3	622500 309700

Map ID	Details	Quadrant Reference (Compass Direction)	Estimated Distance From Site	Contact	NGR
74	Pollution Incidents to Controlled Waters Property Type: Water Company Sewage: Surface Water Outfall Location: Norwich District Authority: Environment Agency, Anglian Region Pollutant: Crude Sewage Note: River Wensum Incident Date: 5th April 1995 Incident Reference: 2781 Catchment Area: Not Given Receiving Water: Freshwater Stream/River Cause of Incident: Blocked Sewer Incident Severity: Category 3 - Minor Incident Positional Accuracy: Located by supplier to within 100m	A8NW (S)	463	3	622905 308805
74	Pollution Incidents to Controlled Waters Property Type: Water Company Sewage: Surface Water Outfall Location: Norwich District Authority: Environment Agency, Anglian Region Pollutant: Oils - Other Oil Note: River Wensum Incident Date: 5th April 1994 Incident Reference: 2295 Catchment Area: Not Given Receiving Water: Freshwater Stream/River Cause of Incident: Blocked Sewer Incident Severity: Category 3 - Minor Incident Positional Accuracy: Located by supplier to within 100m	A8NW (S)	468	3	622905 308800
74	Pollution Incidents to Controlled Waters Property Type: Not Given Location: Norwich District Authority: Environment Agency, Anglian Region Pollutant: Unknown Note: River Wensum Incident Date: 12th June 1993 Incident Reference: 1952 Catchment Area: Not Given Receiving Water: Freshwater Stream/River Cause of Incident: Unknown Incident Severity: Category 3 - Minor Incident Positional Accuracy: Located by supplier to within 100m	A8NW (S)	473	3	622905 308795
74	Pollution Incidents to Controlled Waters Property Type: Not Given Location: Norwich District Authority: Environment Agency, Anglian Region Pollutant: Unknown Note: River Wensum Incident Date: 7th June 1993 Incident Reference: 1945 Catchment Area: Not Given Receiving Water: Freshwater Stream/River Cause of Incident: Unknown Incident Severity: Category 3 - Minor Incident Positional Accuracy: Located by supplier to within 100m	A8NW (S)	473	3	622900 308795
75	Pollution Incidents to Controlled Waters Property Type: Water Company Sewage: Surface Water Outfall Location: Norwich District Authority: Environment Agency, Anglian Region Pollutant: Crude Sewage Note: River Wensum Incident Date: 11th March 1995 Incident Reference: 2747 Catchment Area: Not Given Receiving Water: Freshwater Stream/River Cause of Incident: Blocked Sewer Incident Severity: Category 3 - Minor Incident Positional Accuracy: Located by supplier to within 100m	A8NW (S)	471	3	623000 308800
75	Pollution Incidents to Controlled Waters Property Type: Domestic/Residential Location: Norwich District Authority: Environment Agency, Anglian Region Pollutant: Crude Sewage Note: River Wensum Incident Date: 1st September 1997 Incident Reference: 3963 Catchment Area: Not Given Receiving Water: Freshwater Stream/River Cause of Incident: Wrong Connection Incident Severity: Category 3 - Minor Incident Positional Accuracy: Located by supplier to within 100m	A8NW (S)	476	3	623005 308795

Map ID	Details	Quadrant Reference (Compass Direction)	Estimated Distance From Site	Contact	NGR
75	Pollution Incidents to Controlled Waters Property Type: Domestic/Residential Location: Norwich District Authority: Environment Agency, Anglian Region Pollutant: Crude Sewage Note: River Wensum Incident Date: 10th September 1996 Incident Reference: 3533 Catchment Area: Not Given Receiving Water: Freshwater Stream/River Cause of Incident: Blocked Sewer Incident Severity: Category 3 - Minor Incident Positional Accuracy: Located by supplier to within 100m	A8NW (S)	476	3	623000 308795
76	Pollution Incidents to Controlled Waters Property Type: Not Applicable Location: Norwich District Authority: Environment Agency, Anglian Region Pollutant: Miscellaneous - Natural Note: Wensum Incident Date: 10th July 1996 Incident Reference: 3423 Catchment Area: Not Given Receiving Water: Not Given Cause of Incident: Algal Bloom Incident Severity: Category 3 - Minor Incident Positional Accuracy: Located by supplier to within 100m	A8NE (S)	476	3	623100 308805
76	Pollution Incidents to Controlled Waters Property Type: Water Company Sewage: Surface Water Outfall Location: Norwich District Authority: Environment Agency, Anglian Region Pollutant: Crude Sewage Note: River Wensum Incident Date: 1st October 1995 Incident Reference: 3072 Catchment Area: Not Given Receiving Water: Freshwater Stream/River Cause of Incident: Blocked Sewer Incident Severity: Category 3 - Minor Incident Positional Accuracy: Located by supplier to within 100m	A8NE (S)	476	3	623105 308805
76	Pollution Incidents to Controlled Waters Property Type: Not Given Location: Norwich District Authority: Environment Agency, Anglian Region Pollutant: Unknown Note: River Wensum Incident Date: 9th February 1993 Incident Reference: 1814 Catchment Area: Not Given Receiving Water: Freshwater Stream/River Cause of Incident: Unknown Incident Severity: Category 3 - Minor Incident Positional Accuracy: Located by supplier to within 100m	A8NE (S)	480	3	623100 308800
76	Pollution Incidents to Controlled Waters Property Type: Water Company Sewage: Surface Water Outfall Location: Norwich District Authority: Environment Agency, Anglian Region Pollutant: Crude Sewage Note: River Wensum Incident Date: 19th July 1995 Incident Reference: 2969 Catchment Area: Not Given Receiving Water: Freshwater Stream/River Cause of Incident: Blocked Sewer Incident Severity: Category 3 - Minor Incident Positional Accuracy: Located by supplier to within 100m	A8NE (S)	481	3	623105 308800
76	Pollution Incidents to Controlled Waters Property Type: Private Sewage (Non-PLC): Combined Sewer Overflow Location: Norwich District Authority: Environment Agency, Anglian Region Pollutant: Crude Sewage Note: River Wensum Incident Date: 12th July 1994 Incident Reference: 2450 Catchment Area: Not Given Receiving Water: Freshwater Stream/River Cause of Incident: Blocked Sewer Incident Severity: Category 3 - Minor Incident Positional Accuracy: Located by supplier to within 100m	A8NE (S)	485	3	623100 308795

Map ID	Details	Quadrant Reference (Compass Direction)	Estimated Distance From Site	Contact	NGR
76	Pollution Incidents to Controlled Waters Property Type: Water Company Sewage: Surface Water Outfall Location: Norwich District Authority: Environment Agency, Anglian Region Pollutant: Crude Sewage Note: River Wensum Incident Date: 21st March 1995 Incident Reference: 2760 Catchment Area: Not Given Receiving Water: Freshwater Stream/River Cause of Incident: Blocked Sewer Incident Severity: Category 3 - Minor Incident Positional Accuracy: Located by supplier to within 100m	A8NE (S)	486	3	623105 308795
77	Pollution Incidents to Controlled Waters Property Type: Domestic/Residential Location: Norwich District Authority: Environment Agency, Anglian Region Pollutant: Storm Sewage Note: River Wensum Incident Date: 29th July 1996 Incident Reference: 3456 Catchment Area: Not Given Receiving Water: Freshwater Stream/River Cause of Incident: Inadequate Design/Capacity Incident Severity: Category 3 - Minor Incident Positional Accuracy: Located by supplier to within 100m	A8NW (S)	480	3	622805 308800
77	Pollution Incidents to Controlled Waters Property Type: Water Company Sewage: Combined Sewer Overflow Location: Norwich District Authority: Environment Agency, Anglian Region Pollutant: Crude Sewage Note: River Wensum Incident Date: 20th May 1994 Incident Reference: 2373 Catchment Area: Not Given Receiving Water: Freshwater Stream/River Cause of Incident: Blocked Sewer Incident Severity: Category 3 - Minor Incident Positional Accuracy: Located by supplier to within 100m	A8NW (S)	482	3	622800 308800
77	Pollution Incidents to Controlled Waters Property Type: Water Company Sewage: Combined Sewer Overflow Location: Norwich District Authority: Environment Agency, Anglian Region Pollutant: Oils - Other Oil Note: River Wensum Incident Date: 16th June 1994 Incident Reference: 2413 Catchment Area: Not Given Receiving Water: Freshwater Stream/River Cause of Incident: Unknown Incident Severity: Category 3 - Minor Incident Positional Accuracy: Located by supplier to within 100m	A8NW (S)	485	3	622805 308795
77	Pollution Incidents to Controlled Waters Property Type: Water Company Sewage: Combined Sewer Overflow Location: Norwich District Authority: Environment Agency, Anglian Region Pollutant: Crude Sewage Note: River Wensum Incident Date: 23rd May 1994 Incident Reference: 2378 Catchment Area: Not Given Receiving Water: Freshwater Stream/River Cause of Incident: Blocked Sewer Incident Severity: Category 3 - Minor Incident Positional Accuracy: Located by supplier to within 100m	A8NW (S)	487	3	622800 308795
78	Pollution Incidents to Controlled Waters Property Type: Not Given Location: Norwich District Authority: Environment Agency, Anglian Region Pollutant: Unknown Note: River Wensum Incident Date: 24th February 1993 Incident Reference: 1822 Catchment Area: Not Given Receiving Water: Freshwater Stream/River Cause of Incident: Unknown Incident Severity: Category 3 - Minor Incident Positional Accuracy: Located by supplier to within 100m	A7NE (SW)	483	3	622600 308900

Map ID	Details	Quadrant Reference (Compass Direction)	Estimated Distance From Site	Contact	NGR
79	Pollution Incidents to Controlled Waters Property Type: Not Applicable Location: Norwich District Authority: Environment Agency, Anglian Region Pollutant: Miscellaneous - Foam Note: River Wensum Incident Date: 22nd May 1996 Incident Reference: 3341 Catchment Area: Not Given Receiving Water: Freshwater Stream/River Cause of Incident: Benthic Algae Incident Severity: Category 3 - Minor Incident Positional Accuracy: Located by supplier to within 100m	A7NE (SW)	484	3	622505 309000
79	Pollution Incidents to Controlled Waters Property Type: Not Given Location: Norwich District Authority: Environment Agency, Anglian Region Pollutant: Unknown Note: River Wensum Incident Date: 5th July 1993 Incident Reference: 1981 Catchment Area: Not Given Receiving Water: Freshwater Stream/River Cause of Incident: Unknown Incident Severity: Category 3 - Minor Incident Positional Accuracy: Located by supplier to within 100m	A7NE (SW)	487	3	622505 308995
79	Pollution Incidents to Controlled Waters Property Type: Not Given Location: Norwich District Authority: Environment Agency, Anglian Region Pollutant: Unknown Note: River Wensum Incident Date: 3rd March 1993 Incident Reference: 1830 Catchment Area: Not Given Receiving Water: Freshwater Stream/River Cause of Incident: Unknown Incident Severity: Category 3 - Minor Incident Positional Accuracy: Located by supplier to within 100m	A7NE (SW)	491	3	622500 308995
80	Pollution Incidents to Controlled Waters Property Type: Not Given Location: Norwich District Authority: Environment Agency, Anglian Region Pollutant: Unknown Note: River Wensum Incident Date: 7th October 1993 Incident Reference: 2096 Catchment Area: Not Given Receiving Water: Freshwater Stream/River Cause of Incident: Unknown Incident Severity: Category 3 - Minor Incident Positional Accuracy: Located by supplier to within 100m	A8NW (SW)	515	3	622700 308800
80	Pollution Incidents to Controlled Waters Property Type: Not Given Location: Norwich District Authority: Environment Agency, Anglian Region Pollutant: Unknown Note: River Wensum Incident Date: 2nd November 1993 Incident Reference: 2121 Catchment Area: Not Given Receiving Water: Freshwater Stream/River Cause of Incident: Unknown Incident Severity: Category 3 - Minor Incident Positional Accuracy: Located by supplier to within 100m	A8NW (SW)	517	3	622705 308795
80	Pollution Incidents to Controlled Waters Property Type: Not Given Location: Norwich District Authority: Environment Agency, Anglian Region Pollutant: Unknown Note: River Wensum Incident Date: 10th October 1993 Incident Reference: 2098 Catchment Area: Not Given Receiving Water: Freshwater Stream/River Cause of Incident: Unknown Incident Severity: Category 3 - Minor Incident Positional Accuracy: Located by supplier to within 100m	A8NW (SW)	519	3	622700 308795

Map ID	Details	Quadrant Reference (Compass Direction)	Estimated Distance From Site	Contact	NGR
81	Pollution Incidents to Controlled Waters Property Type: Restaurant/Hotels/Pubs Location: Norwich District Authority: Environment Agency, Anglian Region Pollutant: Miscellaneous - Fire water / Foam Note: River Wensum Incident Date: 23rd February 1997 Incident Reference: 3686 Catchment Area: Not Given Receiving Water: Freshwater Stream/River Cause of Incident: Fire Incident Severity: Category 3 - Minor Incident Positional Accuracy: Located by supplier to within 100m	A18NW (N)	556	3	622900 310095
81	Pollution Incidents to Controlled Waters Property Type: Restaurant/Hotels/Pubs Location: Constitution Hill, NORWICH Authority: Environment Agency, Anglian Region Pollutant: Miscellaneous - Fire water / Foam Note: River Wensum Incident Date: 23rd February 1997 Incident Reference: 3686 Catchment Area: Not Given Receiving Water: Freshwater Stream/River Cause of Incident: Fire Incident Severity: Category 3 - Minor Incident Positional Accuracy: Located by supplier to within 100m	A18NW (N)	561	3	622900 310100
82	Pollution Incidents to Controlled Waters Property Type: Not Given Location: Norwich District Authority: Environment Agency, Anglian Region Pollutant: Unknown Note: River Wensum Incident Date: 10th December 1993 Incident Reference: 2161 Catchment Area: Not Given Receiving Water: Freshwater Stream/River Cause of Incident: Unknown Incident Severity: Category 3 - Minor Incident Positional Accuracy: Located by supplier to within 100m	A17SW (NW)	691	3	622300 309800
83	Pollution Incidents to Controlled Waters Property Type: Not Given Location: Norwich District Authority: Environment Agency, Anglian Region Pollutant: Unknown Note: Groundwater Incident Date: 20th April 1993 Incident Reference: 1889 Catchment Area: Not Given Receiving Water: Potential Groundwater Cause of Incident: Unknown Incident Severity: Category 3 - Minor Incident Positional Accuracy: Located by supplier to within 100m	A8SE (S)	716	3	623300 308600
84	Pollution Incidents to Controlled Waters Property Type: Water Company Sewage: Surface Water Outfall Location: Norwich District Authority: Environment Agency, Anglian Region Pollutant: Crude Sewage Note: River Wensum Incident Date: 27th July 1997 Incident Reference: 3898 Catchment Area: Not Given Receiving Water: Freshwater Stream/River Cause of Incident: Blocked Sewer Incident Severity: Category 3 - Minor Incident Positional Accuracy: Located by supplier to within 100m	A17SW (NW)	737	3	622300 309900
85	Pollution Incidents to Controlled Waters Property Type: Not Given Location: Norwich District Authority: Environment Agency, Anglian Region Pollutant: Unknown Note: River Wensum Incident Date: 20th September 1993 Incident Reference: 2077 Catchment Area: Not Given Receiving Water: Freshwater Stream/River Cause of Incident: Unknown Incident Severity: Category 3 - Minor Incident Positional Accuracy: Located by supplier to within 100m	A14SE (E)	756	3	623900 309200

Map ID	Details	Quadrant Reference (Compass Direction)	Estimated Distance From Site	Contact	NGR
85	Pollution Incidents to Controlled Waters Property Type: Not Given Location: Norwich District Authority: Environment Agency, Anglian Region Pollutant: Storm Sewage Note: River Wensum Incident Date: 25th July 1996 Incident Reference: 3460 Catchment Area: Not Given Receiving Water: Freshwater Stream/River Cause of Incident: Low Dissolved Oxygen Incident Severity: Category 3 - Minor Incident Positional Accuracy: Located by supplier to within 100m	A14SE (E)	757	3	623900 309195
86	Pollution Incidents to Controlled Waters Property Type: Not Given Location: Norwich District Authority: Environment Agency, Anglian Region Pollutant: Unknown Note: River Wensum Catchment Incident Date: 28th April 1992 Incident Reference: 1514 Catchment Area: Not Given Receiving Water: Groundwater Cause of Incident: Unknown Incident Severity: Category 2 - Significant Incident Positional Accuracy: Located by supplier to within 100m	A8SW (S)	776	3	622800 308500
87	Pollution Incidents to Controlled Waters Property Type: Water Company Sewage: Surface Water Outfall Location: Norwich District Authority: Environment Agency, Anglian Region Pollutant: Crude Sewage Note: River Wensum Incident Date: 30th May 1995 Incident Reference: 2869 Catchment Area: Not Given Receiving Water: Freshwater Stream/River Cause of Incident: Blocked Sewer Incident Severity: Category 3 - Minor Incident Positional Accuracy: Located by supplier to within 100m	A14SE (E)	848	3	624000 309295
88	Pollution Incidents to Controlled Waters Property Type: Ships/Boats Location: Norwich District Authority: Environment Agency, Anglian Region Pollutant: Oils - Diesel (Including Agricultural) Note: River Wensum Incident Date: 18th August 1997 Incident Reference: 3934 Catchment Area: Not Given Receiving Water: Potential River Cause of Incident: Collision Incident Severity: Category 3 - Minor Incident Positional Accuracy: Located by supplier to within 100m	A14SE (E)	850	3	623995 309205
88	Pollution Incidents to Controlled Waters Property Type: Not Applicable Location: Norwich District Authority: Environment Agency, Anglian Region Pollutant: Miscellaneous - Natural Note: Whittingham Broad Incident Date: 18th August 1997 Incident Reference: 3933 Catchment Area: Not Given Receiving Water: Into And/Or Watercourse Cause of Incident: Other Cause Incident Severity: Category 3 - Minor Incident Positional Accuracy: Located by supplier to within 100m	A14SE (E)	850	3	623995 309200
88	Pollution Incidents to Controlled Waters Property Type: Not Given Location: Norwich District Authority: Environment Agency, Anglian Region Pollutant: Unknown Note: River Wensum Incident Date: 29th October 1992 Incident Reference: 1714 Catchment Area: Not Given Receiving Water: Freshwater Stream/River Cause of Incident: Unknown Incident Severity: Category 3 - Minor Incident Positional Accuracy: Located by supplier to within 100m	A14SE (E)	855	3	624000 309205

Map ID	Details	Quadrant Reference (Compass Direction)	Estimated Distance From Site	Contact	NGR
88	Pollution Incidents to Controlled Waters Property Type: Not Given Location: Norwich District Authority: Environment Agency, Anglian Region Pollutant: Unknown Note: River Wensum Incident Date: 11th March 1992 Incident Reference: 1448 Catchment Area: Not Given Receiving Water: Freshwater Stream/River Cause of Incident: Unknown Incident Severity: Category 2 - Significant Incident Positional Accuracy: Located by supplier to within 100m	A14SE (E)	856	3	624000 309195
88	Pollution Incidents to Controlled Waters Property Type: Not Given Location: Norwich District Authority: Environment Agency, Anglian Region Pollutant: Unknown Note: River Wensum Incident Date: 20th July 1992 Incident Reference: 1617 Catchment Area: Not Given Receiving Water: Freshwater Stream/River Cause of Incident: Unknown Incident Severity: Category 2 - Significant Incident Positional Accuracy: Located by supplier to within 100m	A14SE (E)	860	3	624005 309205
88	Pollution Incidents to Controlled Waters Property Type: Not Given Location: Norwich District Authority: Environment Agency, Anglian Region Pollutant: Unknown Note: River Wensum Incident Date: 9th July 1992 Incident Reference: 1609 Catchment Area: Not Given Receiving Water: Freshwater Stream/River Cause of Incident: Unknown Incident Severity: Category 2 - Significant Incident Positional Accuracy: Located by supplier to within 100m	A14SE (E)	860	3	624005 309200
88	Pollution Incidents to Controlled Waters Property Type: Not Given Location: Norwich District Authority: Environment Agency, Anglian Region Pollutant: Unknown Note: River Wensum Incident Date: 13th March 1992 Incident Reference: 1451 Catchment Area: Not Given Receiving Water: Freshwater Stream/River Cause of Incident: Unknown Incident Severity: Category 2 - Significant Incident Positional Accuracy: Located by supplier to within 100m	A14SE (E)	861	3	624005 309195
89	Pollution Incidents to Controlled Waters Property Type: Not Given Location: Norwich District Authority: Environment Agency, Anglian Region Pollutant: Unknown Note: River Wensum Incident Date: 23rd July 1993 Incident Reference: 2000 Catchment Area: Not Given Receiving Water: Freshwater Stream/River Cause of Incident: Unknown Incident Severity: Category 3 - Minor Incident Positional Accuracy: Located by supplier to within 100m	A14SE (E)	873	3	624000 309100
90	Pollution Incidents to Controlled Waters Property Type: Water Company Sewage: Surface Water Outfall Location: Norwich District Authority: Environment Agency, Anglian Region Pollutant: Oils - Other Oil Note: Dolphin Drain (River Wensum) Incident Date: 24th December 1997 Incident Reference: 4094 Catchment Area: Not Given Receiving Water: Freshwater Stream/River Cause of Incident: Land Runoff Incident Severity: Category 3 - Minor Incident Positional Accuracy: Located by supplier to within 100m	A17SW (NW)	878	3	622100 309800

Map ID	Details	Quadrant Reference (Compass Direction)	Estimated Distance From Site	Contact	NGR
91	Pollution Incidents to Controlled Waters Property Type: Not Given Location: Norwich District Authority: Environment Agency, Anglian Region Pollutant: Unknown Note: River Wensum Incident Date: 18th February 1993 Incident Reference: 1816 Catchment Area: Not Given Receiving Water: Freshwater Stream/River Cause of Incident: Unknown Incident Severity: Category 3 - Minor Incident Positional Accuracy: Located by supplier to within 100m	A9NE (E)	895	3	623995 309005
91	Pollution Incidents to Controlled Waters Property Type: Not Given Location: Norwich District Authority: Environment Agency, Anglian Region Pollutant: Unknown Note: River Wensum Incident Date: 31st March 1993 Incident Reference: 1860 Catchment Area: Not Given Receiving Water: Freshwater Stream/River Cause of Incident: Unknown Incident Severity: Category 3 - Minor Incident Positional Accuracy: Located by supplier to within 100m	A9NE (E)	896	3	623995 309000
91	Pollution Incidents to Controlled Waters Property Type: Not Given Location: Norwich District Authority: Environment Agency, Anglian Region Pollutant: Unknown Note: River Wensum Incident Date: 19th July 1993 Incident Reference: 1992 Catchment Area: Not Given Receiving Water: Freshwater Stream/River Cause of Incident: Unknown Incident Severity: Category 3 - Minor Incident Positional Accuracy: Located by supplier to within 100m	A9NE (E)	898	3	623995 308995
91	Pollution Incidents to Controlled Waters Property Type: Not Given Location: Norwich District Authority: Environment Agency, Anglian Region Pollutant: Unknown Note: River Wensum Incident Date: 2nd February 1993 Incident Reference: 1792 Catchment Area: Not Given Receiving Water: Freshwater Stream/River Cause of Incident: Unknown Incident Severity: Category 3 - Minor Incident Positional Accuracy: Located by supplier to within 100m	A9NE (E)	899	3	624000 309005
91	Pollution Incidents to Controlled Waters Property Type: Water Company Sewage: Surface Water Outfall Location: Norwich District Authority: Environment Agency, Anglian Region Pollutant: Crude Sewage Note: River Wensum Incident Date: 23rd September 1997 Incident Reference: 3996 Catchment Area: Not Given Receiving Water: Freshwater Stream/River Cause of Incident: Blocked Sewer Incident Severity: Category 3 - Minor Incident Positional Accuracy: Located by supplier to within 100m	A9NE (E)	900	3	623995 308990
91	Pollution Incidents to Controlled Waters Property Type: Not Given Location: Norwich District Authority: Environment Agency, Anglian Region Pollutant: Unknown Note: River Wensum Incident Date: 5th January 1992 Incident Reference: 1361 Catchment Area: Not Given Receiving Water: Freshwater Stream/River Cause of Incident: Unknown Incident Severity: Category 2 - Significant Incident Positional Accuracy: Located by supplier to within 100m	A9NE (E)	903	3	624000 308995

Map ID	Details	Quadrant Reference (Compass Direction)	Estimated Distance From Site	Contact	NGR
91	Pollution Incidents to Controlled Waters Property Type: Not Given Location: Norwich District Authority: Environment Agency, Anglian Region Pollutant: Unknown Note: River Wensum Incident Date: 13th January 1993 Incident Reference: 1773 Catchment Area: Not Given Receiving Water: Freshwater Stream/River Cause of Incident: Unknown Incident Severity: Category 2 - Significant Incident Positional Accuracy: Located by supplier to within 100m	A9NE (E)	904	3	624005 309005
91	Pollution Incidents to Controlled Waters Property Type: Not Given Location: Norwich District Authority: Environment Agency, Anglian Region Pollutant: Unknown Note: River Wensum Incident Date: 20th October 1992 Incident Reference: 1706 Catchment Area: Not Given Receiving Water: Freshwater Stream/River Cause of Incident: Unknown Incident Severity: Category 3 - Minor Incident Positional Accuracy: Located by supplier to within 100m	A9NE (E)	906	3	624005 309000
91	Pollution Incidents to Controlled Waters Property Type: Not Given Location: Norwich District Authority: Environment Agency, Anglian Region Pollutant: Unknown Note: River Wensum Incident Date: 25th March 1992 Incident Reference: 1467 Catchment Area: Not Given Receiving Water: Freshwater Stream/River Cause of Incident: Unknown Incident Severity: Category 2 - Significant Incident Positional Accuracy: Located by supplier to within 100m	A9NE (E)	907	3	624005 308995
92	Pollution Incidents to Controlled Waters Property Type: Water Company Sewage: Surface Water Outfall Location: Norwich District Authority: Environment Agency, Anglian Region Pollutant: Crude Sewage Note: River Wensum & Dolphin Drain Incident Date: 15th January 1997 Incident Reference: 3636 Catchment Area: Not Given Receiving Water: Freshwater Stream/River Cause of Incident: Blocked Sewer Incident Severity: Category 3 - Minor Incident Positional Accuracy: Located by supplier to within 100m	A17SW (NW)	901	3	622110 309890
92	Pollution Incidents to Controlled Waters Property Type: Private Sewage (Non-PLC): Surface Water Outfall Location: Norwich District Authority: Environment Agency, Anglian Region Pollutant: Crude Sewage Note: Dolphin Drain Incident Date: 16th June 1997 Incident Reference: 3835 Catchment Area: Not Given Receiving Water: Freshwater Stream/River Cause of Incident: Blocked Sewer Incident Severity: Category 3 - Minor Incident Positional Accuracy: Located by supplier to within 100m	A17SW (NW)	906	3	622105 309890
92	Pollution Incidents to Controlled Waters Property Type: Not Given Location: Norwich District Authority: Environment Agency, Anglian Region Pollutant: Unknown Note: River Wensum Incident Date: 4th September 1993 Incident Reference: 2054 Catchment Area: Not Given Receiving Water: Freshwater Stream/River Cause of Incident: Unknown Incident Severity: Category 3 - Minor Incident Positional Accuracy: Located by supplier to within 100m	A17SW (NW)	908	3	622105 309895

Map ID	Details	Quadrant Reference (Compass Direction)	Estimated Distance From Site	Contact	NGR
92	Pollution Incidents to Controlled Waters Property Type: Water Company Sewage: Surface Water Outfall Location: Norwich District Authority: Environment Agency, Anglian Region Pollutant: Chemicals - Unknown Note: Dolphin Drain Incident Date: 24th June 1997 Incident Reference: 3842 Catchment Area: Not Given Receiving Water: Freshwater Stream/River Cause of Incident: Unknown Incident Severity: Category 3 - Minor Incident Positional Accuracy: Located by supplier to within 100m	A17SW (NW)	910	3	622100 309890
92	Pollution Incidents to Controlled Waters Property Type: Water Company Sewage: Surface Water Outfall Location: Norwich District Authority: Environment Agency, Anglian Region Pollutant: Other Sewage Note: River Wensum - Dolphin Drain Incident Date: 4th November 1994 Incident Reference: 2616 Catchment Area: Not Given Receiving Water: Freshwater Stream/River Cause of Incident: Blocked Sewer Incident Severity: Category 3 - Minor Incident Positional Accuracy: Located by supplier to within 100m	A17SW (NW)	910	3	622105 309900
92	Pollution Incidents to Controlled Waters Property Type: Water Company Sewage: Surface Water Outfall Location: Norwich District Authority: Environment Agency, Anglian Region Pollutant: Crude Sewage Note: River Wensum Incident Date: 7th April 1995 Incident Reference: 2790 Catchment Area: Not Given Receiving Water: Freshwater Stream/River Cause of Incident: Blocked Sewer Incident Severity: Category 3 - Minor Incident Positional Accuracy: Located by supplier to within 100m	A17SW (NW)	912	3	622105 309905
92	Pollution Incidents to Controlled Waters Property Type: Not Given Location: Norwich District Authority: Environment Agency, Anglian Region Pollutant: Unknown Note: River Wensum Incident Date: 16th July 1993 Incident Reference: 1989 Catchment Area: Not Given Receiving Water: Freshwater Stream/River Cause of Incident: Unknown Incident Severity: Category 3 - Minor Incident Positional Accuracy: Located by supplier to within 100m	A17SW (NW)	912	3	622100 309895
92	Pollution Incidents to Controlled Waters Property Type: Not Given Location: Norwich District Authority: Environment Agency, Anglian Region Pollutant: Unknown Note: River Wensum Incident Date: 1st June 1992 Incident Reference: 1556 Catchment Area: Not Given Receiving Water: Freshwater Stream/River Cause of Incident: Unknown Incident Severity: Category 2 - Significant Incident Positional Accuracy: Located by supplier to within 100m	A17SW (NW)	914	3	622100 309900
92	Pollution Incidents to Controlled Waters Property Type: Water Company Sewage: Surface Water Outfall Location: Norwich District Authority: Environment Agency, Anglian Region Pollutant: Chemicals - Paints / Dyes Note: Dolphin Drain Incident Date: 11th May 1997 Incident Reference: 3784 Catchment Area: Not Given Receiving Water: Freshwater Stream/River Cause of Incident: Other Cause Incident Severity: Category 3 - Minor Incident Positional Accuracy: Located by supplier to within 100m	A17SW (NW)	915	3	622095 309890

Map ID	Details	Quadrant Reference (Compass Direction)	Estimated Distance From Site	Contact	NGR
92	Pollution Incidents to Controlled Waters Property Type: Water Company Sewage: Surface Water Outfall Location: NORWICH Authority: Environment Agency, Anglian Region Pollutant: Crude Sewage Note: River Wensum And Dolphin Drain Incident Date: 15th January 1997 Incident Reference: 3636 Catchment Area: Not Given Receiving Water: Freshwater Stream/River Cause of Incident: Blocked Sewer Incident Severity: Category 3 - Minor Incident Positional Accuracy: Located by supplier to within 100m	A17SW (NW)	916	3	622100 309905
92	Pollution Incidents to Controlled Waters Property Type: Water Company Sewage: Surface Water Outfall Location: NORWICH Authority: Environment Agency, Anglian Region Pollutant: Chemicals - Unknown Note: Dolphin Drain Incident Date: 24th June 1997 Incident Reference: 3842 Catchment Area: Not Given Receiving Water: Freshwater Stream/River Cause of Incident: Unknown Incident Severity: Category 3 - Minor Incident Positional Accuracy: Located by supplier to within 100m	A17SW (NW)	917	3	622095 309895
92	Pollution Incidents to Controlled Waters Property Type: Private Sewage (Non-PLC): Surface Water Outfall Location: NORWICH Authority: Environment Agency, Anglian Region Pollutant: Crude Sewage Note: Dolphin Drain Incident Date: 16th June 1997 Incident Reference: 3835 Catchment Area: Not Given Receiving Water: Freshwater Stream/River Cause of Incident: Blocked Sewer Incident Severity: Category 3 - Minor Incident Positional Accuracy: Located by supplier to within 100m	A17SW (NW)	919	3	622095 309900
92	Pollution Incidents to Controlled Waters Property Type: Water Company Sewage: Surface Water Outfall Location: NORWICH Authority: Environment Agency, Anglian Region Pollutant: Chemicals - Paints / Dyes Note: Dolphin Drain Incident Date: 11th May 1997 Incident Reference: 3784 Catchment Area: Not Given Receiving Water: Freshwater Stream/River Cause of Incident: Other Cause Incident Severity: Category 3 - Minor Incident Positional Accuracy: Located by supplier to within 100m	A17SW (NW)	921	3	622095 309905
93	Pollution Incidents to Controlled Waters Property Type: Not Given Location: Norwich District Authority: Environment Agency, Anglian Region Pollutant: Unknown Note: River Wensum - Incident Date: 9th November 1992 Incident Reference: 1724 Catchment Area: Not Given Receiving Water: Freshwater Stream/River Cause of Incident: Unknown Incident Severity: Category 3 - Minor Incident Positional Accuracy: Located by supplier to within 100m	A9NE (SE)	939	3	624000 308900
94	Pollution Incidents to Controlled Waters Property Type: Not Given Location: Norwich District Authority: Environment Agency, Anglian Region Pollutant: Unknown Note: River Wensum Incident Date: 14th April 1993 Incident Reference: 1884 Catchment Area: Not Given Receiving Water: Freshwater Stream/River Cause of Incident: Unknown Incident Severity: Category 3 - Minor Incident Positional Accuracy: Located by supplier to within 100m	A9SE (SE)	956	3	623800 308600

Map ID	Details	Quadrant Reference (Compass Direction)	Estimated Distance From Site	Contact	NGR
94	Pollution Incidents to Controlled Waters Property Type: Not Given Location: Norwich District Authority: Environment Agency, Anglian Region Pollutant: Rubble/Litter Or Solids Note: River Wensum Incident Date: 28th July 1998 Incident Reference: 4391 Catchment Area: Not Given Receiving Water: Not Given Cause of Incident: Unknown Incident Severity: Category 3 - Minor Incident Positional Accuracy: Located by supplier to within 100m	A9SE (SE)	959	3	623800 308595
95	Pollution Incidents to Controlled Waters Property Type: Oil Industry (Not Garages) Location: Norwich District Authority: Environment Agency, Anglian Region Pollutant: Oils - Other Oil Note: River Wensum Incident Date: 26th January 1994 Incident Reference: 2216 Catchment Area: Not Given Receiving Water: Freshwater Stream/River Cause of Incident: Unknown Incident Severity: Category 3 - Minor Incident Positional Accuracy: Located by supplier to within 100m	A9SE (SE)	964	3	623900 308695
95	Pollution Incidents to Controlled Waters Property Type: Not Given Location: Norwich District Authority: Environment Agency, Anglian Region Pollutant: Oils - Other Oil Note: River Wensum Incident Date: 1st March 1995 Incident Reference: 2736 Catchment Area: Not Given Receiving Water: Freshwater Stream/River Cause of Incident: Unknown Incident Severity: Category 3 - Minor Incident Positional Accuracy: Located by supplier to within 100m	A9SE (SE)	968	3	623905 308695
96	Pollution Incidents to Controlled Waters Property Type: Water Company Sewage: Surface Water Outfall Location: Norwich District Authority: Environment Agency, Anglian Region Pollutant: Oils - Other Oil Note: River Wensum Incident Date: 18th April 1994 Incident Reference: 2309 Catchment Area: Not Given Receiving Water: Freshwater Stream/River Cause of Incident: Blocked Sewer Incident Severity: Category 3 - Minor Incident Positional Accuracy: Located by supplier to within 100m	A9SE (SE)	971	3	623700 308500
97	Pollution Incidents to Controlled Waters Property Type: Private Sewage (Non-PLC): Surface Water Outfall Location: Norwich District Authority: Environment Agency, Anglian Region Pollutant: Oils - Other Oil Note: River Wensum Incident Date: 17th September 1995 Incident Reference: 3053 Catchment Area: Not Given Receiving Water: Freshwater Stream/River Cause of Incident: Unknown Incident Severity: Category 3 - Minor Incident Positional Accuracy: Located by supplier to within 100m	A16SE (W)	973	3	622000 309800
98	Pollution Incidents to Controlled Waters Property Type: Water Company Sewage: Surface Water Outfall Location: Norwich District Authority: Environment Agency, Anglian Region Pollutant: Storm Sewage Note: River Wensum Incident Date: 22nd January 1995 Incident Reference: 2679 Catchment Area: Not Given Receiving Water: Freshwater Stream/River Cause of Incident: None Found Incident Severity: Category 3 - Minor Incident Positional Accuracy: Located by supplier to within 100m	A9NE (SE)	986	3	624000 308800

Map ID	Details	Quadrant Reference (Compass Direction)	Estimated Distance From Site	Contact	NGR
99	Pollution Incidents to Controlled Waters Property Type: Water Company Sewage: Surface Water Outfall Location: Norwich District Authority: Environment Agency, Anglian Region Pollutant: Crude Sewage Note: River Wensum Incident Date: 20th October 1995 Incident Reference: 3100 Catchment Area: Not Given Receiving Water: Freshwater Stream/River Cause of Incident: Blocked Sewer Incident Severity: Category 3 - Minor Incident Positional Accuracy: Located by supplier to within 100m	A16SE (NW)	1000	3	622005 309895
100	Registered Radioactive Substances Name: Lc Jay Ltd Location: 19-21 Oak Street, NORWICH, Norfolk, NR3 3AU Authority: Environment Agency, Anglian Region Permit Reference: AB1550 Dated: 4th October 1991 Process Type: Registration under S7 RSA for the keeping and use of Radioactive materials (was RSA60 S1) Description: Registration under the Act of an open source which is also the subject of an authorisation Status: Authorisation either revoked or cancelledCancelled Positional Accuracy: Automatically positioned to the address	A8NW (SW)	310	3	622741 309011
	River Quality Name: Wensum GQA Grade: River Quality A Reach: New Mills...Yare Estimated Distance (km): 3 Flow Rate: Flow less than 5 cumecs Flow Type: River Year: 2000	A13SE (SE)	236	3	623295 309111
	River Quality Name: Wensum GQA Grade: River Quality A Reach: Mile Cross Bridge...New Mills Estimated Distance (km): 2 Flow Rate: Flow less than 5 cumecs Flow Type: River Year: 2000	A12SE (W)	344	3	622554 309366
101	River Quality Biology Sampling Points Name: Wensum Reach: New Mills To Yare Estimated Distance: 3.00 Positional Accuracy: Located by supplier to within 100m Year: 1990 GQA Grade: River Quality Biology GQA Grade C - Fairly Good Year: 1995 GQA Grade: River Quality Biology GQA Grade A - Very Good Year: 2000 GQA Grade: River Quality Biology GQA Grade C - Fairly Good Year: 2002 GQA Grade: River Quality Biology GQA Grade B - Good Year: 2003 GQA Grade: River Quality Biology GQA Grade B - Good Year: 2004 GQA Grade: River Quality Biology GQA Grade B - Good Year: 2005 GQA Grade: River Quality Biology GQA Grade A - Very Good Year: 2006 GQA Grade: River Quality Biology GQA Grade A - Very Good Year: 2007 GQA Grade: River Quality Biology GQA Grade A - Very Good Year: 2008 GQA Grade: River Quality Biology GQA Grade A - Very Good Year: 2009 GQA Grade: River Quality Biology GQA Grade A - Very Good	A12SE (W)	403	3	622500 309400

Map ID	Details	Quadrant Reference (Compass Direction)	Estimated Distance From Site	Contact	NGR
101	River Quality Chemistry Sampling Points Name: Wensum Reach: Mile Cross Bridge To New Mills Estimated Distance: 2.00 Objective: Not Supplied Positional Accuracy: Located by supplier to within 100m Year: 1990 GQA Grade: River Quality Chemistry GQA Grade B - Good Compliance: Not Supplied Year: 1993 GQA Grade: River Quality Chemistry GQA Grade B - Good Compliance: Not Supplied Year: 1994 GQA Grade: River Quality Chemistry GQA Grade B - Good Compliance: Not Supplied Year: 1995 GQA Grade: River Quality Chemistry GQA Grade B - Good Compliance: Not Supplied Year: 1996 GQA Grade: River Quality Chemistry GQA Grade C - Fairly Good Compliance: Not Supplied Year: 1997 GQA Grade: River Quality Chemistry GQA Grade C - Fairly Good Compliance: Not Supplied Year: 1998 GQA Grade: River Quality Chemistry GQA Grade C - Fairly Good Compliance: Not Supplied Year: 1999 GQA Grade: River Quality Chemistry GQA Grade B - Good Compliance: Not Supplied Year: 2000 GQA Grade: River Quality Chemistry GQA Grade A - Very Good Compliance: Not Supplied Year: 2001 GQA Grade: River Quality Chemistry GQA Grade A - Very Good Compliance: Not Supplied Year: 2002 GQA Grade: River Quality Chemistry GQA Grade B - Good Compliance: Not Supplied Year: 2003 GQA Grade: River Quality Chemistry GQA Grade B - Good Compliance: Not Supplied Year: 2004 GQA Grade: River Quality Chemistry GQA Grade C - Fairly Good Compliance: Not Supplied Year: 2005 GQA Grade: River Quality Chemistry GQA Grade C - Fairly Good Compliance: Not Supplied Year: 2006 GQA Grade: River Quality Chemistry GQA Grade C - Fairly Good Compliance: Not Supplied Year: 2007 GQA Grade: River Quality Chemistry GQA Grade B - Good Compliance: Not Supplied Year: 2008 GQA Grade: River Quality Chemistry GQA Grade B - Good Compliance: Not Supplied Year: 2009 GQA Grade: River Quality Chemistry GQA Grade B - Good Compliance: Not Supplied	A12SE (W)	403	3	622500 309400
102	Substantiated Pollution Incident Register Authority: Environment Agency - Anglian Region, Eastern Area Incident Date: 21st August 2008 Incident Reference: 615103 Water Impact: Category 2 - Significant Incident Air Impact: Category 4 - No Impact Land Impact: Category 4 - No Impact Positional Accuracy: Located by supplier to within 10m Pollutant: Oils And Fuel: Mixed/Waste Oils	A7NE (SW)	391	3	622600 309031

Map ID	Details	Quadrant Reference (Compass Direction)	Estimated Distance From Site	Contact	NGR
103	Water Abstractions Operator: Comdoran Properties Ltd Licence Number: 7/34/15/*g/055 Permit Version: Not Supplied Location: Bore At 160 Saint George Street Authority: Environment Agency, Anglian Region Abstraction: Industrial Processing (Miscellaneous) Abstraction Type: Not Supplied Source: Well And Borehole Daily Rate (m3): 9 Yearly Rate (m3): 27200 Details: E chalk; Status: Revoked Authorised Start: Not Supplied Authorised End: Not Supplied Permit Start Date: Not Supplied Permit End Date: Not Supplied Positional Accuracy: Located by supplier to within 100m	A13SW (SW)	0	3	622940 309350
104	Water Abstractions Operator: Norvic Shoe Co Ltd Licence Number: 7/34/15/*g/051 Permit Version: Not Supplied Location: Bore, 47- 49 Colegate, NORWICH Authority: Environment Agency, Anglian Region Abstraction: Industrial Processing (Miscellaneous) Abstraction Type: Not Supplied Source: Well And Borehole Daily Rate (m3): 3 Yearly Rate (m3): 11000 Details: E chalk; Status: Revoked Authorised Start: Not Supplied Authorised End: Not Supplied Permit Start Date: Not Supplied Permit End Date: Not Supplied Positional Accuracy: Located by supplier to within 100m	A13SW (S)	197	3	622930 309070
105	Water Abstractions Operator: The Sunlight Service Group Ltd Licence Number: 7/34/15/*G/0084 Permit Version: 101 Location: Bore At Oak Street,Norwich Authority: Environment Agency, Anglian Region Abstraction: Other Industrial/Commercial/Public Services: General Use (Medium Loss) Abstraction Type: Water may be abstracted from a single point Source: Groundwater Daily Rate (m3): Not Supplied Yearly Rate (m3): Not Supplied Details: Oak Street Norwich Norfolk Authorised Start: 01 January Authorised End: 31 December Permit Start Date: 14th April 2004 Permit End Date: Not Supplied Positional Accuracy: Located by supplier to within 100m	A13SW (SW)	269	3	622720 309080
105	Water Abstractions Operator: Sunlight Service Group Ltd Licence Number: 7/34/15/*G/0084 Permit Version: 100 Location: Bore At Oak Street,Norwich Authority: Environment Agency, Anglian Region Abstraction: Other Industrial/Commercial/Public Services: General Use (Medium Loss) Abstraction Type: Water may be abstracted from a single point Source: Groundwater Daily Rate (m3): Not Supplied Yearly Rate (m3): Not Supplied Details: Not Supplied Authorised Start: 01 January Authorised End: 31 December Permit Start Date: 30th November 1996 Permit End Date: Not Supplied Positional Accuracy: Located by supplier to within 10m	A13SW (SW)	269	3	622720 309080

Map ID	Details	Quadrant Reference (Compass Direction)	Estimated Distance From Site	Contact	NGR
106	Water Abstractions Operator: Norvic Shoe Co Ltd Licence Number: 7/34/15/*g/050 Permit Version: Not Supplied Location: Well, Saint George's Plain, NORWICH Authority: Environment Agency, Anglian Region Abstraction: Industrial Processing (Miscellaneous) Abstraction Type: Not Supplied Source: Well And Borehole Daily Rate (m3): 6 Yearly Rate (m3): 27000 Details: E chalk; Status: Revoked Authorised Start: Not Supplied Authorised End: Not Supplied Permit Start Date: Not Supplied Permit End Date: Not Supplied Positional Accuracy: Located by supplier to within 100m	A8NW (S)	301	3	622990 308970
107	Water Abstractions Operator: Jarrold & Sons Ltd Licence Number: 7/34/15/*S/0062 Permit Version: 100 Location: R Wensum At Cowgate, Norwich Authority: Environment Agency, Anglian Region Abstraction: Other Industrial/Commercial/Public Services: Non-Evaporative Cooling Abstraction Type: Water may be abstracted from a single point Source: Surface Daily Rate (m3): Not Supplied Yearly Rate (m3): Not Supplied Details: Not Supplied Authorised Start: 01 January Authorised End: 31 December Permit Start Date: 1st February 1998 Permit End Date: Not Supplied Positional Accuracy: Located by supplier to within 100m	A14SW (E)	353	3	623500 309250
107	Water Abstractions Operator: Eastern Gas Board Licence Number: 7/34/15/*s/166 Permit Version: Not Supplied Location: River Wensum At Palace Works, NORWICH Authority: Environment Agency, Anglian Region Abstraction: Industrial Processing (Miscellaneous) Abstraction Type: Not Supplied Source: Stream Daily Rate (m3): 143 Yearly Rate (m3): 2728000 Details: Status: Revoked Authorised Start: Not Supplied Authorised End: Not Supplied Permit Start Date: Not Supplied Permit End Date: Not Supplied Positional Accuracy: Located by supplier to within 100m	A14SW (E)	370	3	623520 309280
107	Water Abstractions Operator: Eastern Gas Board Licence Number: 7/34/15/*s/166 Permit Version: Not Supplied Location: River Wensum At Palace Works, NORWICH Authority: Environment Agency, Anglian Region Abstraction: Cooling Abstraction Type: Not Supplied Source: Stream Daily Rate (m3): 573 Yearly Rate (m3): 2728000 Details: Status: Revoked Authorised Start: Not Supplied Authorised End: Not Supplied Permit Start Date: Not Supplied Permit End Date: Not Supplied Positional Accuracy: Located by supplier to within 100m	A14SW (E)	370	3	623520 309275

Map ID	Details	Quadrant Reference (Compass Direction)	Estimated Distance From Site	Contact	NGR
107	Water Abstractions Operator: Eastern Gas Board Licence Number: 7/34/15/*s/166 Permit Version: Not Supplied Location: River Wensum At Palace Works, NORWICH Authority: Environment Agency, Anglian Region Abstraction: Unspecified Abstraction Type: Not Supplied Source: Stream Daily Rate (m3): Not Supplied Yearly Rate (m3): 2728000 Details: Status: Revoked Authorised Start: Not Supplied Authorised End: Not Supplied Permit Start Date: Not Supplied Permit End Date: Not Supplied Positional Accuracy: Located by supplier to within 100m	A14SW (E)	375	3	623525 309275
108	Water Abstractions Operator: Jarrold & Sons Ltd Licence Number: 7/34/15/*G/0062 Permit Version: 104 Location: Bore At Cowgate, Norwich Authority: Environment Agency, Anglian Region Abstraction: Other Industrial/Commercial/Public Services: General Use (Medium Loss) Abstraction Type: Water may be abstracted from a single point Source: Groundwater Daily Rate (m3): Not Supplied Yearly Rate (m3): Not Supplied Details: Cowgate, Norwich, Norfolk Authorised Start: 01 January Authorised End: 31 December Permit Start Date: 18th March 2008 Permit End Date: Not Supplied Positional Accuracy: Located by supplier to within 10m	A14SW (E)	388	3	623540 309320
108	Water Abstractions Operator: Administrators Of New Jarrold Printing Ltd Licence Number: 7/34/15/*G/0062 Permit Version: 103 Location: Bore At Cowgate, Norwich Authority: Environment Agency, Anglian Region Abstraction: Other Industrial/Commercial/Public Services: General Use (Medium Loss) Abstraction Type: Water may be abstracted from a single point Source: Groundwater Daily Rate (m3): Not Supplied Yearly Rate (m3): Not Supplied Details: Cowgate, Norwich, Norfolk Authorised Start: 01 January Authorised End: 31 December Permit Start Date: 15th August 2007 Permit End Date: Not Supplied Positional Accuracy: Located by supplier to within 10m	A14SW (E)	388	3	623540 309320
108	Water Abstractions Operator: New Jarrold Printing Ltd Licence Number: 7/34/15/*G/0062 Permit Version: 102 Location: Bore At Cowgate, Norwich Authority: Environment Agency, Anglian Region Abstraction: Other Industrial/Commercial/Public Services: General Use (Medium Loss) Abstraction Type: Water may be abstracted from a single point Source: Groundwater Daily Rate (m3): Not Supplied Yearly Rate (m3): Not Supplied Details: Cowgate, Norwich, Norfolk Authorised Start: 01 January Authorised End: 31 December Permit Start Date: 27th April 2004 Permit End Date: Not Supplied Positional Accuracy: Located by supplier to within 10m	A14SW (E)	388	3	623540 309320

Map ID	Details	Quadrant Reference (Compass Direction)	Estimated Distance From Site	Contact	NGR
108	Water Abstractions Operator: Jarrold & Sons Ltd Licence Number: 7/34/15*/G/0062 Permit Version: 101 Location: Bore At Cowgate,Norwich Authority: Environment Agency, Anglian Region Abstraction: Other Industrial/Commercial/Public Services: General Use (Medium Loss) Abstraction Type: Water may be abstracted from a single point Source: Groundwater Daily Rate (m3): Not Supplied Yearly Rate (m3): Not Supplied Details: E chalk; Status: Perpetuity Authorised Start: 01 January Authorised End: 31 December Permit Start Date: 2nd February 1998 Permit End Date: Not Supplied Positional Accuracy: Located by supplier to within 100m	A14SW (E)	388	3	623540 309315
108	Water Abstractions Operator: Jarrold & Sons Ltd Licence Number: 7/34/15*/S/0062 Permit Version: 100 Location: R Wensum At River Lane,Norwich Authority: Environment Agency, Anglian Region Abstraction: Other Industrial/Commercial/Public Services: Non-Evaporative Cooling Abstraction Type: Water may be abstracted from a single point Source: Surface Daily Rate (m3): Not Supplied Yearly Rate (m3): Not Supplied Details: E chalk; Status: Perpetuity Authorised Start: 01 January Authorised End: 31 December Permit Start Date: 1st February 1998 Permit End Date: Not Supplied Positional Accuracy: Located by supplier to within 10m	A14SW (E)	408	3	623560 309310
108	Water Abstractions Operator: Jarrold & Sons Ltd Licence Number: 7/34/15**/062 Permit Version: Not Supplied Location: Bore , Cowgate, NORWICH Authority: Environment Agency, Anglian Region Abstraction: Cooling Abstraction Type: Not Supplied Source: Stream Daily Rate (m3): 250 Yearly Rate (m3): 954000 Details: Not Supplied Authorised Start: Not Supplied Authorised End: Not Supplied Permit Start Date: Not Supplied Permit End Date: Not Supplied Positional Accuracy: Located by supplier to within 100m	A14SW (E)	408	3	623560 309310
109	Water Abstractions Operator: Norwich Brewery Ltd Licence Number: 7/34/15**/174 Permit Version: Not Supplied Location: Bore At Anchor Brewery Authority: Environment Agency, Anglian Region Abstraction: Cooling Abstraction Type: Not Supplied Source: Stream Daily Rate (m3): 121 Yearly Rate (m3): 332000 Details: Status: Revoked Authorised Start: Not Supplied Authorised End: Not Supplied Permit Start Date: Not Supplied Permit End Date: Not Supplied Positional Accuracy: Located by supplier to within 100m	A8NW (SW)	408	3	622700 308920

Map ID	Details	Quadrant Reference (Compass Direction)	Estimated Distance From Site	Contact	NGR
109	Water Abstractions Operator: Watney Mann (East Anglia) Ltd Licence Number: 7/34/15/**/139 Permit Version: Not Supplied Location: River Wensum At Anchor Brewery Authority: Environment Agency, Anglian Region Abstraction: Cooling Abstraction Type: Not Supplied Source: Stream Daily Rate (m3): 68 Yearly Rate (m3): 191000 Details: Status: Revoked Authorised Start: Not Supplied Authorised End: Not Supplied Permit Start Date: Not Supplied Permit End Date: Not Supplied Positional Accuracy: Located by supplier to within 100m	A8NW (SW)	413	3	622700 308915
109	Water Abstractions Operator: Norwich Brewery Ltd Licence Number: 7/34/15/**/174 Permit Version: Not Supplied Location: River Wensum At Anchor Brewery Authority: Environment Agency, Anglian Region Abstraction: Cooling Abstraction Type: Not Supplied Source: Stream Daily Rate (m3): 121 Yearly Rate (m3): 332000 Details: Status: Revoked Authorised Start: Not Supplied Authorised End: Not Supplied Permit Start Date: Not Supplied Permit End Date: Not Supplied Positional Accuracy: Located by supplier to within 100m	A8NW (SW)	423	3	622735 308885
109	Water Abstractions Operator: Watney Mann (East Anglia) Ltd Licence Number: 7/34/15/**/139 Permit Version: Not Supplied Location: Bore At Anchor Brewery, NORWICH Authority: Environment Agency, Anglian Region Abstraction: Cooling Abstraction Type: Not Supplied Source: Stream Daily Rate (m3): 53 Yearly Rate (m3): 145000 Details: Status: Revoked Authorised Start: Not Supplied Authorised End: Not Supplied Permit Start Date: Not Supplied Permit End Date: Not Supplied Positional Accuracy: Located by supplier to within 100m	A8NW (SW)	425	3	622730 308885
109	Water Abstractions Operator: Norwich Brewery Ltd Licence Number: 7/34/15/**/174 Permit Version: Not Supplied Location: River Wensum At Anchor Brewery Authority: Environment Agency, Anglian Region Abstraction: Industrial Processing (Miscellaneous) Abstraction Type: Not Supplied Source: Well And Borehole Daily Rate (m3): 121 Yearly Rate (m3): 332000 Details: E chalk; Status: Revoked Authorised Start: Not Supplied Authorised End: Not Supplied Permit Start Date: Not Supplied Permit End Date: Not Supplied Positional Accuracy: Located by supplier to within 100m	A8NW (SW)	426	3	622700 308900

Map ID	Details	Quadrant Reference (Compass Direction)	Estimated Distance From Site	Contact	NGR
109	Water Abstractions Operator: Watney Mann (East Anglia) Ltd Licence Number: 7/34/15/**/139 Permit Version: Not Supplied Location: River Wensum At Anchor Brewery Authority: Environment Agency, Anglian Region Abstraction: Industrial Processing (Miscellaneous) Abstraction Type: Not Supplied Source: Well And Borehole Daily Rate (m3): 21 Yearly Rate (m3): 82000 Details: E chalk; Status: Revoked Authorised Start: Not Supplied Authorised End: Not Supplied Permit Start Date: Not Supplied Permit End Date: Not Supplied Positional Accuracy: Located by supplier to within 100m	A8NW (SW)	428	3	622705 308895
110	Water Abstractions Operator: Norwich Brewery Ltd Licence Number: 7/34/15/**/174 Permit Version: Not Supplied Location: Bore At Pockthorpe Brewery Authority: Environment Agency, Anglian Region Abstraction: Industrial Processing (Miscellaneous) Abstraction Type: Not Supplied Source: Well And Borehole Daily Rate (m3): 121 Yearly Rate (m3): 332000 Details: E chalk; Status: Revoked Authorised Start: Not Supplied Authorised End: Not Supplied Permit Start Date: Not Supplied Permit End Date: Not Supplied Positional Accuracy: Located by supplier to within 100m	A14NW (E)	415	3	623570 309430
110	Water Abstractions Operator: Watney Mann (East Anglia) Ltd Licence Number: 7/34/15/*g/096 Permit Version: Not Supplied Location: Bore At Pockthorpe Brewery Authority: Environment Agency, Anglian Region Abstraction: Industrial Processing (Miscellaneous) Abstraction Type: Not Supplied Source: Well And Borehole Daily Rate (m3): 259 Yearly Rate (m3): 1432000 Details: E chalk; Status: Revoked Authorised Start: Not Supplied Authorised End: Not Supplied Permit Start Date: Not Supplied Permit End Date: Not Supplied Positional Accuracy: Located by supplier to within 100m	A14NW (E)	415	3	623570 309425
111	Water Abstractions Operator: Norwich Brewery Ltd Licence Number: 7/34/15/**/174 Permit Version: Not Supplied Location: Bore At Anchor Brewery Authority: Environment Agency, Anglian Region Abstraction: Industrial Processing (Miscellaneous) Abstraction Type: Not Supplied Source: Well And Borehole Daily Rate (m3): 121 Yearly Rate (m3): 332000 Details: E chalk; Status: Revoked Authorised Start: Not Supplied Authorised End: Not Supplied Permit Start Date: Not Supplied Permit End Date: Not Supplied Positional Accuracy: Located by supplier to within 100m	A8NW (S)	446	3	622830 308830

Map ID	Details	Quadrant Reference (Compass Direction)	Estimated Distance From Site	Contact	NGR
111	Water Abstractions Operator: Watney Mann (East Anglia) Ltd Licence Number: 7/34/15/**/139 Permit Version: Not Supplied Location: Bore At Anchor Brewery, NORWICH Authority: Environment Agency, Anglian Region Abstraction: Industrial Processing (Miscellaneous) Abstraction Type: Not Supplied Source: Well And Borehole Daily Rate (m3): 141 Yearly Rate (m3): 705000 Details: E chalk; Status: Revoked Authorised Start: Not Supplied Authorised End: Not Supplied Permit Start Date: Not Supplied Permit End Date: Not Supplied Positional Accuracy: Located by supplier to within 100m	A8NW (S)	451	3	622830 308825
112	Water Abstractions Operator: R & C Vintners Licence Number: 7/34/15/*g/059 Permit Version: Not Supplied Location: Well At Westwick Street, NORWICH Authority: Environment Agency, Anglian Region Abstraction: Cooling Abstraction Type: Not Supplied Source: Well And Borehole Daily Rate (m3): 7 Yearly Rate (m3): 29000 Details: E chalk; Status: Revoked Authorised Start: Not Supplied Authorised End: Not Supplied Permit Start Date: Not Supplied Permit End Date: Not Supplied Positional Accuracy: Located by supplier to within 100m	A7NE (SW)	472	3	622520 309000
113	Water Abstractions Operator: Watney Mann (East Anglia) Ltd Licence Number: 7/34/15/*g/096 Permit Version: Not Supplied Location: Bore At Pockthorpe Brewery Authority: Environment Agency, Anglian Region Abstraction: Industrial Processing (Miscellaneous) Abstraction Type: Not Supplied Source: Well And Borehole Daily Rate (m3): 259 Yearly Rate (m3): 1432000 Details: E chalk; Status: Revoked Authorised Start: Not Supplied Authorised End: Not Supplied Permit Start Date: Not Supplied Permit End Date: Not Supplied Positional Accuracy: Located by supplier to within 100m	A14NW (E)	477	3	623620 309545
113	Water Abstractions Operator: Norwich Brewery Ltd Licence Number: 7/34/15/**/174 Permit Version: Not Supplied Location: Bore At Pockthorpe Brewery Authority: Environment Agency, Anglian Region Abstraction: Industrial Processing (Miscellaneous) Abstraction Type: Not Supplied Source: Well And Borehole Daily Rate (m3): 121 Yearly Rate (m3): 332000 Details: E chalk; Status: Revoked Authorised Start: Not Supplied Authorised End: Not Supplied Permit Start Date: Not Supplied Permit End Date: Not Supplied Positional Accuracy: Located by supplier to within 100m	A14NW (E)	478	3	623620 309550

Map ID	Details	Quadrant Reference (Compass Direction)	Estimated Distance From Site	Contact	NGR
113	Water Abstractions Operator: Watney Mann (East Anglia) Ltd Licence Number: 7/34/15/*g/096 Permit Version: Not Supplied Location: Bore At Pockthorpe Brewery Authority: Environment Agency, Anglian Region Abstraction: Industrial Processing (Miscellaneous) Abstraction Type: Not Supplied Source: Well And Borehole Daily Rate (m3): 259 Yearly Rate (m3): 1432000 Details: E chalk; Status: Revoked Authorised Start: Not Supplied Authorised End: Not Supplied Permit Start Date: Not Supplied Permit End Date: Not Supplied Positional Accuracy: Located by supplier to within 100m	A14NW (E)	499	3	623650 309505
113	Water Abstractions Operator: Norwich Brewery Ltd Licence Number: 7/34/15/**/174 Permit Version: Not Supplied Location: Bore At Pockthorpe Brewery Authority: Environment Agency, Anglian Region Abstraction: Industrial Processing (Miscellaneous) Abstraction Type: Not Supplied Source: Well And Borehole Daily Rate (m3): 121 Yearly Rate (m3): 332000 Details: E chalk; Status: Revoked Authorised Start: Not Supplied Authorised End: Not Supplied Permit Start Date: Not Supplied Permit End Date: Not Supplied Positional Accuracy: Located by supplier to within 100m	A14NW (E)	500	3	623650 309510
113	Water Abstractions Operator: Norwich Brewery Ltd Licence Number: 7/34/15/**/174 Permit Version: Not Supplied Location: Bore At Pockthorpe Brewery Authority: Environment Agency, Anglian Region Abstraction: Industrial Processing (Miscellaneous) Abstraction Type: Not Supplied Source: Well And Borehole Daily Rate (m3): 121 Yearly Rate (m3): 332000 Details: E chalk; Status: Revoked Authorised Start: Not Supplied Authorised End: Not Supplied Permit Start Date: Not Supplied Permit End Date: Not Supplied Positional Accuracy: Located by supplier to within 100m	A14NW (E)	511	3	623660 309520
113	Water Abstractions Operator: Watney Mann (East Anglia) Ltd Licence Number: 7/34/15/*g/096 Permit Version: Not Supplied Location: Bore At Pockthorpe Brewery Authority: Environment Agency, Anglian Region Abstraction: Industrial Processing (Miscellaneous) Abstraction Type: Not Supplied Source: Well And Borehole Daily Rate (m3): 259 Yearly Rate (m3): 1432000 Details: E chalk; Status: Revoked Authorised Start: Not Supplied Authorised End: Not Supplied Permit Start Date: Not Supplied Permit End Date: Not Supplied Positional Accuracy: Located by supplier to within 100m	A14NW (E)	511	3	623660 309515

Map ID	Details	Quadrant Reference (Compass Direction)	Estimated Distance From Site	Contact	NGR
114	Water Abstractions Operator: Diathane Ltd Licence Number: 7/34/15/*g/194 Permit Version: Not Supplied Location: Bore At 34 Pottergate, NORWICH Authority: Environment Agency, Anglian Region Abstraction: Industrial Processing (Miscellaneous) Abstraction Type: Not Supplied Source: Well And Borehole Daily Rate (m3): 24 Yearly Rate (m3): 91000 Details: E chalk; Status: Revoked Authorised Start: Not Supplied Authorised End: Not Supplied Permit Start Date: Not Supplied Permit End Date: Not Supplied Positional Accuracy: Located by supplier to within 100m	A8SW (S)	603	3	622780 308680
115	Water Abstractions Operator: The Pearl Laundry Ltd & Palace Licence Number: 7/34/11/*g/300 Permit Version: Not Supplied Location: Well At 197 Heigham St, NORWICH Authority: Environment Agency, Anglian Region Abstraction: Industrial Processing (Miscellaneous) Abstraction Type: Not Supplied Source: Well And Borehole Daily Rate (m3): 34 Yearly Rate (m3): 132000 Details: E chalk; Status: Revoked Authorised Start: Not Supplied Authorised End: Not Supplied Permit Start Date: Not Supplied Permit End Date: Not Supplied Positional Accuracy: Located by supplier to within 100m	A12NW (W)	881	3	622050 309585
115	Water Abstractions Operator: The Pearl Laundry Ltd & Palace Licence Number: 7/34/11/*g/300 Permit Version: Not Supplied Location: Bore At 197 Heigham St, NORWICH Authority: Environment Agency, Anglian Region Abstraction: Industrial Processing (Miscellaneous) Abstraction Type: Not Supplied Source: Well And Borehole Daily Rate (m3): 34 Yearly Rate (m3): 132000 Details: E chalk; Status: Revoked Authorised Start: Not Supplied Authorised End: Not Supplied Permit Start Date: Not Supplied Permit End Date: Not Supplied Positional Accuracy: Located by supplier to within 100m	A12NW (W)	882	3	622050 309590
115	Water Abstractions Operator: The Pearl Laundry Ltd & Palace Licence Number: 7/34/11/*g/300 Permit Version: Not Supplied Location: Bore At 197 Heigham St, NORWICH Authority: Environment Agency, Anglian Region Abstraction: Industrial Processing (Miscellaneous) Abstraction Type: Not Supplied Source: Well And Borehole Daily Rate (m3): 34 Yearly Rate (m3): 132000 Details: E chalk; Status: Revoked Authorised Start: Not Supplied Authorised End: Not Supplied Permit Start Date: Not Supplied Permit End Date: Not Supplied Positional Accuracy: Located by supplier to within 100m	A11NE (W)	921	3	622010 309590

Map ID	Details	Quadrant Reference (Compass Direction)	Estimated Distance From Site	Contact	NGR
116	Water Abstractions Operator: W Weddel & Company Licence Number: 7/34/15/*g/085 Permit Version: Not Supplied Location: Well At Recorder Road, NORWICH Authority: Environment Agency, Anglian Region Abstraction: Cooling Abstraction Type: Not Supplied Source: Well And Borehole Daily Rate (m3): 23 Yearly Rate (m3): 91000 Details: E chalk; Status: Revoked Authorised Start: Not Supplied Authorised End: Not Supplied Permit Start Date: Not Supplied Permit End Date: Not Supplied Positional Accuracy: Located by supplier to within 100m	A9SE (SE)	921	3	623770 308620
	Water Abstractions Operator: Anglian Water Services Limited Licence Number: 7/34/11/*s/540 Permit Version: Not Supplied Location: River Wensum At, NORWICH Authority: Environment Agency, Anglian Region Abstraction: Unspecified Abstraction Type: Not Supplied Source: Stream Daily Rate (m3): 7 Yearly Rate (m3): 150000 Details: Status: Revoked Authorised Start: Not Supplied Authorised End: Not Supplied Permit Start Date: Not Supplied Permit End Date: Not Supplied Positional Accuracy: Located by supplier to within 100m	A16SE (NW)	1002	3	622005 309900
	Water Abstractions Operator: Nestle Uk Ltd Licence Number: 7/34/15/*g/106 Permit Version: Not Supplied Location: Bore , Chapel Field, NORWICH Authority: Environment Agency, Anglian Region Abstraction: Industrial Processing (Miscellaneous) Abstraction Type: Not Supplied Source: Well And Borehole Daily Rate (m3): 627 Yearly Rate (m3): 2082000 Details: E chalk; Status: Revoked Authorised Start: Not Supplied Authorised End: Not Supplied Permit Start Date: Not Supplied Permit End Date: Not Supplied Positional Accuracy: Located by supplier to within 100m	A3NW (S)	1074	3	622800 308200
	Water Abstractions Operator: Norwich Brewery Ltd Licence Number: 7/34/15/**/174 Permit Version: Not Supplied Location: Bore At King Saint Old Brewery Authority: Environment Agency, Anglian Region Abstraction: Industrial Processing (Miscellaneous) Abstraction Type: Not Supplied Source: Well And Borehole Daily Rate (m3): 121 Yearly Rate (m3): 332000 Details: E chalk; Status: Revoked Authorised Start: Not Supplied Authorised End: Not Supplied Permit Start Date: Not Supplied Permit End Date: Not Supplied Positional Accuracy: Located by supplier to within 100m	A4NW (S)	1096	3	623460 308250

Map ID	Details	Quadrant Reference (Compass Direction)	Estimated Distance From Site	Contact	NGR
	Water Abstractions Operator: Nestle Uk Ltd Licence Number: 7/34/15/*g/106 Permit Version: Not Supplied Location: Bore , Chapel Field, NORWICH Authority: Environment Agency, Anglian Region Abstraction: Industrial Processing (Miscellaneous) Abstraction Type: Not Supplied Source: Well And Borehole Daily Rate (m3): 627 Yearly Rate (m3): 2082000 Details: E chalk; Status: Revoked Authorised Start: Not Supplied Authorised End: Not Supplied Permit Start Date: Not Supplied Permit End Date: Not Supplied Positional Accuracy: Located by supplier to within 100m	A3NW (S)	1099	3	622700 308190
	Water Abstractions Operator: Watney Mann (East Anglia) Ltd Licence Number: 7/34/15/*g/130 Permit Version: Not Supplied Location: Bore At King Saint Old Brewery Authority: Environment Agency, Anglian Region Abstraction: Industrial Processing (Miscellaneous) Abstraction Type: Not Supplied Source: Well And Borehole Daily Rate (m3): 295 Yearly Rate (m3): 1818000 Details: E chalk; Status: Revoked Authorised Start: Not Supplied Authorised End: Not Supplied Permit Start Date: Not Supplied Permit End Date: Not Supplied Positional Accuracy: Located by supplier to within 100m	A4NW (S)	1101	3	623460 308245
	Water Abstractions Operator: Nestle Uk Ltd Licence Number: 7/34/15/*g/106 Permit Version: Not Supplied Location: Bore , Chapel Field, NORWICH Authority: Environment Agency, Anglian Region Abstraction: Industrial Processing (Miscellaneous) Abstraction Type: Not Supplied Source: Well And Borehole Daily Rate (m3): 627 Yearly Rate (m3): 2082000 Details: E chalk; Status: Revoked Authorised Start: Not Supplied Authorised End: Not Supplied Permit Start Date: Not Supplied Permit End Date: Not Supplied Positional Accuracy: Located by supplier to within 100m	A3NW (S)	1126	3	622780 308150
	Water Abstractions Operator: Norwich Brewery Ltd Licence Number: 7/34/15/**/174 Permit Version: Not Supplied Location: Bore At King Saint Old Brewery Authority: Environment Agency, Anglian Region Abstraction: Industrial Processing (Miscellaneous) Abstraction Type: Not Supplied Source: Well And Borehole Daily Rate (m3): 121 Yearly Rate (m3): 332000 Details: E chalk; Status: Revoked Authorised Start: Not Supplied Authorised End: Not Supplied Permit Start Date: Not Supplied Permit End Date: Not Supplied Positional Accuracy: Located by supplier to within 100m	A4NW (S)	1131	3	623450 308210

Map ID	Details	Quadrant Reference (Compass Direction)	Estimated Distance From Site	Contact	NGR
	Water Abstractions Operator: Watney Mann (East Anglia) Ltd Licence Number: 7/34/15/*g/130 Permit Version: Not Supplied Location: Bore At King Saint Old Brewery Authority: Environment Agency, Anglian Region Abstraction: Industrial Processing (Miscellaneous) Abstraction Type: Not Supplied Source: Well And Borehole Daily Rate (m3): 295 Yearly Rate (m3): 1818000 Details: E chalk; Status: Revoked Authorised Start: Not Supplied Authorised End: Not Supplied Permit Start Date: Not Supplied Permit End Date: Not Supplied Positional Accuracy: Located by supplier to within 100m	A4NW (S)	1136	3	623450 308205
	Water Abstractions Operator: Norwich Brewery Ltd Licence Number: 7/34/15/**/174 Permit Version: Not Supplied Location: Bore At King Saint Old Brewery Authority: Environment Agency, Anglian Region Abstraction: Industrial Processing (Miscellaneous) Abstraction Type: Not Supplied Source: Well And Borehole Daily Rate (m3): 121 Yearly Rate (m3): 332000 Details: E chalk; Status: Revoked Authorised Start: Not Supplied Authorised End: Not Supplied Permit Start Date: Not Supplied Permit End Date: Not Supplied Positional Accuracy: Located by supplier to within 100m	A4NW (S)	1203	3	623530 308160
	Water Abstractions Operator: Norfolk & Norwich Health Care Licence Number: 7/34/15/*G/0208 Permit Version: 100 Location: Borehole 1 - Norwich Authority: Environment Agency, Anglian Region Abstraction: Private Water Undertaking: General Use (Medium Loss) Abstraction Type: Water may be abstracted from a single point Source: Groundwater Daily Rate (m3): Not Supplied Yearly Rate (m3): Not Supplied Details: Not Supplied Authorised Start: 01 January Authorised End: 31 December Permit Start Date: 1st May 1994 Permit End Date: Not Supplied Positional Accuracy: Located by supplier to within 100m	A2SE (S)	1306	3	622600 308000
	Water Abstractions Operator: Norfolk & Norwich Health Care Licence Number: 7/34/15/*G/0208 Permit Version: 100 Location: Borehole 2 - Norwich Authority: Environment Agency, Anglian Region Abstraction: Private Water Undertaking: General Use (Medium Loss) Abstraction Type: Water may be abstracted from a single point Source: Groundwater Daily Rate (m3): Not Supplied Yearly Rate (m3): Not Supplied Details: Not Supplied Authorised Start: 01 January Authorised End: 31 December Permit Start Date: 1st May 1994 Permit End Date: Not Supplied Positional Accuracy: Located by supplier to within 100m	A2SE (S)	1311	3	622600 307995

Map ID	Details	Quadrant Reference (Compass Direction)	Estimated Distance From Site	Contact	NGR
	Water Abstractions Operator: G & G H Pointer Ltd Licence Number: 7/34/15/*g/173 Permit Version: Not Supplied Location: Standby Bore, Aylsham Road, NCH Authority: Environment Agency, Anglian Region Abstraction: Industrial Processing (Miscellaneous) Abstraction Type: Not Supplied Source: Well And Borehole Daily Rate (m3): 16 Yearly Rate (m3): 51000 Details: E chalk; Status: Revoked Authorised Start: Not Supplied Authorised End: Not Supplied Permit Start Date: Not Supplied Permit End Date: Not Supplied Positional Accuracy: Located by supplier to within 100m	A22SW (NW)	1344	3	622200 310650
	Water Abstractions Operator: Swan Laundry (Norwich) Ltd Licence Number: 7/34/11/**/265 Permit Version: Not Supplied Location: River Wensum At, Heigham Street, NORWICH Authority: Environment Agency, Anglian Region Abstraction: Industrial Processing (Miscellaneous) Abstraction Type: Not Supplied Source: Well And Borehole Daily Rate (m3): 23 Yearly Rate (m3): 91000 Details: Glacial Sand and Gravel; Status: Revoked Authorised Start: Not Supplied Authorised End: Not Supplied Permit Start Date: Not Supplied Permit End Date: Not Supplied Positional Accuracy: Located by supplier to within 100m	A16SW (W)	1346	3	621620 309820
	Water Abstractions Operator: Swan Laundry (Norwich) Ltd Licence Number: 7/34/11/**/265 Permit Version: Not Supplied Location: Well At Heigham Street, NORWICH Authority: Environment Agency, Anglian Region Abstraction: Industrial Processing (Miscellaneous) Abstraction Type: Not Supplied Source: Stream Daily Rate (m3): 31 Yearly Rate (m3): 123000 Details: Status: Revoked Authorised Start: Not Supplied Authorised End: Not Supplied Permit Start Date: Not Supplied Permit End Date: Not Supplied Positional Accuracy: Located by supplier to within 100m	A16SW (W)	1352	3	621620 309845
	Water Abstractions Operator: Anglian Water Services Ltd Licence Number: 7/34/11/*s/507 Permit Version: Not Supplied Location: Dolphin Drain -, NORWICH Authority: Environment Agency, Anglian Region Abstraction: Unspecified Abstraction Type: Not Supplied Source: Stream Daily Rate (m3): 7 Yearly Rate (m3): 2592000 Details: Status: Revoked Authorised Start: Not Supplied Authorised End: Not Supplied Permit Start Date: Not Supplied Permit End Date: Not Supplied Positional Accuracy: Located by supplier to within 100m	A16NE (NW)	1361	3	621700 310100

Map ID	Details	Quadrant Reference (Compass Direction)	Estimated Distance From Site	Contact	NGR
	Water Abstractions Operator: G & G H Pointer Ltd Licence Number: 7/34/15/*g/173 Permit Version: Not Supplied Location: Bore At Aylsham Road, NORWICH Authority: Environment Agency, Anglian Region Abstraction: Industrial Processing (Miscellaneous) Abstraction Type: Not Supplied Source: Well And Borehole Daily Rate (m3): 16 Yearly Rate (m3): 52000 Details: E chalk; Status: Revoked Authorised Start: Not Supplied Authorised End: Not Supplied Permit Start Date: Not Supplied Permit End Date: Not Supplied Positional Accuracy: Located by supplier to within 100m	A22SW (NW)	1389	3	622290 310755
	Water Abstractions Operator: G & G H Pointer Ltd Licence Number: 7/34/15/*g/173 Permit Version: Not Supplied Location: Bore , Aylsham Road, NORWICH Authority: Environment Agency, Anglian Region Abstraction: Industrial Processing (Miscellaneous) Abstraction Type: Not Supplied Source: Well And Borehole Daily Rate (m3): 16 Yearly Rate (m3): 52000 Details: E chalk; Status: Revoked Authorised Start: Not Supplied Authorised End: Not Supplied Permit Start Date: Not Supplied Permit End Date: Not Supplied Positional Accuracy: Located by supplier to within 100m	A22SW (NW)	1389	3	622280 310750
	Water Abstractions Operator: John Culyer And Son Ltd Licence Number: 7/34/11/*g/328 Permit Version: Not Supplied Location: Bore At Waterworks Road, NORWICH Authority: Environment Agency, Anglian Region Abstraction: Industrial Processing (Miscellaneous) Abstraction Type: Not Supplied Source: Well And Borehole Daily Rate (m3): 14 Yearly Rate (m3): 55000 Details: E chalk; Status: Revoked Authorised Start: Not Supplied Authorised End: Not Supplied Permit Start Date: Not Supplied Permit End Date: Not Supplied Positional Accuracy: Located by supplier to within 100m	A11NW (W)	1401	3	621520 309590
	Water Abstractions Operator: Boulton & Paul Ltd Licence Number: 7/34/15/*g/171 Permit Version: Not Supplied Location: Bore At Riverside Works, NORWICH Authority: Environment Agency, Anglian Region Abstraction: Cooling Abstraction Type: Not Supplied Source: Well And Borehole Daily Rate (m3): 6 Yearly Rate (m3): 20000 Details: E chalk; Status: Revoked Authorised Start: Not Supplied Authorised End: Not Supplied Permit Start Date: Not Supplied Permit End Date: Not Supplied Positional Accuracy: Located by supplier to within 100m	A4SE (SE)	1451	3	623850 308030

Map ID	Details	Quadrant Reference (Compass Direction)	Estimated Distance From Site	Contact	NGR
	Water Abstractions Operator: Anglian Water Services Ltd Licence Number: 7/34/11/*s/378 Permit Version: Not Supplied Location: River Wensum In, NORWICH Authority: Environment Agency, Anglian Region Abstraction: Public Water Supply Abstraction Type: Not Supplied Source: Stream Daily Rate (m3): 14974 Yearly Rate (m3): 57734000 Details: Status: Revoked Authorised Start: Not Supplied Authorised End: Not Supplied Permit Start Date: Not Supplied Permit End Date: Not Supplied Positional Accuracy: Located by supplier to within 100m	A16SW (W)	1462	3	621505 309835
	Water Abstractions Operator: Anglian Water Services Ltd Licence Number: 7/34/11/**/329 Permit Version: Not Supplied Location: River Wensum In, NORWICH Authority: Environment Agency, Anglian Region Abstraction: Public Water Supply Abstraction Type: Not Supplied Source: Stream Daily Rate (m3): 21139 Yearly Rate (m3): 72736000 Details: Status: Revoked Authorised Start: Not Supplied Authorised End: Not Supplied Permit Start Date: Not Supplied Permit End Date: Not Supplied Positional Accuracy: Located by supplier to within 100m	A16SW (W)	1463	3	621505 309840
	Water Abstractions Operator: Anglian Water Services Limited Licence Number: 7/34/11/*S/0399 Permit Version: 100 Location: R Wensum At Norwich Authority: Environment Agency, Anglian Region Abstraction: Public Water Supply: Potable Water Supply - Direct Abstraction Type: Water may be abstracted from a single point Source: Surface Daily Rate (m3): Not Supplied Yearly Rate (m3): Not Supplied Details: Not Supplied Authorised Start: 01 January Authorised End: 31 December Permit Start Date: 1st August 1983 Permit End Date: Not Supplied Positional Accuracy: Located by supplier to within 100m	A16SW (W)	1467	3	621500 309835
	Water Abstractions Operator: Anglian Water Services Limited Licence Number: 7/34/11/*S/0399 Permit Version: 102 Location: R Wensum At Norwich Authority: Environment Agency, Anglian Region Abstraction: Public Water Supply: Potable Water Supply - Direct Abstraction Type: Water may be abstracted from a single point Source: Surface Daily Rate (m3): Not Supplied Yearly Rate (m3): Not Supplied Details: Not Supplied Authorised Start: 01 January Authorised End: 31 December Permit Start Date: 31st December 2015 Permit End Date: Not Supplied Positional Accuracy: Located by supplier to within 10m	A16SW (W)	1468	3	621500 309840

Map ID	Details	Quadrant Reference (Compass Direction)	Estimated Distance From Site	Contact	NGR
	Water Abstractions Operator: Anglian Water Services Limited Licence Number: 7/34/11/*S/0399 Permit Version: 101 Location: R Wensum At Norwich Authority: Environment Agency, Anglian Region Abstraction: Public Water Supply: Potable Water Supply - Direct Abstraction Type: Water may be abstracted from a single point Source: Surface Daily Rate (m3): Not Supplied Yearly Rate (m3): Not Supplied Details: Not Supplied Authorised Start: 01 January Authorised End: 31 December Permit Start Date: 6th November 2014 Permit End Date: Not Supplied Positional Accuracy: Located by supplier to within 10m	A16SW (W)	1468	3	621500 309840
	Water Abstractions Operator: Ashworth & Stannard Ltd Licence Number: 7/34/11/*g/445 Permit Version: Not Supplied Location: Borehole, Livingstone Street Authority: Environment Agency, Anglian Region Abstraction: Industrial Processing (Miscellaneous) Abstraction Type: Not Supplied Source: Well And Borehole Daily Rate (m3): 1 Yearly Rate (m3): 5000 Details: E chalk; Status: Revoked Authorised Start: Not Supplied Authorised End: Not Supplied Permit Start Date: Not Supplied Permit End Date: Not Supplied Positional Accuracy: Located by supplier to within 100m	A11SW (W)	1495	3	621400 309360
	Water Abstractions Operator: Anglian Water Services Ltd Licence Number: 7/34/11/*s/378 Permit Version: Not Supplied Location: River Wensum In, NORWICH Authority: Environment Agency, Anglian Region Abstraction: Public Water Supply Abstraction Type: Not Supplied Source: Stream Daily Rate (m3): 14974 Yearly Rate (m3): 57734000 Details: Status: Revoked Authorised Start: Not Supplied Authorised End: Not Supplied Permit Start Date: Not Supplied Permit End Date: Not Supplied Positional Accuracy: Located by supplier to within 100m	A16SW (W)	1505	3	621465 309855
	Water Abstractions Operator: Anglian Water Services Limited Licence Number: 7/34/11/*S/0399 Permit Version: 100 Location: R Wensum At Norwich Authority: Environment Agency, Anglian Region Abstraction: Public Water Supply: Potable Water Supply - Direct Abstraction Type: Water may be abstracted from a single point Source: Surface Daily Rate (m3): Not Supplied Yearly Rate (m3): Not Supplied Details: Not Supplied Authorised Start: 01 January Authorised End: 31 December Permit Start Date: 1st August 1983 Permit End Date: Not Supplied Positional Accuracy: Located by supplier to within 100m	A16SW (W)	1506	3	621465 309860

Map ID	Details	Quadrant Reference (Compass Direction)	Estimated Distance From Site	Contact	NGR
	Water Abstractions Operator: Anglian Water Services Ltd Licence Number: 7/34/11/**/329 Permit Version: Not Supplied Location: River Wensum In, NORWICH Authority: Environment Agency, Anglian Region Abstraction: Public Water Supply Abstraction Type: Not Supplied Source: Stream Daily Rate (m3): 21139 Yearly Rate (m3): 72736000 Details: Status: Revoked Authorised Start: Not Supplied Authorised End: Not Supplied Permit Start Date: Not Supplied Permit End Date: Not Supplied Positional Accuracy: Located by supplier to within 100m	A16SW (W)	1507	3	621465 309865
	Water Abstractions Operator: Anglian Water Services Limited Licence Number: 7/34/11/*S/0399 Permit Version: 102 Location: R Wensum At Norwich Authority: Environment Agency, Anglian Region Abstraction: Public Water Supply: Potable Water Supply - Direct Abstraction Type: Water may be abstracted from a single point Source: Surface Daily Rate (m3): Not Supplied Yearly Rate (m3): Not Supplied Details: Not Supplied Authorised Start: 01 January Authorised End: 31 December Permit Start Date: 31st December 2015 Permit End Date: Not Supplied Positional Accuracy: Located by supplier to within 10m	A16SW (W)	1511	3	621460 309860
	Water Abstractions Operator: Anglian Water Services Limited Licence Number: 7/34/11/*S/0399 Permit Version: 101 Location: R Wensum At Norwich Authority: Environment Agency, Anglian Region Abstraction: Public Water Supply: Potable Water Supply - Direct Abstraction Type: Water may be abstracted from a single point Source: Surface Daily Rate (m3): Not Supplied Yearly Rate (m3): Not Supplied Details: Not Supplied Authorised Start: 01 January Authorised End: 31 December Permit Start Date: 6th November 2014 Permit End Date: Not Supplied Positional Accuracy: Located by supplier to within 10m	A16SW (W)	1511	3	621460 309860
	Water Abstractions Operator: May Gurney (Construction) Ltd Licence Number: 7/34/15/*s/221 Permit Version: Not Supplied Location: River Wensum, Norwich Riverside Dev Authority: Environment Agency, Anglian Region Abstraction: Spray Irrigation Abstraction Type: Not Supplied Source: Stream Daily Rate (m3): 5 Yearly Rate (m3): 20000 Details: Status: Temporary Authorised Start: Not Supplied Authorised End: Not Supplied Permit Start Date: Not Supplied Permit End Date: Not Supplied Positional Accuracy: Located by supplier to within 100m	A4SE (SE)	1528	3	623760 307900

Map ID	Details	Quadrant Reference (Compass Direction)	Estimated Distance From Site	Contact	NGR
	Water Abstractions Operator: Boulton & Paul Ltd Licence Number: 7/34/15/*g/171 Permit Version: Not Supplied Location: Bore At Riverside Works, NORWICH Authority: Environment Agency, Anglian Region Abstraction: Cooling Abstraction Type: Not Supplied Source: Well And Borehole Daily Rate (m3): 1 Yearly Rate (m3): 3000 Details: E chalk; Status: Revoked Authorised Start: Not Supplied Authorised End: Not Supplied Permit Start Date: Not Supplied Permit End Date: Not Supplied Positional Accuracy: Located by supplier to within 100m	A4SE (SE)	1548	3	623950 307975
	Water Abstractions Operator: Boulton & Paul Ltd Licence Number: 7/34/15/*g/171 Permit Version: Not Supplied Location: Bore At Riverside Works, NORWICH Authority: Environment Agency, Anglian Region Abstraction: Cooling Abstraction Type: Not Supplied Source: Well And Borehole Daily Rate (m3): 5 Yearly Rate (m3): 16000 Details: E chalk; Status: Revoked Authorised Start: Not Supplied Authorised End: Not Supplied Permit Start Date: Not Supplied Permit End Date: Not Supplied Positional Accuracy: Located by supplier to within 100m	A4SE (SE)	1615	3	623980 307915
	Water Abstractions Operator: Boulton & Paul Ltd Licence Number: 7/34/15/*g/171 Permit Version: Not Supplied Location: Bore At Riverside Works, NORWICH Authority: Environment Agency, Anglian Region Abstraction: Cooling Abstraction Type: Not Supplied Source: Well And Borehole Daily Rate (m3): 6 Yearly Rate (m3): 20000 Details: E chalk; Status: Revoked Authorised Start: Not Supplied Authorised End: Not Supplied Permit Start Date: Not Supplied Permit End Date: Not Supplied Positional Accuracy: Located by supplier to within 100m	A5SW (SE)	1618	3	624070 307970
	Water Abstractions Operator: R J Read Ltd Licence Number: 7/34/15/*g/157 Permit Version: Not Supplied Location: Bore At King St, NORWICH Authority: Environment Agency, Anglian Region Abstraction: Industrial Processing (Miscellaneous) Abstraction Type: Not Supplied Source: Well And Borehole Daily Rate (m3): 2 Yearly Rate (m3): 36000 Details: E chalk; Status: Revoked Authorised Start: Not Supplied Authorised End: Not Supplied Permit Start Date: Not Supplied Permit End Date: Not Supplied Positional Accuracy: Located by supplier to within 100m	A4SE (SE)	1648	3	623830 307800

Map ID	Details	Quadrant Reference (Compass Direction)	Estimated Distance From Site	Contact	NGR
	Water Abstractions Operator: Norwich City Football Club Plc Licence Number: 7/34/15/*G/0199 Permit Version: 100 Location: Chalk Borehole -Carrow Road Authority: Environment Agency, Anglian Region Abstraction: General Agriculture: Spray Irrigation - Direct Abstraction Type: Water may be abstracted from a single point Source: Groundwater Daily Rate (m3): Not Supplied Yearly Rate (m3): Not Supplied Details: Not Supplied Authorised Start: 01 January Authorised End: 31 December Permit Start Date: 1st April 2011 Permit End Date: Not Supplied Positional Accuracy: Located by supplier to within 100m	A4SE (SE)	1704	3	624010 307830
	Water Abstractions Operator: Anglian Water Services Ltd Licence Number: 7/34/11/*s/378 Permit Version: Not Supplied Location: River Wensum In, NORWICH Authority: Environment Agency, Anglian Region Abstraction: Public Water Supply Abstraction Type: Not Supplied Source: Stream Daily Rate (m3): 14974 Yearly Rate (m3): 57734000 Details: Status: Revoked Authorised Start: Not Supplied Authorised End: Not Supplied Permit Start Date: Not Supplied Permit End Date: Not Supplied Positional Accuracy: Located by supplier to within 100m	(W)	1895	3	621025 309625
	Water Abstractions Operator: Anglian Water Services Limited Licence Number: 7/34/11/*S/0399 Permit Version: 100 Location: R Wensum In Norwich Authority: Environment Agency, Anglian Region Abstraction: Public Water Supply: Potable Water Supply - Direct Abstraction Type: Water may be abstracted from a single point Source: Surface Daily Rate (m3): Not Supplied Yearly Rate (m3): Not Supplied Details: Not Supplied Authorised Start: 01 January Authorised End: 31 December Permit Start Date: 1st August 1983 Permit End Date: Not Supplied Positional Accuracy: Located by supplier to within 100m	(W)	1896	3	621025 309630
	Water Abstractions Operator: Anglian Water Services Ltd Licence Number: 7/34/11/**/329 Permit Version: Not Supplied Location: River Wensum In , NORWICH Authority: Environment Agency, Anglian Region Abstraction: Public Water Supply Abstraction Type: Not Supplied Source: Stream Daily Rate (m3): 21139 Yearly Rate (m3): 72736000 Details: Status: Revoked Authorised Start: Not Supplied Authorised End: Not Supplied Permit Start Date: Not Supplied Permit End Date: Not Supplied Positional Accuracy: Located by supplier to within 100m	(W)	1897	3	621025 309635

Map ID	Details	Quadrant Reference (Compass Direction)	Estimated Distance From Site	Contact	NGR
	Water Abstractions Operator: Anglian Water Services Limited Licence Number: 7/34/11/*S/0399 Permit Version: 102 Location: R Wensum In Norwich Authority: Environment Agency, Anglian Region Abstraction: Public Water Supply: Potable Water Supply - Direct Abstraction Type: Water may be abstracted from a single point Source: Surface Daily Rate (m3): Not Supplied Yearly Rate (m3): Not Supplied Details: Not Supplied Authorised Start: 01 January Authorised End: 31 December Permit Start Date: 31st December 2015 Permit End Date: Not Supplied Positional Accuracy: Located by supplier to within 10m	(W)	1901	3	621020 309630
	Water Abstractions Operator: Anglian Water Services Limited Licence Number: 7/34/11/*S/0399 Permit Version: 101 Location: R Wensum In Norwich Authority: Environment Agency, Anglian Region Abstraction: Public Water Supply: Potable Water Supply - Direct Abstraction Type: Water may be abstracted from a single point Source: Surface Daily Rate (m3): Not Supplied Yearly Rate (m3): Not Supplied Details: Not Supplied Authorised Start: 01 January Authorised End: 31 December Permit Start Date: 6th November 2014 Permit End Date: Not Supplied Positional Accuracy: Located by supplier to within 10m	(W)	1901	3	621020 309630
	Water Abstractions Operator: Robinsons Soft Drinks Ltd Licence Number: 7/34/15/*G/0152 Permit Version: 100 Location: Bore C,Block 206,Carrow Works Authority: Environment Agency, Anglian Region Abstraction: Other Industrial/Commercial/Public Services: Non-Evaporative Cooling Abstraction Type: Water may be abstracted from a single point Source: Groundwater Daily Rate (m3): Not Supplied Yearly Rate (m3): Not Supplied Details: E chalk; Status: Perpetuity Authorised Start: 01 January Authorised End: 31 December Permit Start Date: 1st May 1995 Permit End Date: Not Supplied Positional Accuracy: Located by supplier to within 100m	(SE)	1916	3	624060 307615
	Water Abstractions Operator: Anglian Water Services Ltd Licence Number: 7/34/11/*s/522 Permit Version: Not Supplied Location: River Wensum, NORWICH Authority: Environment Agency, Anglian Region Abstraction: Unspecified Abstraction Type: Not Supplied Source: Stream Daily Rate (m3): 6000 Yearly Rate (m3): 35000000 Details: Status: Revoked Authorised Start: Not Supplied Authorised End: Not Supplied Permit Start Date: Not Supplied Permit End Date: Not Supplied Positional Accuracy: Located by supplier to within 100m	(W)	1916	3	621000 309600

Map ID	Details	Quadrant Reference (Compass Direction)	Estimated Distance From Site	Contact	NGR
	Water Abstractions Operator: Reckitt & Colman Food Division Licence Number: 7/34/15/*g/154 Permit Version: Not Supplied Location: Bore At Carrow Works, NORWICH Authority: Environment Agency, Anglian Region Abstraction: Industrial Processing (Miscellaneous) Abstraction Type: Not Supplied Source: Well And Borehole Daily Rate (m3): 14 Yearly Rate (m3): 55000 Details: E chalk; Status: Revoked Authorised Start: Not Supplied Authorised End: Not Supplied Permit Start Date: Not Supplied Permit End Date: Not Supplied Positional Accuracy: Located by supplier to within 100m	(SE)	1918	3	624065 307615
	Water Abstractions Operator: Britvic Soft Drinks Ltd Licence Number: 7/34/15/*G/0152 Permit Version: 107 Location: Bore C,Block 206,Carrow Works Authority: Environment Agency, Anglian Region Abstraction: Food And Drink: Process Water Abstraction Type: Water may be abstracted from a single point Source: Groundwater Daily Rate (m3): Not Supplied Yearly Rate (m3): Not Supplied Details: Land At Carrow Works, Norwich Authorised Start: 01 January Authorised End: 31 December Permit Start Date: 22nd January 2010 Permit End Date: Not Supplied Positional Accuracy: Located by supplier to within 10m	(SE)	1920	3	624060 307610
	Water Abstractions Operator: Britvic Soft Drinks Ltd Licence Number: 7/34/15/*G/0152 Permit Version: 107 Location: Bore C,Block 206,Carrow Works Authority: Environment Agency, Anglian Region Abstraction: Other Industrial/Commercial/Public Services: Non-Evaporative Cooling Abstraction Type: Water may be abstracted from a single point Source: Groundwater Daily Rate (m3): Not Supplied Yearly Rate (m3): Not Supplied Details: Land At Carrow Works, Norwich Authorised Start: 01 January Authorised End: 31 December Permit Start Date: 22nd January 2010 Permit End Date: Not Supplied Positional Accuracy: Located by supplier to within 10m	(SE)	1920	3	624060 307610
	Water Abstractions Operator: Britvic Soft Drinks Ltd Licence Number: 7/34/15/*G/0152 Permit Version: 106 Location: Bore C,Block 206,Carrow Works Authority: Environment Agency, Anglian Region Abstraction: Food And Drink: Process Water Abstraction Type: Water may be abstracted from a single point Source: Groundwater Daily Rate (m3): Not Supplied Yearly Rate (m3): Not Supplied Details: Land At Carrow Works, Norwich Authorised Start: 01 January Authorised End: 31 December Permit Start Date: 25th June 2009 Permit End Date: Not Supplied Positional Accuracy: Located by supplier to within 10m	(SE)	1920	3	624060 307610

Map ID	Details	Quadrant Reference (Compass Direction)	Estimated Distance From Site	Contact	NGR
	Water Abstractions Operator: Britvic Soft Drinks Ltd Licence Number: 7/34/15/*G/0152 Permit Version: 106 Location: Bore C,Block 206,Carrow Works Authority: Environment Agency, Anglian Region Abstraction: Other Industrial/Commercial/Public Services: Non-Evaporative Cooling Abstraction Type: Water may be abstracted from a single point Source: Groundwater Daily Rate (m3): Not Supplied Yearly Rate (m3): Not Supplied Details: Various Points At Carrow Works, Norwich Authorised Start: 01 January Authorised End: 31 December Permit Start Date: 25th June 2009 Permit End Date: Not Supplied Positional Accuracy: Located by supplier to within 10m	(SE)	1920	3	624060 307610
	Water Abstractions Operator: Britvic Soft Drinks Ltd Licence Number: 7/34/15/*G/0152 Permit Version: 105 Location: Bore C,Block 206,Carrow Works Authority: Environment Agency, Anglian Region Abstraction: Food And Drink: Process Water Abstraction Type: Water may be abstracted from a single point Source: Groundwater Daily Rate (m3): Not Supplied Yearly Rate (m3): Not Supplied Details: Carrow Works, Norwich Authorised Start: 01 January Authorised End: 31 December Permit Start Date: 1st January 2009 Permit End Date: Not Supplied Positional Accuracy: Located by supplier to within 10m	(SE)	1920	3	624060 307610
	Water Abstractions Operator: Britvic Soft Drinks Ltd Licence Number: 7/34/15/*G/0152 Permit Version: 105 Location: Bore C,Block 206,Carrow Works Authority: Environment Agency, Anglian Region Abstraction: Other Industrial/Commercial/Public Services: Non-Evaporative Cooling Abstraction Type: Water may be abstracted from a single point Source: Groundwater Daily Rate (m3): Not Supplied Yearly Rate (m3): Not Supplied Details: Various Points At Carrow Works Norwich Authorised Start: 01 January Authorised End: 31 December Permit Start Date: 1st January 2009 Permit End Date: Not Supplied Positional Accuracy: Located by supplier to within 10m	(SE)	1920	3	624060 307610
	Water Abstractions Operator: Britvic Soft Drinks Ltd Licence Number: 7/34/15/*G/0152 Permit Version: 104 Location: Bore C,Block 206,Carrow Works Authority: Environment Agency, Anglian Region Abstraction: Food And Drink: Process Water Abstraction Type: Water may be abstracted from a single point Source: Groundwater Daily Rate (m3): Not Supplied Yearly Rate (m3): Not Supplied Details: Carrow Works, Norwich Authorised Start: 01 January Authorised End: 31 December Permit Start Date: 18th August 2006 Permit End Date: Not Supplied Positional Accuracy: Located by supplier to within 10m	(SE)	1920	3	624060 307610

Map ID	Details	Quadrant Reference (Compass Direction)	Estimated Distance From Site	Contact	NGR
	Water Abstractions Operator: Britvic Soft Drinks Ltd Licence Number: 7/34/15/*G/0152 Permit Version: 104 Location: Bore At Carrow Works,Norwich Authority: Environment Agency, Anglian Region Abstraction: Other Industrial/Commercial/Public Services: Non-Evaporative Cooling Abstraction Type: Water may be abstracted from a single point Source: Groundwater Daily Rate (m3): Not Supplied Yearly Rate (m3): Not Supplied Details: Land At Carrow Works Norwich Authorised Start: 01 January Authorised End: 31 December Permit Start Date: 18th August 2006 Permit End Date: Not Supplied Positional Accuracy: Located by supplier to within 10m	(SE)	1920	3	624060 307610
	Water Abstractions Operator: Britvic Soft Drinks Ltd Licence Number: 7/34/15/*G/0152 Permit Version: 104 Location: Bore C,Block 206,Carrow Works Authority: Environment Agency, Anglian Region Abstraction: Other Industrial/Commercial/Public Services: Non-Evaporative Cooling Abstraction Type: Water may be abstracted from a single point Source: Groundwater Daily Rate (m3): Not Supplied Yearly Rate (m3): Not Supplied Details: Land At Carrow Works Norwich Authorised Start: 01 January Authorised End: 31 December Permit Start Date: 18th August 2006 Permit End Date: Not Supplied Positional Accuracy: Located by supplier to within 10m	(SE)	1920	3	624060 307610
	Water Abstractions Operator: Robinsons Soft Drinks Ltd Licence Number: 7/34/15/*G/0152 Permit Version: 103 Location: Bore C,Block 206,Carrow Works Authority: Environment Agency, Anglian Region Abstraction: Food And Drink: Process Water Abstraction Type: Water may be abstracted from a single point Source: Groundwater Daily Rate (m3): Not Supplied Yearly Rate (m3): Not Supplied Details: Carrow Works, Norwich Authorised Start: 01 January Authorised End: 31 December Permit Start Date: 18th July 2005 Permit End Date: Not Supplied Positional Accuracy: Located by supplier to within 10m	(SE)	1920	3	624060 307610
	Water Abstractions Operator: Robinsons Soft Drinks Ltd Licence Number: 7/34/15/*G/0152 Permit Version: 103 Location: Bore At Carrow Works,Norwich Authority: Environment Agency, Anglian Region Abstraction: Other Industrial/Commercial/Public Services: Non-Evaporative Cooling Abstraction Type: Water may be abstracted from a single point Source: Groundwater Daily Rate (m3): Not Supplied Yearly Rate (m3): Not Supplied Details: Land At Carrow Works Norwich Authorised Start: 01 January Authorised End: 31 December Permit Start Date: 18th July 2005 Permit End Date: Not Supplied Positional Accuracy: Located by supplier to within 10m	(SE)	1920	3	624060 307610

Map ID	Details	Quadrant Reference (Compass Direction)	Estimated Distance From Site	Contact	NGR
	Water Abstractions Operator: Robinsons Soft Drinks Ltd Licence Number: 7/34/15/*G/0152 Permit Version: 103 Location: Bore C,Block 206,Carrow Works Authority: Environment Agency, Anglian Region Abstraction: Other Industrial/Commercial/Public Services: Non-Evaporative Cooling Abstraction Type: Water may be abstracted from a single point Source: Groundwater Daily Rate (m3): Not Supplied Yearly Rate (m3): Not Supplied Details: Land At Carrow Works Norwich Authorised Start: 01 January Authorised End: 31 December Permit Start Date: 18th July 2005 Permit End Date: Not Supplied Positional Accuracy: Located by supplier to within 10m	(SE)	1920	3	624060 307610
	Water Abstractions Operator: Robinsons Soft Drinks Ltd Licence Number: 7/34/15/*G/0152 Permit Version: 102 Location: Bore C,Block 206,Carrow Works Authority: Environment Agency, Anglian Region Abstraction: Food And Drink: General Use (Medium Loss) Abstraction Type: Water may be abstracted from a single point Source: Groundwater Daily Rate (m3): Not Supplied Yearly Rate (m3): Not Supplied Details: Not Supplied Authorised Start: 01 January Authorised End: 31 December Permit Start Date: 30th July 2003 Permit End Date: Not Supplied Positional Accuracy: Located by supplier to within 10m	(SE)	1920	3	624060 307610
	Water Abstractions Operator: Robinsons Soft Drinks Ltd Licence Number: 7/34/15/*G/0152 Permit Version: 102 Location: Bore C,Block 206,Carrow Works Authority: Environment Agency, Anglian Region Abstraction: Other Industrial/Commercial/Public Services: General Use (Medium Loss) Abstraction Type: Water may be abstracted from a single point Source: Groundwater Daily Rate (m3): Not Supplied Yearly Rate (m3): Not Supplied Details: Not Supplied Authorised Start: 01 January Authorised End: 31 December Permit Start Date: 30th July 2003 Permit End Date: Not Supplied Positional Accuracy: Located by supplier to within 10m	(SE)	1920	3	624060 307610
	Water Abstractions Operator: Robinsons Soft Drinks Ltd Licence Number: 7/34/15/*G/0152 Permit Version: 102 Location: Bore At Carrow Works,Norwich Authority: Environment Agency, Anglian Region Abstraction: Other Industrial/Commercial/Public Services: Non-Evaporative Cooling Abstraction Type: Water may be abstracted from a single point Source: Groundwater Daily Rate (m3): Not Supplied Yearly Rate (m3): Not Supplied Details: Not Supplied Authorised Start: 01 January Authorised End: 31 December Permit Start Date: 30th July 2003 Permit End Date: Not Supplied Positional Accuracy: Located by supplier to within 10m	(SE)	1920	3	624060 307610

Map ID	Details	Quadrant Reference (Compass Direction)	Estimated Distance From Site	Contact	NGR
	Water Abstractions Operator: Robinsons Soft Drinks Ltd Licence Number: 7/34/15/*G/0152 Permit Version: 101 Location: Bore C,Block 206,Carrow Works Authority: Environment Agency, Anglian Region Abstraction: Other Industrial/Commercial/Public Services: General Use (Medium Loss) Abstraction Type: Water may be abstracted from a single point Source: Groundwater Daily Rate (m3): Not Supplied Yearly Rate (m3): Not Supplied Details: Carrow Works Norwich Authorised Start: 01 January Authorised End: 31 December Permit Start Date: 25th September 2002 Permit End Date: Not Supplied Positional Accuracy: Located by supplier to within 10m	(SE)	1920	3	624060 307610
	Water Abstractions Operator: Robinsons Soft Drinks Ltd Licence Number: 7/34/15/*G/0152 Permit Version: 101 Location: Bore C,Block 206,Carrow Works Authority: Environment Agency, Anglian Region Abstraction: Other Industrial/Commercial/Public Services: Non-Evaporative Cooling Abstraction Type: Water may be abstracted from a single point Source: Groundwater Daily Rate (m3): Not Supplied Yearly Rate (m3): Not Supplied Details: Carrow Works Norwich Authorised Start: 01 January Authorised End: 31 December Permit Start Date: 25th September 2002 Permit End Date: Not Supplied Positional Accuracy: Located by supplier to within 10m	(SE)	1920	3	624060 307610
	Water Abstractions Operator: Robinsons Soft Drinks Ltd Licence Number: 7/34/15/*G/0152 Permit Version: 100 Location: Bore C,Block 206,Carrow Works Authority: Environment Agency, Anglian Region Abstraction: Other Industrial/Commercial/Public Services: General Use (Medium Loss) Abstraction Type: Water may be abstracted from a single point Source: Groundwater Daily Rate (m3): Not Supplied Yearly Rate (m3): Not Supplied Details: E chalk; Status: Perpetuity Authorised Start: 01 January Authorised End: 31 December Permit Start Date: 1st May 1995 Permit End Date: Not Supplied Positional Accuracy: Located by supplier to within 100m	(SE)	1920	3	624060 307610
	Water Abstractions Operator: Robinsons Soft Drinks Ltd Licence Number: 7/34/15/*g/152 Permit Version: Not Supplied Location: Bore F Block 107 West Authority: Environment Agency, Anglian Region Abstraction: Unspecified Abstraction Type: Not Supplied Source: Well And Borehole Daily Rate (m3): 682 Yearly Rate (m3): 3600000 Details: Not Supplied Authorised Start: Not Supplied Authorised End: Not Supplied Permit Start Date: Not Supplied Permit End Date: Not Supplied Positional Accuracy: Located by supplier to within 100m	(SE)	1922	3	624065 307610

Map ID	Details	Quadrant Reference (Compass Direction)	Estimated Distance From Site	Contact	NGR
	Water Abstractions Operator: Robinsons Soft Drinks Ltd Licence Number: 7/34/15/*G/0152 Permit Version: 100 Location: Bore B,Block 8a,Carrow Wks,Nch Authority: Environment Agency, Anglian Region Abstraction: Other Industrial/Commercial/Public Services: Non-Evaporative Cooling Abstraction Type: Water may be abstracted from a single point Source: Groundwater Daily Rate (m3): Not Supplied Yearly Rate (m3): Not Supplied Details: E chalk; Status: Perpetuity Authorised Start: 01 January Authorised End: 31 December Permit Start Date: 1st May 1995 Permit End Date: Not Supplied Positional Accuracy: Located by supplier to within 100m	(SE)	1967	3	624130 307595
	Water Abstractions Operator: Robinsons Soft Drinks Ltd Licence Number: 7/34/15/*g/152 Permit Version: Not Supplied Location: Bore F Block 107 West Authority: Environment Agency, Anglian Region Abstraction: Unspecified Abstraction Type: Not Supplied Source: Well And Borehole Daily Rate (m3): 682 Yearly Rate (m3): 3600000 Details: Not Supplied Authorised Start: Not Supplied Authorised End: Not Supplied Permit Start Date: Not Supplied Permit End Date: Not Supplied Positional Accuracy: Located by supplier to within 100m	(SE)	1970	3	624135 307595
	Water Abstractions Operator: Britvic Soft Drinks Ltd Licence Number: 7/34/15/*G/0152 Permit Version: 107 Location: Bore B,Block 8a,Carrow Wks,Norwich Authority: Environment Agency, Anglian Region Abstraction: Other Industrial/Commercial/Public Services: Non-Evaporative Cooling Abstraction Type: Water may be abstracted from a single point Source: Groundwater Daily Rate (m3): Not Supplied Yearly Rate (m3): Not Supplied Details: Land At Carrow Works, Norwich Authorised Start: 01 January Authorised End: 31 December Permit Start Date: 22nd January 2010 Permit End Date: Not Supplied Positional Accuracy: Located by supplier to within 10m	(SE)	1972	3	624130 307590
	Water Abstractions Operator: Britvic Soft Drinks Ltd Licence Number: 7/34/15/*G/0152 Permit Version: 107 Location: Bore B,Block 8a,Carrow Wks,Norwich Authority: Environment Agency, Anglian Region Abstraction: Food And Drink: Process Water Abstraction Type: Water may be abstracted from a single point Source: Groundwater Daily Rate (m3): Not Supplied Yearly Rate (m3): Not Supplied Details: Land At Carrow Works, Norwich Authorised Start: 01 January Authorised End: 31 December Permit Start Date: 22nd January 2010 Permit End Date: Not Supplied Positional Accuracy: Located by supplier to within 10m	(SE)	1972	3	624130 307590

Map ID	Details	Quadrant Reference (Compass Direction)	Estimated Distance From Site	Contact	NGR
	Water Abstractions Operator: Britvic Soft Drinks Ltd Licence Number: 7/34/15/*G/0152 Permit Version: 106 Location: Bore B,Block 8a,Carrow Wks,Norwich Authority: Environment Agency, Anglian Region Abstraction: Food And Drink: Process Water Abstraction Type: Water may be abstracted from a single point Source: Groundwater Daily Rate (m3): Not Supplied Yearly Rate (m3): Not Supplied Details: Land At Carrow Works, Norwich Authorised Start: 01 January Authorised End: 31 December Permit Start Date: 25th June 2009 Permit End Date: Not Supplied Positional Accuracy: Located by supplier to within 10m	(SE)	1972	3	624130 307590
	Water Abstractions Operator: Britvic Soft Drinks Ltd Licence Number: 7/34/15/*G/0152 Permit Version: 106 Location: Bore B,Block 8a,Carrow Wks,Norwich Authority: Environment Agency, Anglian Region Abstraction: Other Industrial/Commercial/Public Services: Non-Evaporative Cooling Abstraction Type: Water may be abstracted from a single point Source: Groundwater Daily Rate (m3): Not Supplied Yearly Rate (m3): Not Supplied Details: Various Points At Carrow Works, Norwich Authorised Start: 01 January Authorised End: 31 December Permit Start Date: 25th June 2009 Permit End Date: Not Supplied Positional Accuracy: Located by supplier to within 10m	(SE)	1972	3	624130 307590
	Water Abstractions Operator: Britvic Soft Drinks Ltd Licence Number: 7/34/15/*G/0152 Permit Version: 105 Location: Bore B,Block 8a,Carrow Wks,Norwich Authority: Environment Agency, Anglian Region Abstraction: Food And Drink: Process Water Abstraction Type: Water may be abstracted from a single point Source: Groundwater Daily Rate (m3): Not Supplied Yearly Rate (m3): Not Supplied Details: Carrow Works, Norwich Authorised Start: 01 January Authorised End: 31 December Permit Start Date: 1st January 2009 Permit End Date: Not Supplied Positional Accuracy: Located by supplier to within 10m	(SE)	1972	3	624130 307590
	Water Abstractions Operator: Britvic Soft Drinks Ltd Licence Number: 7/34/15/*G/0152 Permit Version: 105 Location: Bore B,Block 8a,Carrow Wks,Norwich Authority: Environment Agency, Anglian Region Abstraction: Other Industrial/Commercial/Public Services: Non-Evaporative Cooling Abstraction Type: Water may be abstracted from a single point Source: Groundwater Daily Rate (m3): Not Supplied Yearly Rate (m3): Not Supplied Details: Various Points At Carrow Works Norwich Authorised Start: 01 January Authorised End: 31 December Permit Start Date: 1st January 2009 Permit End Date: Not Supplied Positional Accuracy: Located by supplier to within 10m	(SE)	1972	3	624130 307590

Map ID	Details	Quadrant Reference (Compass Direction)	Estimated Distance From Site	Contact	NGR
	Water Abstractions Operator: Britvic Soft Drinks Ltd Licence Number: 7/34/15/*G/0152 Permit Version: 104 Location: Bore B,Block 8a,Carrow Wks,Norwich Authority: Environment Agency, Anglian Region Abstraction: Food And Drink: Process Water Abstraction Type: Water may be abstracted from a single point Source: Groundwater Daily Rate (m3): Not Supplied Yearly Rate (m3): Not Supplied Details: Carrow Works, Norwich Authorised Start: 01 January Authorised End: 31 December Permit Start Date: 18th August 2006 Permit End Date: Not Supplied Positional Accuracy: Located by supplier to within 10m	(SE)	1972	3	624130 307590
	Water Abstractions Operator: Britvic Soft Drinks Ltd Licence Number: 7/34/15/*G/0152 Permit Version: 104 Location: Bore B,Block 8a,Carrow Wks,Norwich Authority: Environment Agency, Anglian Region Abstraction: Other Industrial/Commercial/Public Services: Non-Evaporative Cooling Abstraction Type: Water may be abstracted from a single point Source: Groundwater Daily Rate (m3): Not Supplied Yearly Rate (m3): Not Supplied Details: Land At Carrow Works Norwich Authorised Start: 01 January Authorised End: 31 December Permit Start Date: 18th August 2006 Permit End Date: Not Supplied Positional Accuracy: Located by supplier to within 10m	(SE)	1972	3	624130 307590
	Water Abstractions Operator: Robinsons Soft Drinks Ltd Licence Number: 7/34/15/*G/0152 Permit Version: 103 Location: Bore B,Block 8a,Carrow Wks,Norwich Authority: Environment Agency, Anglian Region Abstraction: Food And Drink: Process Water Abstraction Type: Water may be abstracted from a single point Source: Groundwater Daily Rate (m3): Not Supplied Yearly Rate (m3): Not Supplied Details: Carrow Works, Norwich Authorised Start: 01 January Authorised End: 31 December Permit Start Date: 18th July 2005 Permit End Date: Not Supplied Positional Accuracy: Located by supplier to within 10m	(SE)	1972	3	624130 307590
	Water Abstractions Operator: Robinsons Soft Drinks Ltd Licence Number: 7/34/15/*G/0152 Permit Version: 103 Location: Bore B,Block 8a,Carrow Wks,Norwich Authority: Environment Agency, Anglian Region Abstraction: Other Industrial/Commercial/Public Services: Non-Evaporative Cooling Abstraction Type: Water may be abstracted from a single point Source: Groundwater Daily Rate (m3): Not Supplied Yearly Rate (m3): Not Supplied Details: Land At Carrow Works Norwich Authorised Start: 01 January Authorised End: 31 December Permit Start Date: 18th July 2005 Permit End Date: Not Supplied Positional Accuracy: Located by supplier to within 10m	(SE)	1972	3	624130 307590

Map ID	Details	Quadrant Reference (Compass Direction)	Estimated Distance From Site	Contact	NGR
	Water Abstractions Operator: Robinsons Soft Drinks Ltd Licence Number: 7/34/15/*G/0152 Permit Version: 102 Location: Bore B,Block 8a,Carrow Wks,Norwich Authority: Environment Agency, Anglian Region Abstraction: Food And Drink: General Use (Medium Loss) Abstraction Type: Water may be abstracted from a single point Source: Groundwater Daily Rate (m3): Not Supplied Yearly Rate (m3): Not Supplied Details: Not Supplied Authorised Start: 01 January Authorised End: 31 December Permit Start Date: 30th July 2003 Permit End Date: Not Supplied Positional Accuracy: Located by supplier to within 10m	(SE)	1972	3	624130 307590
	Water Abstractions Operator: Robinsons Soft Drinks Ltd Licence Number: 7/34/15/*G/0152 Permit Version: 102 Location: Bore B,Block 8a,Carrow Wks,Norwich Authority: Environment Agency, Anglian Region Abstraction: Other Industrial/Commercial/Public Services: General Use (Medium Loss) Abstraction Type: Water may be abstracted from a single point Source: Groundwater Daily Rate (m3): Not Supplied Yearly Rate (m3): Not Supplied Details: Not Supplied Authorised Start: 01 January Authorised End: 31 December Permit Start Date: 30th July 2003 Permit End Date: Not Supplied Positional Accuracy: Located by supplier to within 10m	(SE)	1972	3	624130 307590
	Water Abstractions Operator: Robinsons Soft Drinks Ltd Licence Number: 7/34/15/*G/0152 Permit Version: 102 Location: Bore B,Block 8a,Carrow Wks,Norwich Authority: Environment Agency, Anglian Region Abstraction: Other Industrial/Commercial/Public Services: Non-Evaporative Cooling Abstraction Type: Water may be abstracted from a single point Source: Groundwater Daily Rate (m3): Not Supplied Yearly Rate (m3): Not Supplied Details: Not Supplied Authorised Start: 01 January Authorised End: 31 December Permit Start Date: 30th July 2003 Permit End Date: Not Supplied Positional Accuracy: Located by supplier to within 10m	(SE)	1972	3	624130 307590
	Water Abstractions Operator: Robinsons Soft Drinks Ltd Licence Number: 7/34/15/*G/0152 Permit Version: 101 Location: Bore B,Block 8a,Carrow Wks,Nch Authority: Environment Agency, Anglian Region Abstraction: Other Industrial/Commercial/Public Services: General Use (Medium Loss) Abstraction Type: Water may be abstracted from a single point Source: Groundwater Daily Rate (m3): Not Supplied Yearly Rate (m3): Not Supplied Details: Carrow Works Norwich Authorised Start: 01 January Authorised End: 31 December Permit Start Date: 25th September 2002 Permit End Date: Not Supplied Positional Accuracy: Located by supplier to within 10m	(SE)	1972	3	624130 307590

Map ID	Details	Quadrant Reference (Compass Direction)	Estimated Distance From Site	Contact	NGR
	Water Abstractions Operator: Robinsons Soft Drinks Ltd Licence Number: 7/34/15/*G/0152 Permit Version: 101 Location: Bore B,Block 8a,Carrow Wks,Nch Authority: Environment Agency, Anglian Region Abstraction: Other Industrial/Commercial/Public Services: Non-Evaporative Cooling Abstraction Type: Water may be abstracted from a single point Source: Groundwater Daily Rate (m3): Not Supplied Yearly Rate (m3): Not Supplied Details: Carrow Works Norwich Authorised Start: 01 January Authorised End: 31 December Permit Start Date: 25th September 2002 Permit End Date: Not Supplied Positional Accuracy: Located by supplier to within 10m	(SE)	1972	3	624130 307590
	Water Abstractions Operator: Robinsons Soft Drinks Ltd Licence Number: 7/34/15/*G/0152 Permit Version: 100 Location: Bore B,Block 8a,Carrow Wks,Nch Authority: Environment Agency, Anglian Region Abstraction: Other Industrial/Commercial/Public Services: General Use (Medium Loss) Abstraction Type: Water may be abstracted from a single point Source: Groundwater Daily Rate (m3): Not Supplied Yearly Rate (m3): Not Supplied Details: E chalk; Status: Perpetuity Authorised Start: 01 January Authorised End: 31 December Permit Start Date: 1st May 1995 Permit End Date: Not Supplied Positional Accuracy: Located by supplier to within 100m	(SE)	1972	3	624130 307590
	Water Abstractions Operator: Reckitt & Colman Food Division Licence Number: 7/34/15/*g/154 Permit Version: Not Supplied Location: Bore At Carrow Works, NORWICH Authority: Environment Agency, Anglian Region Abstraction: Cooling Abstraction Type: Not Supplied Source: Well And Borehole Daily Rate (m3): 114 Yearly Rate (m3): 455000 Details: E chalk; Status: Revoked Authorised Start: Not Supplied Authorised End: Not Supplied Permit Start Date: Not Supplied Permit End Date: Not Supplied Positional Accuracy: Located by supplier to within 100m	(SE)	1974	3	624135 307590
117	Water Industry Act Referrals Name: Eurofins Laboratories Ltd Location: EUROFINS LABORATORIES LTD, 70/80 OAK STREET, 70/80 OAK STREET, NORWICH, NORFOLK, NR3 3AQ Authority: Environment Agency, Anglian Region Permit Reference: CD7884 Dated: 27th November 2008 Process Type: Permissions or amendments to discharge under the Water Industry Act 1991 Description: Processes which result in the discharge of Special Category effluents under The Trade Effluents (Prescribed Processes and Substances) Regulations Status: Application received by the EA but is not yet authorised Not Yet Authorised Positional Accuracy: Automatically positioned to the address	A13SW (SW)	210	3	622694 309229
	Groundwater Vulnerability Soil Classification: Soils of High Leaching Potential (U) - Soil information for restored mineral workings and urban areas is based on fewer observations than elsewhere. A worst case vulnerability classification (H) assumed, until proved otherwise Map Sheet: Sheet 26 East Norfolk Scale: 1:100,000	A13SW (W)	0	3	623019 309392
	Drift Deposits None				
	Bedrock Aquifer Designations Aquifer Designation: Principal Aquifer	A13SW (W)	0	2	623019 309392

Map ID	Details	Quadrant Reference (Compass Direction)	Estimated Distance From Site	Contact	NGR
	Superficial Aquifer Designations Aquifer Designation: Secondary Aquifer - A	A13SW (W)	0	2	623019 309392
118	Source Protection Zones Name: Various Source: Environment Agency, Head Office Reference: Not Supplied Type: Zone II (Outer Protection Zone): Either 25% of the source area or a 400 day travel time whichever is greater.	A13SW (W)	0	3	623019 309392
119	Source Protection Zones Name: Various Source: Environment Agency, Head Office Reference: Not Supplied Type: Zone III (Total Catchment): The total area needed to support the discharge from the protected groundwater source.	A13SW (W)	0	3	623019 309392
120	Source Protection Zones Name: Various Source: Environment Agency, Head Office Reference: Not Supplied Type: Zone I (Inner Protection Zone): Travel time of 50 days or less to the groundwater source.	A9NE (E)	728	3	623837 309055
121	Source Protection Zones Name: N&N Hospital Source: Environment Agency, Head Office Reference: An169 Type: Zone I (Inner Protection Zone): Travel time of 50 days or less to the groundwater source.	A3NW (S)	971	3	622723 308315
	Extreme Flooding from Rivers or Sea without Defences Type: Extent of Extreme Flooding from Rivers or Sea without Defences Flood Plain Type: Fluvial Models Boundary Accuracy: As Supplied	A13SW (W)	24	3	622851 309350
	Flooding from Rivers or Sea without Defences None				
	Areas Benefiting from Flood Defences None				
	Flood Water Storage Areas None				
	Flood Defences None				
122	Detailed River Network Lines River Type: Down stream of High Water Mark River Name: Not Supplied Hydrographic Area: D005 River Flow Type: Primary Flow Path River Surface Level: Surface Drain Feature: Not a Drain Flood Risk: Flood Risk Management Indicative/Statutory Main River Management Status: Water Course: River Wensum (tidal) Name: Water Course: 4423 Reference:	A8NE (SE)	280	3	623235 309015
123	Detailed River Network Lines River Type: Primary River River Name: River Wensum Hydrographic Area: D005 River Flow Type: Primary Flow Path River Surface Level: Surface Drain Feature: Not a Drain Flood Risk: Flood Risk Management Indicative/Statutory Main River Management Status: Water Course: River Wensum (fluvial) Name: Water Course: 4060 Reference:	A12SE (W)	301	3	622590 309275
	Detailed River Network Offline Drainage None				

Map ID	Details	Quadrant Reference (Compass Direction)	Estimated Distance From Site	Contact	NGR
124	Licensed Waste Management Facilities (Locations) Licence Number: 71479 Location: 125 Oak Street , Norwich, Norfolk, NR3 3BP Operator Name: J G Bailey And S J Bailey Operator Location: Not Supplied Authority: Environment Agency - Anglian Region, Eastern Area Site Category: End of Life Vehicles Licence Status: Issued Issued: 22nd June 2006 Last Modified: Not Supplied Expires: Not Supplied Suspended: Not Supplied Revoked: Not Supplied Surrendered: Not Supplied IPPC Reference: Not Supplied Positional Accuracy: Located by supplier to within 10m	A12NE (W)	343	3	622566 309429
125	Licensed Waste Management Facilities (Locations) Licence Number: 105173 Location: 2 Gilders Way , Norwich, Norfolk, NR3 1UB Operator Name: Broads Authority Operator Location: Not Supplied Authority: Environment Agency - Anglian Region, Eastern Area Site Category: Mobile plant for land spreading Licence Status: Modified Issued: 13th May 2011 Last Modified: 24th January 2013 Expires: Not Supplied Suspended: Not Supplied Revoked: Not Supplied Surrendered: Not Supplied IPPC Reference: Not Supplied Positional Accuracy: Manually positioned to the address or location	A14SE (E)	571	3	623719 309247
	Local Authority Landfill Coverage Name: Norfolk County Council - Has supplied landfill data		0	5	623019 309392
	Local Authority Landfill Coverage Name: Norwich City Council - Has supplied landfill data		0	6	623019 309392
126	Local Authority Recorded Landfill Sites Location: Andersons Meadow Tip, Norwich Reference: Not Supplied Authority: Norwich City Council Last Reported Status: Closed Types of Waste: Not Supplied Date of Closure: Not Supplied Positional Accuracy: Positioned by the supplier Boundary Quality: Good	A17SW (NW)	978	6	622036 309912
127	Potentially Infilled Land (Non-Water) Bearing Ref: NE Use: Unknown Filled Ground (Pit, quarry etc) Date of Mapping: 1989	A14NW (NE)	555	-	623631 309727
128	Potentially Infilled Land (Non-Water) Bearing Ref: SE Use: Unknown Filled Ground (Pit, quarry etc) Date of Mapping: 1989	A9NE (SE)	976	-	624035 308889

Map ID	Details	Quadrant Reference (Compass Direction)	Estimated Distance From Site	Contact	NGR
129	<p>Registered Waste Treatment or Disposal Sites</p> <p>Licence Holder: Automotive Paint & Equipment Co Licence Reference: NFK/TS/032/0 Site Location: Starling Road, NORWICH, Norfolk, NR3 3EB Operator Location: As Site Address Authority: Environment Agency - Anglian Region, Eastern Area Site Category: Storage Max Input Rate: Very Small (Less than 10,000 tonnes per year) Waste Source: No known restriction on source of waste Restrictions: Licence Status: Licence known to be surrenderedSurrendered Dated: 17th December 1992 Preceded By: Not Given Licence: Superseded By: Not Given Licence: Positional Accuracy: Manually positioned to the road within the address or location Boundary Quality: Not Supplied Authorised Waste: Cleaning Solvents Max.Storage Waste Cellulose Paint/Thinners Prohibited Waste: Liable To Cause Environmental Hazards</p>	A18SW (N)	219	3	622910 309750
130	<p>Registered Waste Treatment or Disposal Sites</p> <p>Licence Holder: Partco Autoparts Ltd Licence Reference: 35/ /24/PARTCO Site Location: Marriot Close, Heigham Street, NORWICH, Norfolk, NR2 4UL Operator Location: Lea Francis House, Station Road, Balsall Common, COVENTRY, West Midlands, CV7 7FD Authority: Environment Agency - Anglian Region, Eastern Area Site Category: Storage Max Input Rate: Very Small (Less than 10,000 tonnes per year) Waste Source: Some restriction on source of waste Restrictions: Licence Status: Licence lapsed/cancelled/defunct/not applicable/surrenderedCancelled Dated: 1st November 1992 Preceded By: Not Given Licence: Superseded By: Not Given Licence: Positional Accuracy: Manually positioned to the road within the address or location Boundary Quality: Not Supplied Authorised Waste: Max.Storage Waste Cellulose Paint Thinners Prohibited Waste: Liable To Cause Environmental Hazards</p>	A12SW (W)	601	3	622300 309400
131	<p>Registered Waste Treatment or Disposal Sites</p> <p>Licence Holder: Dana Holdings Ltd Licence Reference: NFK/TS/029/0 Site Location: 20/21 Kingsway, City Trading Estate, NORWICH, Norfolk, NR2 4UD Operator Location: Great Eastern House, Greenbridge Road, SWINDON, Wiltshire, SN3 3LB Authority: Environment Agency - Anglian Region, Eastern Area Site Category: Storage Max Input Rate: Very Small (Less than 10,000 tonnes per year) Waste Source: Some restriction on source of waste Restrictions: Licence Status: Licence lapsed/cancelled/defunct/not applicable/surrenderedCancelled Dated: 1st September 1992 Preceded By: Not Given Licence: Superseded By: Not Given Licence: Positional Accuracy: Manually positioned to the address or location Boundary Quality: Not Supplied Authorised Waste: Alcohols Aliphatic Hydrocarbons Aromatic Hydrocarbons Esters Ethers Max.Storage Prohibited Waste: Liable To Cause Environmental Hazards</p>	A12NW (W)	657	3	622280 309590

Map ID	Details	Quadrant Reference (Compass Direction)	Estimated Distance From Site	Contact	NGR
132	<p>Notification of Installations Handling Hazardous Substances (NIHHS)</p> <p>Name: Transco. Location: Bishops Bridge, NORWICH, Norfolk Status: Not Active Positional Accuracy: Manually positioned to the address or location</p>	A15SW (E)	981	7	624106 309076
133	<p>Planning Hazardous Substance Consents</p> <p>Name: Transco Plc Location: Bishopbridge Holder Station (North), Bishops Bridge, NORWICH, Norfolk, NR1 4ES Authority: Norwich City Council Application Ref: 4/2001/0028 Hazardous: Liquefied extremely flammable gas (including LPG) and natural gas (whether Substance: liquefied or not) Maximum Quantity: 44.97 Application date: 9th January 2001 Decision: Deemed Consent Granted Positional Accuracy: Manually positioned to the address or location</p>	A15SW (E)	987	6	624111 309075
133	<p>Planning Hazardous Substance Consents</p> <p>Name: Transco Plc Location: Bishopbridge Holder Station (South), Bishops Bridge, NORWICH, Norfolk, NR1 4ES Authority: Norwich City Council Application Ref: 4/2000/0533/H Hazardous: Liquefied extremely flammable gas (including LPG) and natural gas (whether Substance: liquefied or not) Maximum Quantity: 0 Application date: 28th June 2000 Decision: Deemed Consent Granted Positional Accuracy: Manually positioned to the address or location</p>	A15SW (E)	987	6	624111 309075
133	<p>Planning Hazardous Substance Consents</p> <p>Name: Not Supplied Location: Bishopbridge (South) Holder Station, Bishopbridge Road, Norwich, NR1 4ES Authority: Norwich City Council Application Ref: 4/2000/0534 Hazardous: Liquefied extremely flammable gas (including LPG) and natural gas (whether Substance: liquefied or not) Maximum Quantity: 0 Application date: 18th May 2000 Decision: Deemed Consent Granted Positional Accuracy: Manually positioned to the address or location</p>	A15SW (E)	987	6	624111 309075
133	<p>Planning Hazardous Substance Consents</p> <p>Name: British Gas Plc Location: Bishops Bridge Holder Station, NORWICH, Norfolk, NR1 4ES Authority: Norwich City Council Application Ref: 4/1900/9202 Hazardous: Unknown at time of report Substance: Maximum Quantity: 44.97 Application date: 16th November 1992 Decision: Withdrawn Positional Accuracy: Manually positioned to the address or location</p>	A15SW (E)	987	6	624111 309075

Map ID	Details	Quadrant Reference (Compass Direction)	Estimated Distance From Site	Contact	NGR
	BGS 1:625,000 Solid Geology Description: White Chalk Subgroup	A13SW (W)	0	2	623019 309392
	BGS Estimated Soil Chemistry Source: British Geological Survey, National Geoscience Information Service Soil Sample Type: Rural Soil Arsenic Concentration: <15 mg/kg Cadmium Concentration: <1.8 mg/kg Chromium Concentration: 20 - 40 mg/kg Lead Concentration: 200 - 300 mg/kg Nickel Concentration: <15 mg/kg	A13SW (W)	0	2	623019 309392
	BGS Estimated Soil Chemistry Source: British Geological Survey, National Geoscience Information Service Soil Sample Type: Rural Soil Arsenic Concentration: <15 mg/kg Cadmium Concentration: <1.8 mg/kg Chromium Concentration: 20 - 40 mg/kg Lead Concentration: 100 - 200 mg/kg Nickel Concentration: <15 mg/kg	A13NW (N)	0	2	623000 309500
	BGS Estimated Soil Chemistry Source: British Geological Survey, National Geoscience Information Service Soil Sample Type: Rural Soil Arsenic Concentration: <15 mg/kg Cadmium Concentration: <1.8 mg/kg Chromium Concentration: 20 - 40 mg/kg Lead Concentration: 300 - 600 mg/kg Nickel Concentration: <15 mg/kg	A8NW (S)	271	2	623019 309000
	BGS Estimated Soil Chemistry Source: British Geological Survey, National Geoscience Information Service Soil Sample Type: Rural Soil Arsenic Concentration: <15 mg/kg Cadmium Concentration: 2.2 - 3.0 mg/kg Chromium Concentration: 20 - 40 mg/kg Lead Concentration: 300 - 600 mg/kg Nickel Concentration: <15 mg/kg	A14SE (E)	845	2	624000 309392
	BGS Estimated Soil Chemistry Source: British Geological Survey, National Geoscience Information Service Soil Sample Type: Rural Soil Arsenic Concentration: <15 mg/kg Cadmium Concentration: 1.8 - 2.2 mg/kg Chromium Concentration: 20 - 40 mg/kg Lead Concentration: 300 - 600 mg/kg Nickel Concentration: <15 mg/kg	A14NE (E)	847	2	624000 309500
	BGS Estimated Soil Chemistry Source: British Geological Survey, National Geoscience Information Service Soil Sample Type: Rural Soil Arsenic Concentration: <15 mg/kg Cadmium Concentration: <1.8 mg/kg Chromium Concentration: 20 - 40 mg/kg Lead Concentration: 600 - 1200 mg/kg Nickel Concentration: <15 mg/kg	A9SW (SE)	874	2	623500 308500

Map ID	Details	Quadrant Reference (Compass Direction)	Estimated Distance From Site	Contact	NGR
	BGS Estimated Soil Chemistry Source: British Geological Survey, National Geoscience Information Service Soil Sample Type: Rural Soil Arsenic <15 mg/kg Concentration: Cadmium <1.8 mg/kg Concentration: Chromium 20 - 40 mg/kg Concentration: Lead Concentration: <100 mg/kg Nickel <15 mg/kg Concentration:	A11NE (W)	913	2	622000 309500
134	BGS Recorded Mineral Sites Site Name: Norwich Chalk Mine Location: Magdalen Road, Norwich, Norfolk Source: British Geological Survey, National Geoscience Information Service Reference: 220264 Type: Underground Status: Ceased Operator: Not Supplied Operator Location: Not Supplied Periodic Type: Cretaceous Geology: White Chalk Subgroup Commodity: Chalk Positional Accuracy: Located by supplier to within 10m	A18SE (N)	311	2	623139 309821
135	BGS Recorded Mineral Sites Site Name: Norwich Chalk Mine Location: , Norwich, Norfolk Source: British Geological Survey, National Geoscience Information Service Reference: 220269 Type: Underground Status: Ceased Operator: Not Supplied Operator Location: Not Supplied Periodic Type: Cretaceous Geology: White Chalk Subgroup Commodity: Chalk Positional Accuracy: Located by supplier to within 10m	A18SE (N)	479	2	623242 309963
135	BGS Recorded Mineral Sites Site Name: Northcote Road Chalk Mine Location: , Norwich, Norfolk Source: British Geological Survey, National Geoscience Information Service Reference: 220884 Type: Underground Status: Ceased Operator: Not Supplied Operator Location: Not Supplied Periodic Type: Cretaceous Geology: White Chalk Subgroup Commodity: Chalk Positional Accuracy: Located by supplier to within 10m	A18SE (N)	505	2	623246 309990
136	BGS Recorded Mineral Sites Site Name: Westwick Street Denehole Location: Westwick Street, Norwich, Norfolk Source: British Geological Survey, National Geoscience Information Service Reference: 220892 Type: Underground Status: Ceased Operator: Not Supplied Operator Location: Not Supplied Periodic Type: Cretaceous Geology: White Chalk Subgroup Commodity: Chalk Positional Accuracy: Located by supplier to within 10m	A8NW (SW)	487	2	622748 308810
137	BGS Recorded Mineral Sites Site Name: Mousehold Heath Location: Mousehold Avenue, Mousehold Heath, Norwich, Norfolk Source: British Geological Survey, National Geoscience Information Service Reference: 21325 Type: Opencast Status: Ceased Operator: Not Supplied Operator Location: Not Supplied Periodic Type: Cretaceous Geology: White Chalk Subgroup Commodity: Chalk Positional Accuracy: Located by supplier to within 10m	A14NW (NE)	585	2	623660 309735

Map ID	Details	Quadrant Reference (Compass Direction)	Estimated Distance From Site	Contact	NGR
138	BGS Recorded Mineral Sites Site Name: Norwich Chalk Mine Location: Pottergate, Norwich, Norfolk Source: British Geological Survey, National Geoscience Information Service Reference: 220845 Type: Underground Status: Ceased Operator: Not Supplied Operator Location: Not Supplied Periodic Type: Cretaceous Geology: White Chalk Subgroup Commodity: Chalk Positional Accuracy: Located by supplier to within 10m	A8SW (S)	592	2	622788 308690
139	BGS Recorded Mineral Sites Site Name: Mousehold Lane Pit Location: , Pockthorpe, Norwich, Norfolk Source: British Geological Survey, National Geoscience Information Service Reference: 196815 Type: Opencast Status: Ceased Operator: Not Supplied Operator Location: Not Supplied Periodic Type: Quaternary Geology: Sheringham Cliffs Formation Commodity: Sand and Gravel Positional Accuracy: Located by supplier to within 10m	A19SW (NE)	654	2	623681 308629
140	BGS Recorded Mineral Sites Site Name: Pottergate Denehole Location: Pottergate, Norwich, Norfolk Source: British Geological Survey, National Geoscience Information Service Reference: 220294 Type: Underground Status: Ceased Operator: Not Supplied Operator Location: Not Supplied Periodic Type: Cretaceous Geology: White Chalk Subgroup Commodity: Chalk Positional Accuracy: Located by supplier to within 10m	A7NE (SW)	674	2	622495 308739
141	BGS Recorded Mineral Sites Site Name: Ketts Cave Chalk Mine Location: , Mousehold Heath, Norwich, Norfolk Source: British Geological Survey, National Geoscience Information Service Reference: 220311 Type: Underground Status: Ceased Operator: Not Supplied Operator Location: Not Supplied Periodic Type: Cretaceous Geology: White Chalk Subgroup Commodity: Chalk Positional Accuracy: Located by supplier to within 10m	A19SE (NE)	678	2	623758 309748
141	BGS Recorded Mineral Sites Site Name: Mousehold Lane Sand Pit Location: Mousehold Avenue, Mousehold Heath, Norwich, Norfolk Source: British Geological Survey, National Geoscience Information Service Reference: 21331 Type: Opencast Status: Ceased Operator: Not Supplied Operator Location: Not Supplied Periodic Type: Quaternary Geology: Corton Formation & Lowestoft Formation Commodity: Sand Positional Accuracy: Located by supplier to within 10m	A14NE (NE)	685	2	623770 309740
142	BGS Recorded Mineral Sites Site Name: Aylsham Road Limekiln Location: , Norwich, Norfolk Source: British Geological Survey, National Geoscience Information Service Reference: 196814 Type: Opencast Status: Ceased Operator: Not Supplied Operator Location: Not Supplied Periodic Type: Cretaceous Geology: White Chalk Subgroup Commodity: Chalk Positional Accuracy: Located by supplier to within 10m	A17SE (NW)	716	2	622438 310041

Map ID	Details	Quadrant Reference (Compass Direction)	Estimated Distance From Site	Contact	NGR
143	BGS Recorded Mineral Sites Site Name: Earlham Road Chalk Mine Location: Earlham Road, Norwich, Norfolk Source: British Geological Survey, National Geoscience Information Service Reference: 220898 Type: Underground Status: Ceased Operator: Not Supplied Operator Location: Not Supplied Periodic Type: Cretaceous Geology: White Chalk Subgroup Commodity: Chalk Positional Accuracy: Located by supplier to within 10m	A7SW (SW)	860	2	622315 308650
144	BGS Recorded Mineral Sites Site Name: Little Spitalfield Pit Location: , Pockthorpe, Norwich, Norfolk Source: British Geological Survey, National Geoscience Information Service Reference: 196816 Type: Opencast Status: Ceased Operator: Not Supplied Operator Location: Not Supplied Periodic Type: Quaternary Geology: Sheringham Cliffs Formation Commodity: Sand and Gravel Positional Accuracy: Located by supplier to within 10m	A14NE (E)	865	2	624017 309509
145	BGS Recorded Mineral Sites Site Name: Norwich Chalk Mine Location: Lollards Pit, Norwich, Norfolk Source: British Geological Survey, National Geoscience Information Service Reference: 220272 Type: Underground Status: Ceased Operator: Not Supplied Operator Location: Not Supplied Periodic Type: Cretaceous Geology: White Chalk Subgroup Commodity: Chalk Positional Accuracy: Located by supplier to within 10m	A9NE (SE)	964	2	624033 308913
146	BGS Recorded Mineral Sites Site Name: Little Spitalfield Location: Heathgate, St James Hill, Norwich, Norfolk Source: British Geological Survey, National Geoscience Information Service Reference: 21324 Type: Opencast Status: Ceased Operator: Not Supplied Operator Location: Not Supplied Periodic Type: Cretaceous Geology: White Chalk Subgroup Commodity: Chalk Positional Accuracy: Located by supplier to within 10m	A15NW (E)	970	2	624125 309415
146	BGS Recorded Mineral Sites Site Name: St James Hollow Chalk Mine Location: , St James Hill, Norwich, Norfolk Source: British Geological Survey, National Geoscience Information Service Reference: 227749 Type: Underground Status: Ceased Operator: Not Supplied Operator Location: Not Supplied Periodic Type: Cretaceous Geology: White Chalk Subgroup Commodity: Chalk Positional Accuracy: Located by supplier to within 10m	A15NW (E)	985	2	624140 309442
	BGS Measured Urban Soil Chemistry No data available				
	BGS Urban Soil Chemistry Averages No data available				
	Coal Mining Affected Areas In an area that might not be affected by coal mining				
	Mining Instability Mining Evidence: Conclusive Rock Mining Source: Ove Arup & Partners Boundary Quality: As Supplied	A13SW (W)	0	-	623019 309392

Map ID	Details	Quadrant Reference (Compass Direction)	Estimated Distance From Site	Contact	NGR
	Man-Made Mining Cavities Easting: 623200 Northing: 309700 Distance: 222 Quadrant Reference: A13 Quadrant Reference: NE Bearing Ref: NE Cavity Type: Possible Crown Hole Collapse Commodity: Chalk Solid Geology Detail: Chalk Group Superficial Geology River Terrace Deposits Detail:	A13NE (NE)	222	8	623200 309700
	Man-Made Mining Cavities Easting: 623310 Northing: 309810 Distance: 375 Quadrant Reference: A18 Quadrant Reference: SE Bearing Ref: NE Cavity Type: Road Collapse after Water Main Burst Reported by BBC News on 13 December 2004 Commodity: Chalk Solid Geology Detail: Chalk Group Superficial Geology No Details Detail:	A18SE (NE)	375	8	623310 309810
	Man-Made Mining Cavities Easting: 623300 Northing: 309900 Distance: 445 Quadrant Reference: A18 Quadrant Reference: SE Bearing Ref: NE Cavity Type: 5+ Possible Crown Hole Collapses Commodity: Chalk Solid Geology Detail: Chalk Group Superficial Geology Glacial Sand and Gravels Detail:	A18SE (NE)	445	8	623300 309900
	Man-Made Mining Cavities Easting: 623200 Northing: 310000 Distance: 499 Quadrant Reference: A18 Quadrant Reference: SE Bearing Ref: N Cavity Type: Possible Crown Hole Collapse Commodity: Chalk Solid Geology Detail: Chalk Group Superficial Geology Glacial Sand and Gravels Detail:	A18SE (N)	499	8	623200 310000
	Man-Made Mining Cavities Easting: 623300 Northing: 310000 Distance: 534 Quadrant Reference: A18 Quadrant Reference: SE Bearing Ref: NE Cavity Type: Chamber and 3x Galleries discovered Commodity: Chalk Solid Geology Detail: Chalk Group Superficial Geology Glacial Sand and Gravels Detail:	A18SE (NE)	534	8	623300 310000
	Man-Made Mining Cavities Easting: 623300 Northing: 310000 Distance: 534 Quadrant Reference: A18 Quadrant Reference: SE Bearing Ref: NE Cavity Type: 2x Galleries Discovered Commodity: Chalk Solid Geology Detail: Chalk Group Superficial Geology Glacial Sand and Gravels Detail:	A18SE (NE)	534	8	623300 310000

Map ID	Details	Quadrant Reference (Compass Direction)	Estimated Distance From Site	Contact	NGR
	Man-Made Mining Cavities Easting: 622600 Northing: 308800 Distance: 563 Quadrant Reference: A7 Quadrant Reference: NE Bearing Ref: SW Cavity Type: Chalk Mining-Details Unknown Commodity: Chalk Solid Geology Detail: Chalk Group Superficial Geology No Details Detail:	A7NE (SW)	563	8	622600 308800
	Man-Made Mining Cavities Easting: 622800 Northing: 308700 Distance: 579 Quadrant Reference: A8 Quadrant Reference: SW Bearing Ref: S Cavity Type: Chalk Mining-Details Unknown Commodity: Chalk Solid Geology Detail: Norwich Crag Formation, Upper Chalk Formation Superficial Geology No Details Detail:	A8SW (S)	579	8	622800 308700
	Man-Made Mining Cavities Easting: 623700 Northing: 309800 Distance: 653 Quadrant Reference: A19 Quadrant Reference: SE Bearing Ref: NE Cavity Type: Adit Entry Pillar and Stall Chalk Mine Commodity: Chalk Solid Geology Detail: Chalk Group Superficial Geology Glacial Sand and Gravels Detail:	A19SE (NE)	653	8	623700 309800
	Man-Made Mining Cavities Easting: 622400 Northing: 308700 Distance: 765 Quadrant Reference: A7 Quadrant Reference: SE Bearing Ref: SW Cavity Type: Possible Crown Hole Collapses/Voids encountered during building Commodity: Chalk Solid Geology Detail: Norwich Crag Formation, Upper Chalk Formation Superficial Geology No Details Detail:	A7SE (SW)	765	8	622400 308700
	Man-Made Mining Cavities Easting: 623900 Northing: 309700 Distance: 789 Quadrant Reference: A14 Quadrant Reference: NE Bearing Ref: E Cavity Type: Adit Entry Pillar and Stall Chalk Mine Commodity: Chalk Solid Geology Detail: Chalk Group Superficial Geology Glacial Sand and Gravels Detail:	A14NE (E)	789	8	623900 309700
	Man-Made Mining Cavities Easting: 623200 Northing: 308500 Distance: 793 Quadrant Reference: A8 Quadrant Reference: SE Bearing Ref: S Cavity Type: Chalk Mining-Details Unknown Commodity: Chalk Solid Geology Detail: Norwich Crag Formation, Upper Chalk Formation Superficial Geology No Details Detail:	A8SE (S)	793	8	623200 308500

Map ID	Details	Quadrant Reference (Compass Direction)	Estimated Distance From Site	Contact	NGR
	Man-Made Mining Cavities Easting: 622200 Northing: 308800 Distance: 849 Quadrant Reference: A7 Quadrant Reference: NW Bearing Ref: SW Cavity Type: Possible Crown Hole Collapses/Structural Damage Commodity: Unknown Solid Geology Detail: Chalk Group Superficial Geology No Details Detail:	A7NW (SW)	849	8	622200 308800
	Man-Made Mining Cavities Easting: 622300 Northing: 308600 Distance: 906 Quadrant Reference: A7 Quadrant Reference: SW Bearing Ref: SW Cavity Type: Adit Entry Pillar and Stall Chalk Mine Commodity: Chalk Solid Geology Detail: Norwich Crag Formation, Upper Chalk Formation Superficial Geology No Details Detail:	A7SW (SW)	906	8	622300 308600
	Man-Made Mining Cavities Easting: 622200 Northing: 308700 Distance: 910 Quadrant Reference: A7 Quadrant Reference: SW Bearing Ref: SW Cavity Type: Chalk Mine Gallery/Galleries (Extent Unknown) Commodity: Chalk Solid Geology Detail: Norwich Crag Formation, Upper Chalk Formation Superficial Geology No Details Detail:	A7SW (SW)	910	8	622200 308700
	Man-Made Mining Cavities Easting: 622300 Northing: 310200 Distance: 926 Quadrant Reference: A17 Quadrant Reference: NW Bearing Ref: NW Cavity Type: Historical Lime Workings/Kiln-Potential Chalk Mining Commodity: Chalk Solid Geology Detail: Chalk Group Superficial Geology No Details Detail:	A17NW (NW)	926	8	622300 310200
	Man-Made Mining Cavities Easting: 624100 Northing: 309400 Distance: 946 Quadrant Reference: A15 Quadrant Reference: SW Bearing Ref: E Cavity Type: Chalk Mining-Details Unknown Commodity: Chalk Solid Geology Detail: Chalk Group Superficial Geology No Details Detail:	A15SW (E)	946	8	624100 309400
	Man-Made Mining Cavities Easting: 624100 Northing: 309300 Distance: 948 Quadrant Reference: A15 Quadrant Reference: SW Bearing Ref: E Cavity Type: Possible Crown Hole Collapses Commodity: Unknown Solid Geology Detail: Norwich Crag Formation, Upper Chalk Formation Superficial Geology No Details Detail:	A15SW (E)	948	8	624100 309300

Map ID	Details	Quadrant Reference (Compass Direction)	Estimated Distance From Site	Contact	NGR
	Man-Made Mining Cavities Easting: 624100 Northing: 309200 Distance: 955 Quadrant Reference: A15 Quadrant Reference: SW Bearing Ref: E Cavity Type: Possible Crown Hole Collapses Commodity: Unknown Solid Geology Detail: Chalk Group Superficial Geology No Details Detail:	A15SW (E)	955	8	624100 309200
	Man-Made Mining Cavities Easting: 622200 Northing: 308600 Distance: 977 Quadrant Reference: A7 Quadrant Reference: SW Bearing Ref: SW Cavity Type: Pillar and stall- type of chalk mine Commodity: Chalk Solid Geology Detail: Norwich Crag Formation, Upper Chalk Formation Superficial Geology No Details Detail:	A7SW (SW)	977	8	622200 308600
	Man-Made Mining Cavities Easting: 624000 Northing: 308800 Distance: 986 Quadrant Reference: A9 Quadrant Reference: NE Bearing Ref: SE Cavity Type: 2x Quarry access tunnels (Linked) Commodity: Unknown Solid Geology Detail: Chalk Group Superficial Geology No Details Detail:	A9NE (SE)	986	8	624000 308800
	Man-Made Mining Cavities Easting: 622100 Northing: 308700 Distance: 988 Quadrant Reference: A7 Quadrant Reference: SW Bearing Ref: SW Cavity Type: 2x Crown Hole Collapses-Mine Gallery(s) Found Commodity: Chalk Solid Geology Detail: Norwich Crag Formation, Upper Chalk Formation Superficial Geology No Details Detail:	A7SW (SW)	988	8	622100 308700
	Natural Cavities Easting: 623650 Northing: 309660 Distance: 542 Quadrant Reference: A14 Quadrant Reference: NW Bearing Ref: NE Cavity Type: Solution Pipe Solid Geology Detail: Chalk Group Superficial Geology Glacial Sand & Gravel Detail:	A14NW (NE)	542	8	623650 309660
	Natural Cavities Easting: 623700 Northing: 309550 Distance: 556 Quadrant Reference: A14 Quadrant Reference: NE Bearing Ref: E Cavity Type: Solution Pipe Solid Geology Detail: Chalk Group Superficial Geology Glacial Sand & Gravel Detail:	A14NE (E)	556	8	623700 309550

Map ID	Details	Quadrant Reference (Compass Direction)	Estimated Distance From Site	Contact	NGR
	Natural Cavities Easting: 623850 Northing: 309550 Distance: 704 Quadrant Reference: A14 Quadrant Reference: NE Bearing Ref: E Cavity Type: Solution Pipe x 6 Solid Geology Detail: Chalk Group Superficial Geology: Glacial Sand & Gravel Detail:	A14NE (E)	704	8	623850 309550
	Natural Cavities Easting: 623560 Northing: 310110 Distance: 765 Quadrant Reference: A19 Quadrant Reference: NW Bearing Ref: NE Cavity Type: Solution Pipe Solid Geology Detail: Chalk Group Superficial Geology: Glacial Sand & Gravel Detail:	A19NW (NE)	765	8	623560 310110
	Natural Cavities Easting: 623050 Northing: 308450 Distance: 822 Quadrant Reference: A8 Quadrant Reference: SE Bearing Ref: S Cavity Type: Solution widened joint or fissure Solid Geology Detail: CHALK GROUP, NORWICH CRAG FORMATION Superficial Geology: No Details Detail:	A8SE (S)	822	8	623050 308450
	Natural Cavities Easting: 622600 Northing: 308500 Distance: 830 Quadrant Reference: A7 Quadrant Reference: SE Bearing Ref: SW Cavity Type: Solution Pipe Solid Geology Detail: CHALK GROUP, NORWICH CRAG FORMATION Superficial Geology: No Details Detail:	A7SE (SW)	830	8	622600 308500
	Natural Cavities Easting: 623150 Northing: 308450 Distance: 834 Quadrant Reference: A8 Quadrant Reference: SE Bearing Ref: S Cavity Type: Solution Pipe x 1, Solution Widened Joint or Fissure x 1 Solid Geology Detail: CHALK GROUP, NORWICH CRAG FORMATION Superficial Geology: No Details Detail:	A8SE (S)	834	8	623150 308450
	Natural Cavities Easting: 622360 Northing: 310140 Distance: 842 Quadrant Reference: A17 Quadrant Reference: NE Bearing Ref: NW Cavity Type: Sinkhole x 1 Solid Geology Detail: Chalk Group Superficial Geology: No Details Detail:	A17NE (NW)	842	8	622360 310140
	Natural Cavities Easting: 623250 Northing: 308450 Distance: 850 Quadrant Reference: A8 Quadrant Reference: SE Bearing Ref: S Cavity Type: Solution Pipe Solid Geology Detail: CHALK GROUP, NORWICH CRAG FORMATION Superficial Geology: No Details Detail:	A8SE (S)	850	8	623250 308450

Map ID	Details	Quadrant Reference (Compass Direction)	Estimated Distance From Site	Contact	NGR
	Natural Cavities Easting: 623250 Northing: 308450 Distance: 850 Quadrant Reference: A8 Quadrant Reference: SE Bearing Ref: S Cavity Type: Solution Pipe Solid Geology Detail: CHALK GROUP, NORWICH CRAG FORMATION Superficial Geology No Details Detail:	A8SE (S)	850	8	623250 308450
	Natural Cavities Easting: 623250 Northing: 308450 Distance: 850 Quadrant Reference: A8 Quadrant Reference: SE Bearing Ref: S Cavity Type: Solution Pipe Solid Geology Detail: CHALK GROUP, NORWICH CRAG FORMATION Superficial Geology No Details Detail:	A8SE (S)	850	8	623250 308450
	Natural Cavities Easting: 622840 Northing: 308400 Distance: 871 Quadrant Reference: A8 Quadrant Reference: SW Bearing Ref: S Cavity Type: Solution Pipe x 2 Solid Geology Detail: CHALK GROUP, NORWICH CRAG FORMATION Superficial Geology No Details Detail:	A8SW (S)	871	8	622840 308400
	Natural Cavities Easting: 623350 Northing: 308450 Distance: 874 Quadrant Reference: A8 Quadrant Reference: SE Bearing Ref: S Cavity Type: Solution Pipe x 3 Solid Geology Detail: CHALK GROUP, NORWICH CRAG FORMATION Superficial Geology No Details Detail:	A8SE (S)	874	8	623350 308450
	Natural Cavities Easting: 623200 Northing: 308400 Distance: 891 Quadrant Reference: A8 Quadrant Reference: SE Bearing Ref: S Cavity Type: Solution Pipe x 35 Solid Geology Detail: CHALK GROUP, NORWICH CRAG FORMATION Superficial Geology No Details Detail:	A8SE (S)	891	8	623200 308400
	Natural Cavities Easting: 622700 Northing: 308400 Distance: 894 Quadrant Reference: A8 Quadrant Reference: SW Bearing Ref: S Cavity Type: Solution Pipe x 2 Solid Geology Detail: CHALK GROUP, NORWICH CRAG FORMATION Superficial Geology No Details Detail:	A8SW (S)	894	8	622700 308400
	Natural Cavities Easting: 622700 Northing: 308400 Distance: 894 Quadrant Reference: A8 Quadrant Reference: SW Bearing Ref: S Cavity Type: Solution Pipe x 2 Solid Geology Detail: CHALK GROUP, NORWICH CRAG FORMATION Superficial Geology No Details Detail:	A8SW (S)	894	8	622700 308400

Map ID	Details	Quadrant Reference (Compass Direction)	Estimated Distance From Site	Contact	NGR
	Natural Cavities Easting: 623430 Northing: 310350 Distance: 907 Quadrant Reference: A19 Quadrant Reference: NW Bearing Ref: NE Cavity Type: Sinkhole x 3 Solid Geology Detail: Chalk Group Superficial Geology No Details Detail:	A19NW (NE)	907	8	623430 310350
	Natural Cavities Easting: 622690 Northing: 308300 Distance: 994 Quadrant Reference: A3 Quadrant Reference: NW Bearing Ref: S Cavity Type: Solution Pipe x 140 Solid Geology Detail: CHALK GROUP, NORWICH CRAG FORMATION Superficial Geology Brickearth/head Detail:	A3NW (S)	994	8	622690 308300
	Non Coal Mining Areas of Great Britain Risk: Unlikely Source: British Geological Survey, National Geoscience Information Service	A13SE (E)	0	2	623033 309394
	Non Coal Mining Areas of Great Britain Risk: Highly Likely Source: British Geological Survey, National Geoscience Information Service	A13NE (E)	0	2	623132 309409
	Non Coal Mining Areas of Great Britain Risk: Likely Source: British Geological Survey, National Geoscience Information Service	A13SE (E)	0	2	623082 309402
	Non Coal Mining Areas of Great Britain Risk: Highly Likely Source: British Geological Survey, National Geoscience Information Service	A13NE (NE)	63	2	623132 309553
	Non Coal Mining Areas of Great Britain Risk: Highly Likely Source: British Geological Survey, National Geoscience Information Service	A13NE (NE)	178	2	623304 309538
	Non Coal Mining Areas of Great Britain Risk: Likely Source: British Geological Survey, National Geoscience Information Service	A13NW (NW)	181	2	622780 309619
	Non Coal Mining Areas of Great Britain Risk: Unlikely Source: British Geological Survey, National Geoscience Information Service	A13NE (NE)	194	2	623260 309605
	Non Coal Mining Areas of Great Britain Risk: Likely Source: British Geological Survey, National Geoscience Information Service	A13NE (N)	214	2	623080 309741
	Non Coal Mining Areas of Great Britain Risk: Likely Source: British Geological Survey, National Geoscience Information Service	A18SW (N)	216	2	622938 309756
	Non Coal Mining Areas of Great Britain Risk: Highly Likely Source: British Geological Survey, National Geoscience Information Service	A13NE (NE)	248	2	623169 309744
	Potential for Collapsible Ground Stability Hazards Hazard Potential: No Hazard Source: British Geological Survey, National Geoscience Information Service	A13SW (W)	0	2	623019 309392
	Potential for Collapsible Ground Stability Hazards Hazard Potential: Very Low Source: British Geological Survey, National Geoscience Information Service	A13NW (W)	69	2	622838 309465
	Potential for Collapsible Ground Stability Hazards Hazard Potential: Very Low Source: British Geological Survey, National Geoscience Information Service	A13NE (NE)	82	2	623159 309552
	Potential for Compressible Ground Stability Hazards Hazard Potential: Moderate Source: British Geological Survey, National Geoscience Information Service	A13SW (W)	0	2	623019 309392
	Potential for Compressible Ground Stability Hazards Hazard Potential: No Hazard Source: British Geological Survey, National Geoscience Information Service	A13NW (W)	69	2	622838 309465

Map ID	Details	Quadrant Reference (Compass Direction)	Estimated Distance From Site	Contact	NGR
	Potential for Compressible Ground Stability Hazards Hazard Potential: No Hazard Source: British Geological Survey, National Geoscience Information Service	A13NE (NE)	82	2	623159 309552
	Potential for Ground Dissolution Stability Hazards Hazard Potential: Very Low Source: British Geological Survey, National Geoscience Information Service	A13SW (W)	0	2	623019 309392
	Potential for Ground Dissolution Stability Hazards Hazard Potential: Low Source: British Geological Survey, National Geoscience Information Service	A13NE (NE)	116	2	623180 309581
	Potential for Ground Dissolution Stability Hazards Hazard Potential: Moderate Source: British Geological Survey, National Geoscience Information Service	A13NE (NE)	141	2	623208 309588
	Potential for Ground Dissolution Stability Hazards Hazard Potential: High Source: British Geological Survey, National Geoscience Information Service	A13NE (NE)	206	2	623232 309654
	Potential for Ground Dissolution Stability Hazards Hazard Potential: Very Low Source: British Geological Survey, National Geoscience Information Service	A13NE (NE)	218	2	623288 309614
	Potential for Ground Dissolution Stability Hazards Hazard Potential: Low Source: British Geological Survey, National Geoscience Information Service	A13NE (NE)	225	2	623264 309645
	Potential for Ground Dissolution Stability Hazards Hazard Potential: High Source: British Geological Survey, National Geoscience Information Service	A13NW (NW)	244	2	622817 309739
	Potential for Ground Dissolution Stability Hazards Hazard Potential: Moderate Source: British Geological Survey, National Geoscience Information Service	A18SW (NW)	249	2	622845 309757
	Potential for Landslide Ground Stability Hazards Hazard Potential: Very Low Source: British Geological Survey, National Geoscience Information Service	A13SW (W)	0	2	623019 309392
	Potential for Landslide Ground Stability Hazards Hazard Potential: No Hazard Source: British Geological Survey, National Geoscience Information Service	A13NE (NE)	218	2	623288 309614
	Potential for Running Sand Ground Stability Hazards Hazard Potential: Low Source: British Geological Survey, National Geoscience Information Service	A13SW (W)	0	2	623019 309392
	Potential for Running Sand Ground Stability Hazards Hazard Potential: Very Low Source: British Geological Survey, National Geoscience Information Service	A13NW (W)	69	2	622838 309465
	Potential for Running Sand Ground Stability Hazards Hazard Potential: Very Low Source: British Geological Survey, National Geoscience Information Service	A13NE (NE)	82	2	623159 309552
	Potential for Running Sand Ground Stability Hazards Hazard Potential: No Hazard Source: British Geological Survey, National Geoscience Information Service	A13NE (NE)	218	2	623288 309614
	Potential for Shrinking or Swelling Clay Ground Stability Hazards Hazard Potential: Very Low Source: British Geological Survey, National Geoscience Information Service	A13SW (W)	0	2	623019 309392
	Potential for Shrinking or Swelling Clay Ground Stability Hazards Hazard Potential: No Hazard Source: British Geological Survey, National Geoscience Information Service	A13NW (W)	69	2	622838 309465
	Potential for Shrinking or Swelling Clay Ground Stability Hazards Hazard Potential: No Hazard Source: British Geological Survey, National Geoscience Information Service	A13NE (NE)	82	2	623159 309552
	Radon Potential - Radon Affected Areas Affected Area: The property is in a lower probability radon area, as less than 1% of homes are above the action level Source: British Geological Survey, National Geoscience Information Service	A13SW (W)	0	2	623019 309392
	Radon Potential - Radon Protection Measures Protection Measure: No radon protective measures are necessary in the construction of new dwellings or extensions Source: British Geological Survey, National Geoscience Information Service	A13SW (W)	0	2	623019 309392

Map ID	Details	Quadrant Reference (Compass Direction)	Estimated Distance From Site	Contact	NGR
147	Contemporary Trade Directory Entries Name: Anglia Square Cars Ltd Location: 17-23, Anglia Square, Norwich, NR3 1DZ Classification: Car Dealers - Used Status: Active Positional Accuracy: Automatically positioned to the address	A13SE (E)	0	-	623065 309383
148	Contemporary Trade Directory Entries Name: Revived Ministry Location: 86, Magdalen Street, Norwich, NR3 1JF Classification: Printers Status: Inactive Positional Accuracy: Automatically positioned to the address	A13SE (E)	0	-	623146 309368
148	Contemporary Trade Directory Entries Name: Cashmakers Location: 4, Sovereign Way, Norwich, NR3 1ER Classification: Electrical Goods Sales, Manufacturers & Wholesalers Status: Active Positional Accuracy: Automatically positioned to the address	A13SE (SE)	0	-	623106 309342
149	Contemporary Trade Directory Entries Name: Morris Printing Co Ltd Location: 57-59, Pitt Street, Norwich, NR3 1DE Classification: Printers Status: Inactive Positional Accuracy: Automatically positioned to the address	A13SW (SW)	0	-	622911 309346
149	Contemporary Trade Directory Entries Name: Photomation Graphic Arts Location: 53-55, Pitt Street, Norwich, NR3 1DE Classification: Printers Status: Inactive Positional Accuracy: Automatically positioned to the address	A13SW (SW)	0	-	622908 309335
149	Contemporary Trade Directory Entries Name: Total Paper Management Location: 57-59, Pitt Street, Norwich, Norfolk, NR3 1DE Classification: Printers Status: Inactive Positional Accuracy: Automatically positioned to the address	A13SW (SW)	0	-	622911 309346
149	Contemporary Trade Directory Entries Name: The Box & Packaging Co Ltd Location: 53-55, Pitt Street, Norwich, Norfolk, NR3 1DE Classification: Boxes & Cartons Status: Inactive Positional Accuracy: Manually positioned to the address or location	A13SW (SW)	0	-	622908 309335
149	Contemporary Trade Directory Entries Name: Leonards Norwich Ltd Location: 64, Pitt Street, Norwich, NR3 1DF Classification: Office Furniture & Equipment Status: Active Positional Accuracy: Automatically positioned to the address	A13SW (W)	17	-	622886 309365
150	Contemporary Trade Directory Entries Name: Norwich Screen Art Location: 15, St. Augustines Street, NORWICH, NR3 3BY Classification: T-Shirts Status: Active Positional Accuracy: Automatically positioned to the address	A13NW (NW)	31	-	622908 309508
151	Contemporary Trade Directory Entries Name: Pest Solutions Ltd Location: Stannard Place, St. Crispins Rd, Norwich, Norfolk, NR3 1YE Classification: Pest & Vermin Control Status: Inactive Positional Accuracy: Manually positioned to the address or location	A13SW (S)	43	-	623003 309228
151	Contemporary Trade Directory Entries Name: Car Scraping Scrap Yards In Norwich Location: Cavell House & Austin House, Norwich, Norfolk, NR3 1YE Classification: Car Breakers & Dismantlers Status: Inactive Positional Accuracy: Manually positioned within the geographical locality	A13SW (S)	43	-	623003 309228

Map ID	Details	Quadrant Reference (Compass Direction)	Estimated Distance From Site	Contact	NGR
151	Contemporary Trade Directory Entries Name: Oakleigh Watches Location: Cavell House & Austin House, Stannard Place, St. Crispins Road, Norwich, NR3 1YE Classification: Clocks & Watches - Manufacturers & Wholesalers Status: Active Positional Accuracy: Automatically positioned to the address	A13SW (S)	43	-	623003 309228
151	Contemporary Trade Directory Entries Name: Guideline Distribution Location: Cavell House, Stannard Place, St. Crispins Road, Norwich, NR3 1PY Classification: Distribution Services Status: Inactive Positional Accuracy: Automatically positioned to the address	A13SW (S)	43	-	623003 309228
151	Contemporary Trade Directory Entries Name: Togo Software Ltd Location: Cavell House & Austin House, Stannard Place, St. Crispins Road, Norwich, Norfolk, NR3 1YE Classification: Distribution Services Status: Inactive Positional Accuracy: Automatically positioned to the address	A13SW (S)	43	-	623003 309228
151	Contemporary Trade Directory Entries Name: Nightingale Ltd Location: Cavell House, Stannard Place, St. Crispins Road, Norwich, NR3 1PY Classification: Commercial Cleaning Services Status: Inactive Positional Accuracy: Automatically positioned to the address	A13SW (S)	43	-	623003 309228
151	Contemporary Trade Directory Entries Name: Astron Documents Services Ltd Location: St. Crispins, Duke Street, Norwich, Norfolk, NR3 1PD Classification: Printers Status: Inactive Positional Accuracy: Manually positioned to the address or location	A13SW (S)	51	-	622957 309220
151	Contemporary Trade Directory Entries Name: Banner Business Services Ltd Location: St. Crispins House, Duke Street, Norwich, Norfolk, NR3 1PD Classification: Office Furniture & Equipment Status: Inactive Positional Accuracy: Automatically positioned to the address	A13SW (S)	51	-	622957 309220
151	Contemporary Trade Directory Entries Name: Accord Office Supplies Ltd Location: St. Crispins House, Duke Street, Norwich, NR3 1PD Classification: Office Furniture & Equipment Status: Inactive Positional Accuracy: Automatically positioned to the address	A13SW (S)	51	-	622957 309220
152	Contemporary Trade Directory Entries Name: Bright & Beautiful Location: Sackville Place, 44-48, Magdalen Street, Norwich, NR3 1JU Classification: Cleaning Services - Domestic Status: Inactive Positional Accuracy: Automatically positioned to the address	A13SE (SE)	63	-	623149 309235
152	Contemporary Trade Directory Entries Name: R S A Enterprises Ltd Location: Sackville Place, 44-48, Magdalen Street, Norwich, NR3 1JU Classification: Computer Manufacturers Status: Active Positional Accuracy: Automatically positioned to the address	A13SE (SE)	63	-	623149 309235
152	Contemporary Trade Directory Entries Name: Corrocean Ltd Location: Sackville Place, 44-48, Magdalen Street, Norwich, NR3 1JU Classification: Corrosion Prevention & Control Status: Inactive Positional Accuracy: Automatically positioned to the address	A13SE (SE)	63	-	623149 309235
152	Contemporary Trade Directory Entries Name: Jade Shipping (Norwich) Ltd Location: Sackville Place, 44-48, Magdalen Street, Norwich, NR3 1JU Classification: Freight Forwarders Status: Inactive Positional Accuracy: Automatically positioned to the address	A13SE (SE)	63	-	623149 309235

Map ID	Details	Quadrant Reference (Compass Direction)	Estimated Distance From Site	Contact	NGR
152	Contemporary Trade Directory Entries Name: Sun Drilling Products Location: Sackville Place, 44-48, Magdalen Street, Norwich, NR3 1JU Classification: Drilling & Boring Equipment & Supplies Status: Inactive Positional Accuracy: Automatically positioned to the address	A13SE (SE)	63	-	623149 309235
152	Contemporary Trade Directory Entries Name: Litemodz Location: Sackville Place, 301 Magdalen St, Norwich, Norfolk, NR3 1JU Classification: Precision Engineers Status: Inactive Positional Accuracy: Manually positioned within the geographical locality	A13SE (SE)	63	-	623149 309235
152	Contemporary Trade Directory Entries Name: Hydrosphere Uk Ltd Location: Sackville Place, 44-48, Magdalen Street, Norwich, NR3 1JU Classification: Marine Equipment & Supplies Status: Inactive Positional Accuracy: Automatically positioned to the address	A13SE (SE)	63	-	623149 309235
152	Contemporary Trade Directory Entries Name: Target Location: 303, Sackville Place, Magdalen St, Norwich, Norfolk, NR3 1JU Classification: Carpet, Curtain & Upholstery Cleaners Status: Inactive Positional Accuracy: Manually positioned to the address or location	A13SE (SE)	64	-	623148 309234
152	Contemporary Trade Directory Entries Name: Cash Providers Location: 36, Magdalen Street, Norwich, NR3 1JE Classification: Electrical Goods Sales, Manufacturers & Wholesalers Status: Inactive Positional Accuracy: Automatically positioned to the address	A13SE (SE)	104	-	623157 309196
153	Contemporary Trade Directory Entries Name: Broadland Bridal Bags Location: Zipfels Court, Magdalen Street, Norwich, NR3 1LN Classification: Leather Garments & Products Status: Inactive Positional Accuracy: Automatically positioned to the address	A13NE (NE)	66	-	623203 309486
154	Contemporary Trade Directory Entries Name: Bowthorpe Joinery Location: 124 Magdalen St, Norwich, Norfolk, NR3 1JD Classification: Joinery Manufacturers Status: Inactive Positional Accuracy: Manually positioned to the address or location	A13NE (NE)	71	-	623152 309526
155	Contemporary Trade Directory Entries Name: Vilte Garage Location: St. Marys House, Duke Street, Norwich, NR3 1QA Classification: Garage Services Status: Inactive Positional Accuracy: Automatically positioned to the address	A13SW (SW)	73	-	622861 309216
156	Contemporary Trade Directory Entries Name: Bits N Pcs Location: 32, St. Augustines Street, Norwich, Norfolk, NR3 3BZ Classification: Computer Manufacturers Status: Inactive Positional Accuracy: Automatically positioned to the address	A13NW (NW)	74	-	622859 309528
157	Contemporary Trade Directory Entries Name: Parasol Blinds Location: 134, Magdalen Street, Norwich, NR3 1JD Classification: Blinds, Awnings & Canopies Status: Active Positional Accuracy: Automatically positioned to the address	A13NE (NE)	107	-	623157 309589
158	Contemporary Trade Directory Entries Name: Norwich Shaver Centre Location: 32, Magdalen Street, Norwich, NR3 1HU Classification: Electrical goods - servicing & repairs Status: Inactive Positional Accuracy: Automatically positioned to the address	A13SE (SE)	115	-	623160 309185
158	Contemporary Trade Directory Entries Name: Msdl Electrical Location: 31, Magdalen Street, Norwich, Norfolk, NR3 1LE Classification: Television & Video Manufacturers & Wholesalers Status: Inactive Positional Accuracy: Automatically positioned to the address	A13SE (SE)	124	-	623182 309181

Map ID	Details	Quadrant Reference (Compass Direction)	Estimated Distance From Site	Contact	NGR
159	Contemporary Trade Directory Entries Name: Crossshall Motors Location: 22, Sussex Street, Norwich, NR3 3DE Classification: Car Dealers Status: Inactive Positional Accuracy: Automatically positioned to the address	A13NW (NW)	130	-	622804 309511
160	Contemporary Trade Directory Entries Name: H A N D Location: 38a, Bull Close, Norwich, NR3 1SX Classification: Disability Equipment - Manufacturers & Suppliers Status: Inactive Positional Accuracy: Automatically positioned to the address	A13NE (NE)	151	-	623273 309535
161	Contemporary Trade Directory Entries Name: Loose'S Ltd Location: 23-25, Magdalen Street, Norwich, NR3 1LP Classification: Catering Equipment Status: Inactive Positional Accuracy: Automatically positioned to the address	A13SE (SE)	151	-	623205 309160
161	Contemporary Trade Directory Entries Name: Loose'S Catering Equipment Location: 23-25, Magdalen Street, Norwich, Norfolk, NR3 1LP Classification: Catering Equipment Status: Inactive Positional Accuracy: Automatically positioned to the address	A13SE (SE)	151	-	623205 309160
161	Contemporary Trade Directory Entries Name: Loose'S Alliances Location: Fishergate, Norwich, Norfolk, NR3 1SE Classification: Catering Equipment Status: Inactive Positional Accuracy: Manually positioned to the address or location	A13SE (SE)	151	-	623204 309160
162	Contemporary Trade Directory Entries Name: Gallpen Colour Print Location: Starling Road, Norwich, NR3 3EL Classification: Printers Status: Active Positional Accuracy: Automatically positioned to the address	A13NW (N)	155	-	622939 309693
163	Contemporary Trade Directory Entries Name: Hangar Press Ltd Location: St. Marys Works, Oak Street, Norwich, NR3 3AQ Classification: Printers Status: Inactive Positional Accuracy: Automatically positioned to the address	A13SW (SW)	157	-	622784 309176
163	Contemporary Trade Directory Entries Name: Phototech Colour Laboratories Location: St. Marys Works, St. Marys Plain, Norwich, NR3 3AF Classification: Photographic Processors Status: Inactive Positional Accuracy: Automatically positioned to the address	A13SW (SW)	157	-	622784 309176
163	Contemporary Trade Directory Entries Name: Backs Records Ltd Location: St. Marys House, Duke St, Norwich, Norfolk, NR3 1QA Classification: Record, Tape & CD Manufacturers & Wholesalers Status: Inactive Positional Accuracy: Manually positioned within the geographical locality	A13SW (SW)	197	-	622740 309165
163	Contemporary Trade Directory Entries Name: City Tyres Location: Unit 19, St. Marys Works, Duke Street, Norwich, NR3 1QA Classification: Tyre Dealers Status: Active Positional Accuracy: Automatically positioned to the address	A13SW (SW)	198	-	622740 309165
163	Contemporary Trade Directory Entries Name: C Thru Music Ltd Location: 9a, St. Marys Works, St. Marys Plain, Norwich, Norfolk, NR3 3AF Classification: Musical Instrument - Manufacturers Status: Inactive Positional Accuracy: Automatically positioned to the address	A13SW (SW)	198	-	622740 309165
164	Contemporary Trade Directory Entries Name: Magpie Printers Location: 2a, Magpie Road, Norwich, NR3 1JQ Classification: Printers Status: Inactive Positional Accuracy: Automatically positioned to the address	A13NW (NW)	158	-	622820 309634

Map ID	Details	Quadrant Reference (Compass Direction)	Estimated Distance From Site	Contact	NGR
165	Contemporary Trade Directory Entries Name: P S Digital Origination Location: Unit B, First Floor, Lion House, 20-28, Muspole Street, Norwich, NR3 1DJ Classification: Photo & Digital Imaging Bureaus Status: Inactive Positional Accuracy: Automatically positioned to the address	A13SW (S)	160	-	622921 309108
165	Contemporary Trade Directory Entries Name: Richard J Mcphee Cabinet Maker Location: Lion House, 20-28, Muspole Street, Norwich, NR3 1DJ Classification: Antiques - Repairing & Restoring Status: Active Positional Accuracy: Automatically positioned to the address	A13SW (S)	160	-	622921 309108
165	Contemporary Trade Directory Entries Name: Jeld Wen (Uk) Ltd Location: Seymour House, 30-34, Muspole Street, Norwich, NR3 1DJ Classification: Joinery Manufacturers Status: Inactive Positional Accuracy: Automatically positioned to the address	A13SW (S)	160	-	622921 309108
165	Contemporary Trade Directory Entries Name: Karim-Glass Location: Unit B, Lion House, 27-, Muspole Street, Norwich, Norfolk, NR3 1DJ Classification: Stained Glass Designers & Producers Status: Inactive Positional Accuracy: Automatically positioned to the address	A13SW (S)	160	-	622921 309108
166	Contemporary Trade Directory Entries Name: C L E S Launderettes Location: 2, Magdalen Road, Norwich, NR3 4AE Classification: Laundries & Launderettes Status: Inactive Positional Accuracy: Automatically positioned to the address	A13NE (N)	175	-	623129 309681
167	Contemporary Trade Directory Entries Name: Smurfit Kappa Sheetfeeding Location: Fishergate, Norwich, NR3 1SJ Classification: Packaging & Wrapping Equipment & Supplies Status: Active Positional Accuracy: Automatically positioned to the address	A13SE (E)	206	-	623352 309256
168	Contemporary Trade Directory Entries Name: Public Analyst Scientific Services Location: 70-80, Oak Street, Norwich, NR3 3AQ Classification: Laboratories Status: Active Positional Accuracy: Automatically positioned to the address	A13SW (SW)	210	-	622694 309229
169	Contemporary Trade Directory Entries Name: C S Engineering Location: 2c, Aylsham Road, Norwich, NR3 3HQ Classification: Engineers - General Status: Inactive Positional Accuracy: Automatically positioned to the address	A13NW (NW)	212	-	622755 309638
169	Contemporary Trade Directory Entries Name: Birchwood Stained Glass Location: Unit 8 Aylsham Rd, Norwich, Norfolk, NR3 2AD Classification: Stained Glass Designers & Producers Status: Inactive Positional Accuracy: Manually positioned to the road within the address or location	A13NW (NW)	241	-	622748 309678
170	Contemporary Trade Directory Entries Name: Used Car Warehouse Location: 1 Starling Rd, Norwich, Norfolk, NR3 3ED Classification: Car Dealers - Used Status: Inactive Positional Accuracy: Manually positioned to the road within the address or location	A18SW (N)	220	-	622908 309750
170	Contemporary Trade Directory Entries Name: Star Car Sales Location: Starling Road, Norwich, NR3 3ED Classification: Car Dealers - Used Status: Inactive Positional Accuracy: Automatically positioned to the address	A18SW (N)	261	-	622890 309788
171	Contemporary Trade Directory Entries Name: Bentley Norwich Ltd Location: 36-42, Duke Street, Norwich, NR3 3AR Classification: Car Dealers Status: Inactive Positional Accuracy: Automatically positioned to the address	A8NW (SW)	227	-	622860 309048

Map ID	Details	Quadrant Reference (Compass Direction)	Estimated Distance From Site	Contact	NGR
172	Contemporary Trade Directory Entries Name: Cotech Trading Europe Ltd Location: 104, Bull Close Road, Norwich, NR3 1NQ Classification: Air Compressors Status: Inactive Positional Accuracy: Automatically positioned to the address	A14NW (E)	227	-	623375 309497
173	Contemporary Trade Directory Entries Name: Norwich'S Washing & Ironing Co Location: 18, Magdalen Road, Norwich, NR3 4AA Classification: Ironing & Home Laundry Services Status: Inactive Positional Accuracy: Automatically positioned to the address	A13NE (N)	229	-	623122 309737
174	Contemporary Trade Directory Entries Name: Steam Care Carpet Services Location: B, 19, Colegate, Norwich, NR3 1BN Classification: Carpet, Curtain & Upholstery Cleaners Status: Inactive Positional Accuracy: Automatically positioned to the address	A8NE (S)	230	-	623116 309056
175	Contemporary Trade Directory Entries Name: Talk Cars Location: 110-112, Oak Street, Norwich, NR3 3BP Classification: Car Dealers - Used Status: Inactive Positional Accuracy: Automatically positioned to the address	A12SE (W)	233	-	622662 309328
175	Contemporary Trade Directory Entries Name: Paul Simon Cars Location: 110-112, Oak Street, Norwich, Norfolk, NR3 3BP Classification: Car Dealers - Used Status: Inactive Positional Accuracy: Automatically positioned to the address	A12SE (W)	233	-	622662 309328
175	Contemporary Trade Directory Entries Name: Jays Grand Autos Location: 110-112, Oak Street, Norwich, Norfolk, NR3 3BP Classification: Car Dealers - Used Status: Inactive Positional Accuracy: Automatically positioned to the address	A12SE (W)	233	-	622662 309328
176	Contemporary Trade Directory Entries Name: Newco Bags Ltd Location: 40, Fishergate, Norwich, NR3 1SE Classification: Leather Products - Manufacturers & Suppliers Status: Inactive Positional Accuracy: Automatically positioned to the address	A13SE (SE)	237	-	623321 309136
177	Contemporary Trade Directory Entries Name: Classic Finishes Location: 140-146, Oak Street, Norwich, NR3 3BP Classification: Antiques - Repairing & Restoring Status: Active Positional Accuracy: Automatically positioned to the address	A12SE (W)	266	-	622638 309394
177	Contemporary Trade Directory Entries Name: Eastern Cash Registers Location: 123, Oak Street, NORWICH, NR3 3BP Classification: Cash Registers & Check-Out Equipment Status: Active Positional Accuracy: Automatically positioned to the address	A12NE (W)	297	-	622610 309415
177	Contemporary Trade Directory Entries Name: Eastern Cash Registers Ltd Location: 123, Oak Street, Norwich, NR3 3BP Classification: Cash Registers & Check-Out Equipment Status: Inactive Positional Accuracy: Automatically positioned to the address	A12NE (W)	297	-	622610 309415
177	Contemporary Trade Directory Entries Name: Walker Metalcraft Location: 121, Oak Street, Norwich, NR3 3BP Classification: Ornamental Metalwork Status: Inactive Positional Accuracy: Automatically positioned in the proximity of the address	A12NE (W)	304	-	622603 309408
177	Contemporary Trade Directory Entries Name: Cars 4 You Location: 125b, Oak Street, Norwich, NR3 3BP Classification: Car Dealers - Used Status: Inactive Positional Accuracy: Automatically positioned to the address	A12NE (W)	317	-	622594 309431

Map ID	Details	Quadrant Reference (Compass Direction)	Estimated Distance From Site	Contact	NGR
177	Contemporary Trade Directory Entries Name: Oak Street Car Spares Location: 125a, Oak Street, Norwich, NR3 3BP Classification: Car Breakers & Dismantlers Status: Active Positional Accuracy: Automatically positioned to the address	A12NE (W)	317	-	622594 309431
177	Contemporary Trade Directory Entries Name: Small Affordable Cars Location: 125b, Oak Street, Norwich, NR3 3BP Classification: Car Dealers Status: Inactive Positional Accuracy: Automatically positioned to the address	A12NE (W)	317	-	622594 309431
177	Contemporary Trade Directory Entries Name: Volkapart Location: 125a, Oak Street, Norwich, NR3 3BP Classification: Car Breakers & Dismantlers Status: Active Positional Accuracy: Automatically positioned to the address	A12NE (W)	317	-	622594 309431
178	Contemporary Trade Directory Entries Name: Exposure Camera Service Location: 63, Colegate, Norwich, NR3 3AS Classification: Photographic Equipment Repairs Status: Inactive Positional Accuracy: Automatically positioned to the address	A8NW (S)	278	-	622871 308993
179	Contemporary Trade Directory Entries Name: O C S Cleaning South Ltd Location: 44, Silver Street, Norwich, NR3 4TU Classification: Commercial Cleaning Services Status: Inactive Positional Accuracy: Automatically positioned to the address	A14NW (E)	281	-	623413 309550
180	Contemporary Trade Directory Entries Name: Cuddly Drawings Location: 2, Clarke Road, Norwich, NR3 1JL Classification: Soft Furnishings - Manufacturers Status: Active Positional Accuracy: Automatically positioned to the address	A18SE (N)	285	-	623071 309820
181	Contemporary Trade Directory Entries Name: A B C Plumbing & Heating Engineers Location: 13, Marlborough Road, Norwich, NR3 4PH Classification: Boilers - Servicing, Replacements & Repairs Status: Inactive Positional Accuracy: Automatically positioned to the address	A18SE (NE)	286	-	623241 309750
182	Contemporary Trade Directory Entries Name: International Mouldings Ltd Location: Riverbridge Building, 89, Oak Street, Norwich, Norfolk, NR3 3BP Classification: Plastics - Injection Moulding Status: Inactive Positional Accuracy: Manually positioned to the address or location	A12SE (W)	289	-	622605 309294
182	Contemporary Trade Directory Entries Name: Norfolk Industries Location: 97-99, Oak Street, Norwich, NR3 3BP Classification: Wire Products - Manufacturers Status: Inactive Positional Accuracy: Automatically positioned to the address	A12SE (W)	292	-	622602 309304
183	Contemporary Trade Directory Entries Name: Mr Plastics Location: 160-162, Oak Street, Norwich, NR3 3AY Classification: Builders' Merchants Status: Inactive Positional Accuracy: Automatically positioned to the address	A12NE (W)	291	-	622635 309491
183	Contemporary Trade Directory Entries Name: Nationwide Autocentre Location: 164-166, Oak Street, Norwich, NR3 3AY Classification: Garage Services Status: Inactive Positional Accuracy: Automatically positioned to the address	A12NE (W)	305	-	622628 309519
184	Contemporary Trade Directory Entries Name: Art Angels Publishing Ltd Location: 13-15 St Georges Street, Norwich, Norfolk, NR3 1AB Classification: Greeting Card Publishers & Wholesalers Status: Inactive Positional Accuracy: Manually positioned within the geographical locality	A8NW (S)	293	-	623018 308978

Map ID	Details	Quadrant Reference (Compass Direction)	Estimated Distance From Site	Contact	NGR
184	<p>Contemporary Trade Directory Entries</p> <p>Name: Norwich Self Storage Location: Basement Office 2 Merchants Court, St Georges Street, Norwich, Norfolk, NR3 1AB Classification: Car Painters & Sprayers Status: Inactive Positional Accuracy: Manually positioned within the geographical locality</p>	A8NW (S)	293	-	623018 308978
185	<p>Contemporary Trade Directory Entries</p> <p>Name: New Jarrold Printing Location: St. James Works, 12-20, Whitefriars, Norwich, Norfolk, NR3 1SH Classification: Printers Status: Inactive Positional Accuracy: Automatically positioned to the address</p>	A14SW (E)	307	-	623459 309307
186	<p>Contemporary Trade Directory Entries</p> <p>Name: L C Jay Ltd Location: 19-21, Oak Street, Norwich, NR3 3AU Classification: Foundries Status: Inactive Positional Accuracy: Automatically positioned to the address</p>	A8NW (SW)	310	-	622741 309011
187	<p>Contemporary Trade Directory Entries</p> <p>Name: Diamond Home Support Norwich Location: Bull CI Rd, Norwich, Norfolk, NR3 1NY Classification: Cleaning Services - Domestic Status: Inactive Positional Accuracy: Manually positioned within the geographical locality</p>	A14NW (E)	317	-	623468 309488
188	<p>Contemporary Trade Directory Entries</p> <p>Name: Express Cleaners Ltd Location: 21, Magdalen Road, Norwich, NR3 4LQ Classification: Dry Cleaners Status: Inactive Positional Accuracy: Automatically positioned to the address</p>	A18SE (N)	319	-	623151 309823
189	<p>Contemporary Trade Directory Entries</p> <p>Name: The Tudor Cleaning Co Location: 155, Waterloo Road, Norwich, NR3 3HY Classification: Commercial Cleaning Services Status: Inactive Positional Accuracy: Automatically positioned to the address</p>	A18SW (N)	322	-	622859 309841
189	<p>Contemporary Trade Directory Entries</p> <p>Name: Eco Colour Prints Location: 155, Waterloo Road, Norwich, NR3 3HY Classification: Printers Status: Inactive Positional Accuracy: Automatically positioned to the address</p>	A18SW (N)	322	-	622859 309841
190	<p>Contemporary Trade Directory Entries</p> <p>Name: Escort Sierra & Metro Breakers Location: 159, Oak Street, Norwich, NR3 3AY Classification: Car Breakers & Dismantlers Status: Inactive Positional Accuracy: Automatically positioned to the address</p>	A12NE (W)	354	-	622571 309495
190	<p>Contemporary Trade Directory Entries</p> <p>Name: P R Resprays Location: 161a, Oak Street, Norwich, NR3 3AY Classification: Car Painters & Sprayers Status: Active Positional Accuracy: Automatically positioned to the address</p>	A12NE (W)	363	-	622557 309481
191	<p>Contemporary Trade Directory Entries</p> <p>Name: A Van-Man Location: 102, Silver Street, Norwich, Norfolk, NR3 4TU Classification: Road Haulage Services Status: Inactive Positional Accuracy: Automatically positioned to the address</p>	A14NW (E)	384	-	623528 309528
192	<p>Contemporary Trade Directory Entries</p> <p>Name: Busseys Ltd Location: 39, Palace Street, Norwich, NR3 1RT Classification: Car Dealers Status: Inactive Positional Accuracy: Automatically positioned to the address</p>	A9NW (SE)	386	-	623388 308996

Map ID	Details	Quadrant Reference (Compass Direction)	Estimated Distance From Site	Contact	NGR
193	Contemporary Trade Directory Entries Name: Crome Gallery & Frame Shop Location: 34, Elm Hill, Norwich, NR3 1HG Classification: Art Restoration & Picture Cleaning Status: Active Positional Accuracy: Automatically positioned to the address	A8NE (SE)	389	-	623221 308917
194	Contemporary Trade Directory Entries Name: Aardvark Location: 32, Patteson Road, NORWICH, NR3 3EW Classification: Carpet, Curtain & Upholstery Cleaners Status: Active Positional Accuracy: Automatically positioned to the address	A18SW (NW)	401	-	622789 309898
194	Contemporary Trade Directory Entries Name: Aardvark Location: 32, Patteson Road, Norwich, NR3 3EW Classification: Carpet, Curtain & Upholstery Cleaners Status: Inactive Positional Accuracy: Automatically positioned to the address	A18SW (NW)	401	-	622789 309898
195	Contemporary Trade Directory Entries Name: Formula One Autocentres Location: 81, Barn Road, NORWICH, NR2 4UB Classification: Tyre Dealers Status: Active Positional Accuracy: Automatically positioned to the address	A12SE (SW)	405	-	622513 309155
195	Contemporary Trade Directory Entries Name: Briggs & Forrester Engineering Services Ltd Location: Unit 22, Capitol House, 4-6, Heigham Street, Norwich, Norfolk, NR2 4TE Classification: Engineering Services Status: Inactive Positional Accuracy: Automatically positioned to the address	A12SE (SW)	438	-	622491 309118
196	Contemporary Trade Directory Entries Name: Norfolk Premier Coachworks Location: 90, Westwick Street, Norwich, NR2 4SZ Classification: Car Body Repairs Status: Inactive Positional Accuracy: Automatically positioned to the address	A7NE (SW)	412	-	622604 308994
197	Contemporary Trade Directory Entries Name: Electricity Location: 4, Duke Street, Norwich, NR3 3AJ Classification: Electricity Companies Status: Inactive Positional Accuracy: Automatically positioned in the proximity of the address	A8NW (S)	418	-	622935 308849
198	Contemporary Trade Directory Entries Name: Halfords Autocentre Location: 125, Barker Street, Norwich, NR2 4TQ Classification: Garage Services Status: Active Positional Accuracy: Automatically positioned to the address	A12SE (W)	419	-	622480 309374
198	Contemporary Trade Directory Entries Name: Aa Service Centre Location: 125, Barker Street, Norwich, NR2 4TQ Classification: Garage Services Status: Inactive Positional Accuracy: Automatically positioned to the address	A12SE (W)	419	-	622480 309374
198	Contemporary Trade Directory Entries Name: Halfords Autocentre Location: 125, Barker Street, Norwich, NR2 4TQ Classification: Garage Services Status: Inactive Positional Accuracy: Automatically positioned to the address	A12SE (W)	419	-	622480 309374
198	Contemporary Trade Directory Entries Name: Aa Service Centre Location: AA Service Centre, Barker St, Norwich, Norfolk, NR2 4TQ Classification: Garage Services Status: Inactive Positional Accuracy: Manually positioned to the road within the address or location	A12SE (W)	455	-	622445 309384
199	Contemporary Trade Directory Entries Name: Holden Saab Location: 64-66, Westwick Street, Norwich, NR2 4SZ Classification: Car Dealers Status: Inactive Positional Accuracy: Automatically positioned to the address	A7NE (SW)	422	-	622653 308936

Map ID	Details	Quadrant Reference (Compass Direction)	Estimated Distance From Site	Contact	NGR
199	Contemporary Trade Directory Entries Name: International Recycling Ltd Location: 64-66, Westwick Street, Norwich, NR2 4SZ Classification: Waste Merchants Status: Inactive Positional Accuracy: Automatically positioned to the address	A7NE (SW)	422	-	622653 308936
199	Contemporary Trade Directory Entries Name: Totalpost Services Plc Location: Pure House, Westwick St, Norwich, Norfolk, NR2 4SZ Classification: Office Equipment Servicing & Maintenance Status: Inactive Positional Accuracy: Manually positioned to the road within the address or location	A7NE (SW)	451	-	622608 308936
200	Contemporary Trade Directory Entries Name: Holden Motors Volvo Location: 132 Barker Street, Norwich, Norfolk, NR2 4TQ Classification: Car Customisation & Conversion Specialists Status: Active Positional Accuracy: Manually positioned to the address or location	A12SE (W)	434	-	622459 309295
200	Contemporary Trade Directory Entries Name: Holden Honda Location: 128-130, Barker Street, Norwich, NR2 4TQ Classification: Car Dealers Status: Inactive Positional Accuracy: Automatically positioned to the address	A12SE (W)	439	-	622455 309285
200	Contemporary Trade Directory Entries Name: Holden Group Location: 128-130, Barker Street, Norwich, Norfolk, NR2 4TQ Classification: Car Dealers Status: Inactive Positional Accuracy: Automatically positioned to the address	A12SE (W)	439	-	622455 309285
200	Contemporary Trade Directory Entries Name: Holden Location: 128-130, Barker Street, Norwich, Norfolk, NR2 4TQ Classification: Car Dealers Status: Active Positional Accuracy: Automatically positioned to the address	A12SE (W)	439	-	622455 309285
201	Contemporary Trade Directory Entries Name: Norfolk & Suffolk Damp Control Location: 74, Magdalen Road, Norwich, Norfolk, NR3 4AN Classification: Damp & Dry Rot Control Status: Active Positional Accuracy: Manually positioned to the address or location	A18SE (N)	440	-	623115 309969
202	Contemporary Trade Directory Entries Name: National Tyres And Autocare Location: 50-54, Westwick Street, Norwich, NR2 4SZ Classification: Tyre Dealers Status: Inactive Positional Accuracy: Automatically positioned to the address	A7NE (SW)	447	-	622680 308887
203	Contemporary Trade Directory Entries Name: Pomegranate Cards Location: 12, Elm Hill, Norwich, Norfolk, NR3 1HN Classification: Greeting Card Publishers & Wholesalers Status: Inactive Positional Accuracy: Automatically positioned to the address	A8NE (S)	451	-	623182 308844
204	Contemporary Trade Directory Entries Name: Panks Pumps Location: 8, Heigham Street, Norwich, NR2 4TE Classification: Pumps - Sales, Servicing & Repairs Status: Inactive Positional Accuracy: Automatically positioned to the address	A12SE (SW)	457	-	622457 309157
204	Contemporary Trade Directory Entries Name: Panks Location: 8, Heigham Street, Norwich, NR2 4TE Classification: Pumps - Sales, Servicing & Repairs Status: Active Positional Accuracy: Automatically positioned to the address	A12SE (SW)	457	-	622457 309157
204	Contemporary Trade Directory Entries Name: Panks Engineering Location: 15 Heigham Street, Norwich, Norfolk, NR2 4TE Classification: Engineers - General Status: Inactive Positional Accuracy: Manually positioned to the address or location	A12SE (SW)	496	-	622426 309126

Map ID	Details	Quadrant Reference (Compass Direction)	Estimated Distance From Site	Contact	NGR
204	Contemporary Trade Directory Entries Name: Panks Auto Electrical Ltd Location: 15 Heigham Street, Norwich, Norfolk, NR2 4TE Classification: Garage Services Status: Inactive Positional Accuracy: Manually positioned to the address or location	A12SE (SW)	496	-	622426 309126
205	Contemporary Trade Directory Entries Name: Holden Renault Location: 22, Heigham Street, Norwich, NR2 4TF Classification: Car Customisation & Conversion Specialists Status: Active Positional Accuracy: Automatically positioned to the address	A12SE (W)	457	-	622441 309229
205	Contemporary Trade Directory Entries Name: Holden Group Location: 22, Heigham Street, Norwich, NR2 4TF Classification: Car Dealers Status: Inactive Positional Accuracy: Automatically positioned to the address	A12SE (W)	458	-	622441 309229
205	Contemporary Trade Directory Entries Name: Holden Renault Location: 22, Heigham Street, Norwich, NR2 4TF Classification: Car Customisation & Conversion Specialists Status: Inactive Positional Accuracy: Automatically positioned to the address	A12SE (W)	458	-	622441 309229
206	Contemporary Trade Directory Entries Name: M H Oven Cleaning Location: 35, St. Martins Road, Norwich, NR3 3EX Classification: Oven cleaning Status: Inactive Positional Accuracy: Automatically positioned to the address	A17SE (NW)	464	-	622558 309797
207	Contemporary Trade Directory Entries Name: Acre Joinery Location: 2, The Watering, St. Martins Road, Norwich, NR3 3EU Classification: Joinery Manufacturers Status: Inactive Positional Accuracy: Automatically positioned to the address	A12NE (NW)	465	-	622512 309720
208	Contemporary Trade Directory Entries Name: Thielert (UK) Ltd Location: 14, Tombland, Norwich, NR3 1HF Classification: Precision Engineers Status: Inactive Positional Accuracy: Automatically positioned to the address	A8NE (SE)	472	-	623321 308860
209	Contemporary Trade Directory Entries Name: Dudley Stationery Ltd Location: Barrack Street, Norwich, NR3 1TH Classification: Office Furniture & Equipment Status: Inactive Positional Accuracy: Automatically positioned to the address	A14SW (E)	473	-	623626 309356
210	Contemporary Trade Directory Entries Name: Simplyhealth Independent Living Centre Location: 2, Sprowston Road, Norwich, NR3 4QN Classification: Disability Equipment - Manufacturers & Suppliers Status: Inactive Positional Accuracy: Automatically positioned to the address	A18SE (N)	482	-	623169 309995
210	Contemporary Trade Directory Entries Name: The Mobility Care Centre Location: 2, Sprowston Road, Norwich, NR3 4QN Classification: Disability Equipment - Manufacturers & Suppliers Status: Inactive Positional Accuracy: Automatically positioned to the address	A18SE (N)	482	-	623169 309995
210	Contemporary Trade Directory Entries Name: Collinscare Location: 2, Sprowston Road, Norwich, NR3 4QN Classification: Disability Equipment - Manufacturers & Suppliers Status: Active Positional Accuracy: Automatically positioned to the address	A18SE (N)	482	-	623169 309995
211	Contemporary Trade Directory Entries Name: Phoenix Health Care Ltd Location: 19, Charing Cross, Norwich, NR2 4AX Classification: Pharmaceutical Manufacturers & Distributors Status: Inactive Positional Accuracy: Automatically positioned to the address	A8NW (S)	496	-	622884 308773

Map ID	Details	Quadrant Reference (Compass Direction)	Estimated Distance From Site	Contact	NGR
212	<p>Contemporary Trade Directory Entries</p> <p>Name: Invisible Vision Ltd Location: 15-17, Princes Street, Norwich, NR3 1AF Classification: Engineering Services Status: Inactive Positional Accuracy: Automatically positioned to the address</p>	A8NE (SE)	511	-	623285 308808
213	<p>Contemporary Trade Directory Entries</p> <p>Name: The Interior Location: 25, St. Andrews Street, Norwich, Norfolk, NR2 4TP Classification: Office Furniture & Equipment Status: Inactive Positional Accuracy: Automatically positioned to the address</p>	A8NE (S)	518	-	623057 308756
213	<p>Contemporary Trade Directory Entries</p> <p>Name: Scrap Car Now Today Cash Norwich Location: St. Andrews Street, Norwich, Norfolk, nr2 4tp Classification: Car Breakers & Dismantlers Status: Inactive Positional Accuracy: Manually positioned within the geographical locality</p>	A8NE (S)	522	-	623064 308753
213	<p>Contemporary Trade Directory Entries</p> <p>Name: Mailboxes Etc Location: 37, St. Andrews Street, Norwich, NR2 4TP Classification: Printers Status: Inactive Positional Accuracy: Automatically positioned to the address</p>	A8NE (S)	523	-	623099 308757
214	<p>Contemporary Trade Directory Entries</p> <p>Name: Rams Domestic Repairs Location: 116, Spencer Street, Norwich, NR3 4PF Classification: Domestic Appliances - Servicing, Repairs & Parts Status: Active Positional Accuracy: Automatically positioned to the address</p>	A18SE (NE)	522	-	623347 309962
215	<p>Contemporary Trade Directory Entries</p> <p>Name: Jack'S Clean Team Location: St. Johns House, 25, St. John Maddermarket, Norwich, NR2 1DN Classification: Commercial Cleaning Services Status: Inactive Positional Accuracy: Automatically positioned to the address</p>	A8NW (S)	532	-	622953 308736
215	<p>Contemporary Trade Directory Entries</p> <p>Name: Chiron Werke Uk Ltd Location: St. Johns House, 25, St. John Maddermarket, Norwich, NR2 1DN Classification: Machine Tools - Manufacturers & Distributors Status: Inactive Positional Accuracy: Automatically positioned to the address</p>	A8NW (S)	532	-	622953 308736
216	<p>Contemporary Trade Directory Entries</p> <p>Name: Norwich Sunblinds Location: 8, St. Benedicts Street, Norwich, NR2 4AG Classification: Blinds, Awnings & Canopies Status: Active Positional Accuracy: Automatically positioned to the address</p>	A8NW (S)	539	-	622782 308746
216	<p>Contemporary Trade Directory Entries</p> <p>Name: Quick Fill Location: 8b, Woolgate Court, St. Benedicts Street, NORWICH, NR2 4AP Classification: Food Products - Manufacturers Status: Active Positional Accuracy: Automatically positioned to the address</p>	A8NW (S)	539	-	622782 308746
216	<p>Contemporary Trade Directory Entries</p> <p>Name: Aunty Nanas Location: 20, St. Benedicts Street, Norwich, NR2 4AQ Classification: Furniture - Reproduction Status: Inactive Positional Accuracy: Automatically positioned to the address</p>	A8NW (SW)	545	-	622749 308749
217	<p>Contemporary Trade Directory Entries</p> <p>Name: The Office Furniture Shop Location: 43-45, Sprowston Road, Norwich, NR3 4QJ Classification: Office Furniture & Equipment Status: Inactive Positional Accuracy: Automatically positioned to the address</p>	A18SE (N)	540	-	623241 310028
217	<p>Contemporary Trade Directory Entries</p> <p>Name: Aqua-Damp Location: 97a, Sprowston Road, Norwich, NR3 4QJ Classification: Damp & Dry Rot Control Status: Inactive Positional Accuracy: Automatically positioned in the proximity of the address</p>	A18SE (N)	565	-	623276 310043

Map ID	Details	Quadrant Reference (Compass Direction)	Estimated Distance From Site	Contact	NGR
218	Contemporary Trade Directory Entries Name: Robinsons Body Repair Centre Location: Heigham Street, Norwich, NR2 4TF Classification: Car Body Repairs Status: Inactive Positional Accuracy: Automatically positioned to the address	A12SE (W)	542	-	622351 309296
218	Contemporary Trade Directory Entries Name: Robinsons Motor Group Location: Highend Street, Norwich, Norfolk, NR2 4TF Classification: Garage Services Status: Active Positional Accuracy: Manually positioned within the geographical locality	A12SE (W)	542	-	622351 309296
219	Contemporary Trade Directory Entries Name: Spire Logistics Location: 5 Woolgate Ct, St. Benedicts St, Norwich, Norfolk, NR2 4AP Classification: Freight Forwarders Status: Inactive Positional Accuracy: Manually positioned within the geographical locality	A7NE (SW)	548	-	622562 308847
220	Contemporary Trade Directory Entries Name: Inner Link Motor Co Location: 128, Barrack Street, Norwich, NR3 1TL Classification: Garage Services Status: Inactive Positional Accuracy: Automatically positioned to the address	A14NE (E)	549	-	623704 309427
220	Contemporary Trade Directory Entries Name: Inner Link Motor Co Location: 128, Barrack Street, Norwich, NR3 1TL Classification: Garage Services Status: Inactive Positional Accuracy: Automatically positioned to the address	A14NE (E)	549	-	623704 309427
220	Contemporary Trade Directory Entries Name: Inner Link Motor Location: 128, Barrack Street, Norwich, NR3 1TL Classification: Garage Services Status: Inactive Positional Accuracy: Automatically positioned to the address	A14NE (E)	549	-	623704 309427
220	Contemporary Trade Directory Entries Name: Innerlink Motor Company Location: 128, Barrack Street, Norwich, NR3 1TL Classification: Mot Testing Centres Status: Active Positional Accuracy: Automatically positioned to the address	A14NE (E)	556	-	623711 309450
221	Contemporary Trade Directory Entries Name: Heigham Motor Co Location: Wingate Way, Norwich, NR2 4UY Classification: Car Dealers Status: Active Positional Accuracy: Automatically positioned to the address	A12NE (W)	553	-	622351 309416
221	Contemporary Trade Directory Entries Name: Robinsons Skoda Location: 1, Wingate Way, NORWICH, NR2 4UY Classification: Car Customisation & Conversion Specialists Status: Active Positional Accuracy: Automatically positioned to the address	A12NE (W)	553	-	622351 309416
221	Contemporary Trade Directory Entries Name: Norwich Motor Co Location: Wingate Way, Norwich, Norfolk, NR2 4UY Classification: Car Dealers - Used Status: Inactive Positional Accuracy: Manually positioned within the geographical locality	A12NE (W)	553	-	622351 309416
221	Contemporary Trade Directory Entries Name: B A Wheels Location: 12, Marriott Close, Heigham Street, Norwich, NR2 4UX Classification: Car Painters & Sprayers Status: Active Positional Accuracy: Automatically positioned to the address	A12NW (W)	588	-	622317 309427
222	Contemporary Trade Directory Entries Name: Uk Tyres Location: 92, Barker Street, Norwich, NR2 4TQ Classification: Tyre Dealers Status: Inactive Positional Accuracy: Automatically positioned to the address	A12NE (W)	559	-	622355 309476

Map ID	Details	Quadrant Reference (Compass Direction)	Estimated Distance From Site	Contact	NGR
222	Contemporary Trade Directory Entries Name: Eco Colour Print Location: 1, Kingsway, Norwich, NR2 4UE Classification: Printers Status: Active Positional Accuracy: Automatically positioned to the address	A12NW (W)	581	-	622341 309512
223	Contemporary Trade Directory Entries Name: Tierra Latina Location: 52, St. Benedicts Street, Norwich, Norfolk, NR2 4AR Classification: Homefurnishings - Manufacturers Status: Inactive Positional Accuracy: Manually positioned to the address or location	A7NE (SW)	566	-	622634 308777
224	Contemporary Trade Directory Entries Name: Tiberius Master Goldsmiths Location: A, 18, Bridewell Alley, Norwich, NR2 1AQ Classification: Jewellery Manufacturers & Repairers Status: Inactive Positional Accuracy: Automatically positioned to the address	A8SE (S)	574	-	623089 308704
225	Contemporary Trade Directory Entries Name: Anglia Home Dry Location: 31, Waterloo Road, Norwich, NR3 1EG Classification: Damp & Dry Rot Control Status: Inactive Positional Accuracy: Automatically positioned to the address	A18NE (N)	585	-	623049 310129
225	Contemporary Trade Directory Entries Name: Waterloo Dry Cleaners Location: 25a, Waterloo Road, Norwich, NR3 1EH Classification: Dry Cleaners Status: Inactive Positional Accuracy: Automatically positioned to the address	A18NE (N)	611	-	623058 310154
226	Contemporary Trade Directory Entries Name: Function Joinery Location: 2, Crome Road, Norwich, Norfolk, NR3 4RQ Classification: Joinery Manufacturers Status: Inactive Positional Accuracy: Automatically positioned to the address	A19SW (NE)	590	-	623630 309790
227	Contemporary Trade Directory Entries Name: Bowhill Elliott Ltd Location: 4, Clement Court, Redwell Street, Norwich, NR2 4SW Classification: Footwear Manufacturers Status: Inactive Positional Accuracy: Automatically positioned to the address	A8SE (S)	599	-	623192 308695
227	Contemporary Trade Directory Entries Name: Ink & Stitch Location: 3a, St. Andrews Hill, Norwich, NR2 1AD Classification: Printers Status: Inactive Positional Accuracy: Automatically positioned to the address	A8SE (S)	605	-	623148 308682
228	Contemporary Trade Directory Entries Name: Thorndick & Dawson Ltd Location: 75-81, Pottergate, Norwich, NR2 1ED Classification: Printers Status: Inactive Positional Accuracy: Automatically positioned to the address	A7SE (SW)	609	-	622649 308720
228	Contemporary Trade Directory Entries Name: George Garnham Location: 75-81, Pottergate, Norwich, NR2 1ED Classification: Bookbinders Status: Inactive Positional Accuracy: Automatically positioned to the address	A7SE (SW)	609	-	622649 308720
229	Contemporary Trade Directory Entries Name: Boats N Bits Location: 92-94, St. Benedicts Street, Norwich, NR2 4AB Classification: Chandlers Status: Active Positional Accuracy: Automatically positioned to the address	A7NE (SW)	609	-	622511 308811
230	Contemporary Trade Directory Entries Name: Nationwide Autocentre Location: Barker St, Norwich, Norfolk, NR2 4TQ Classification: Garage Services Status: Inactive Positional Accuracy: Manually positioned to the road within the address or location	A12NW (W)	611	-	622324 309570

Map ID	Details	Quadrant Reference (Compass Direction)	Estimated Distance From Site	Contact	NGR
230	Contemporary Trade Directory Entries Name: Anglian Paint Strippers Location: 21, Kingsway, Norwich, NR2 4UE Classification: Paint & Varnish Stripping Status: Active Positional Accuracy: Automatically positioned to the address	A12NW (W)	642	-	622294 309585
230	Contemporary Trade Directory Entries Name: P P G Group Location: 20 Kingsway, Norwich, Norfolk, NR2 4UD Classification: Car Paint & Lacquer Manufacturers & Suppliers Status: Inactive Positional Accuracy: Manually positioned within the geographical locality	A12NW (W)	649	-	622288 309593
230	Contemporary Trade Directory Entries Name: Astraframe Ltd Location: 50, Barker Street, Norwich, Norfolk, NR2 4TN Classification: Window Frame Manufacturers Status: Inactive Positional Accuracy: Automatically positioned to the address	A12NW (W)	682	-	622256 309605
231	Contemporary Trade Directory Entries Name: Gallyons Country Clothing Location: 7, Bedford Street, Norwich, NR2 1AN Classification: Leisure & Sportswear Manufacturers & Wholesalers Status: Inactive Positional Accuracy: Automatically positioned to the address	A8SE (S)	615	-	623044 308657
232	Contemporary Trade Directory Entries Name: Quickprint (Norwich) Ltd Location: 10, Derby Street, Norwich, Norfolk, NR2 4PU Classification: Printers Status: Inactive Positional Accuracy: Manually positioned to the address or location	A12SW (W)	620	-	622273 309298
232	Contemporary Trade Directory Entries Name: Yare Services Ltd Location: 8, Derby Street, Norwich, NR2 4PU Classification: Electrical Engineers Status: Inactive Positional Accuracy: Automatically positioned to the address	A12SW (W)	630	-	622264 309304
232	Contemporary Trade Directory Entries Name: Hi-Q Tyre Services Location: 99, Heigham Street, Norwich, NR2 4TG Classification: Tyre Dealers Status: Inactive Positional Accuracy: Automatically positioned to the address	A12SW (W)	637	-	622258 309340
232	Contemporary Trade Directory Entries Name: Motorway Tyres & Accessories Ltd Location: 99, Heigham Street, Norwich, NR2 4TG Classification: Tyre Dealers Status: Inactive Positional Accuracy: Automatically positioned to the address	A12SW (W)	637	-	622258 309340
232	Contemporary Trade Directory Entries Name: Desira Location: Norwich, Norfolk, Nr2 4tg Classification: Car Dealers Status: Active Positional Accuracy: Manually positioned within the geographical locality	A12SW (W)	639	-	622256 309352
233	Contemporary Trade Directory Entries Name: Buildbase Ltd Location: 93-103, Barker Street, Norwich, NR2 4TQ Classification: Builders' Merchants Status: Active Positional Accuracy: Automatically positioned to the address	A12NW (NW)	623	-	622330 309680
234	Contemporary Trade Directory Entries Name: Rigby Print Location: 40-42, Lothian Street, Norwich, NR2 4PH Classification: Printers Status: Inactive Positional Accuracy: Automatically positioned to the address	A7NE (SW)	626	-	622360 308963
234	Contemporary Trade Directory Entries Name: Ronaldo Ices Ltd Location: 44, Lothian Street, NORWICH, NR2 4PH Classification: Ice Cream Manufacturers & Suppliers Status: Active Positional Accuracy: Automatically positioned to the address	A7NW (SW)	634	-	622347 308968

Map ID	Details	Quadrant Reference (Compass Direction)	Estimated Distance From Site	Contact	NGR
234	Contemporary Trade Directory Entries Name: B P Service Station Location: 9, Dereham Road, Norwich, NR2 4HX Classification: Petrol Filling Stations Status: Active Positional Accuracy: Automatically positioned to the address	A7NW (SW)	648	-	622348 308941
235	Contemporary Trade Directory Entries Name: Niyat Aviation Ltd Location: 13, Cavalry Ride, Norwich, NR3 1UA Classification: Aviation Engineers Status: Active Positional Accuracy: Automatically positioned to the address	A14NE (E)	627	-	623781 309475
236	Contemporary Trade Directory Entries Name: Perfect Pad Location: 15a, Lower Goat Lane, Norwich, NR2 1EL Classification: Homefurnishings - Manufacturers Status: Inactive Positional Accuracy: Automatically positioned to the address	A8SW (S)	633	-	622870 308636
237	Contemporary Trade Directory Entries Name: Thorns Location: 22, Exchange Street, Norwich, NR2 1AT Classification: Hardware Status: Inactive Positional Accuracy: Automatically positioned to the address	A8SW (S)	634	-	622966 308635
238	Contemporary Trade Directory Entries Name: Bang & Olufsen Location: 20, Bedford Street, Norwich, NR2 1AG Classification: Electrical Goods Sales, Manufacturers & Wholesalers Status: Inactive Positional Accuracy: Automatically positioned to the address	A8SE (S)	635	-	623113 308646
239	Contemporary Trade Directory Entries Name: Contact Domestic Agency Location: 4, The Close, Norwich, NR1 4DH Classification: Cleaning Services - Domestic Status: Inactive Positional Accuracy: Automatically positioned to the address	A9SW (SE)	652	-	623441 308718
240	Contemporary Trade Directory Entries Name: Toolstation Location: 4-5, Marriott Close, Heigham Street, Norwich, NR2 4UX Classification: Builders' Merchants Status: Inactive Positional Accuracy: Automatically positioned to the address	A12SW (W)	656	-	622244 309398
241	Contemporary Trade Directory Entries Name: Global Binding Engineers Location: 27, Castle Meadow, Norwich, NR1 3DS Classification: Engineers - General Status: Inactive Positional Accuracy: Automatically positioned to the address	A8SE (S)	660	-	623207 308636
242	Contemporary Trade Directory Entries Name: Saffire Chocolates Location: 1, Waterloo Road, Norwich, NR3 1EH Classification: Confectionery Manufacturers Status: Inactive Positional Accuracy: Automatically positioned to the address	A18NE (N)	665	-	623148 310193
243	Contemporary Trade Directory Entries Name: Clean Team Location: 164, Silver Road, Norwich, Norfolk, NR3 4TQ Classification: Dry Cleaners Status: Inactive Positional Accuracy: Automatically positioned to the address	A19SW (NE)	675	-	623523 310024
244	Contemporary Trade Directory Entries Name: Scrap Cars Vans Caravans Buyer Location: The Royal Business Centre, 25, Bank Plain, Norwich, NR2 4SF Classification: Car Breakers & Dismantlers Status: Inactive Positional Accuracy: Automatically positioned to the address	A8SE (SE)	677	-	623330 308649
244	Contemporary Trade Directory Entries Name: House Buddies Location: 25 Bank Plain, Norwich, Norfolk, NR2 4SF Classification: Cleaning Services - Domestic Status: Inactive Positional Accuracy: Manually positioned to the address or location	A8SE (SE)	677	-	623330 308648

Map ID	Details	Quadrant Reference (Compass Direction)	Estimated Distance From Site	Contact	NGR
245	Contemporary Trade Directory Entries Name: A C M Dealer Location: 9-10, Marriott Close, Heigham Street, Norwich, NR2 4UX Classification: Caravan Dealers & Manufacturers Status: Inactive Positional Accuracy: Automatically positioned to the address	A12NW (W)	679	-	622241 309511
245	Contemporary Trade Directory Entries Name: Adcock Refrigeration & Air Conditioning Ltd Location: 11, Kingsway, Norwich, NR2 4UE Classification: Air Conditioning & Refrigeration Contractors Status: Inactive Positional Accuracy: Automatically positioned to the address	A12NW (W)	679	-	622249 309548
246	Contemporary Trade Directory Entries Name: Greyhound Location: 2, St. Benedicts View, Grapes Hill, Norwich, Norfolk, NR2 4HH Classification: Printers Status: Inactive Positional Accuracy: Automatically positioned to the address	A7NE (SW)	684	-	622377 308840
247	Contemporary Trade Directory Entries Name: Adrian Thornby Burt Location: 75, Anchor Street, Norwich, NR3 1PB Classification: Gate Manufacturers Status: Active Positional Accuracy: Automatically positioned to the address	A14NE (E)	685	-	623811 309636
248	Contemporary Trade Directory Entries Name: Norwich Cars Group Location: 96, Angel Road, Norwich, NR3 3HT Classification: Car Dealers Status: Active Positional Accuracy: Automatically positioned to the address	A18NW (N)	689	-	622823 310215
248	Contemporary Trade Directory Entries Name: Angel Motor Co Location: 96, Angel Road, Norwich, NR3 3HT Classification: Car Dealers - Used Status: Inactive Positional Accuracy: Automatically positioned to the address	A18NW (N)	689	-	622823 310215
248	Contemporary Trade Directory Entries Name: Right Choice Cars Location: 96a, Angel Road, Norwich, NR3 3HT Classification: Car Dealers - Used Status: Active Positional Accuracy: Automatically positioned to the address	A18NW (N)	707	-	622817 310231
248	Contemporary Trade Directory Entries Name: Norfolk Performance & Classics Location: 96a, Angel Road, NORWICH, NR3 3HT Classification: Car Dealers - Used Status: Inactive Positional Accuracy: Automatically positioned to the address	A18NW (N)	710	-	622812 310233
248	Contemporary Trade Directory Entries Name: Norfolk Performance & Classics Location: 96a, Angel Road, Norwich, Norfolk, NR3 3HT Classification: Car Dealers - Used Status: Inactive Positional Accuracy: Manually positioned to the address or location	A18NW (N)	710	-	622812 310233
249	Contemporary Trade Directory Entries Name: Kent Blaxill & Co Ltd Location: 7, Marriott Close, Heigham Street, Norwich, NR2 4UX Classification: Painting & Decorating Supplies Status: Inactive Positional Accuracy: Automatically positioned to the address	A12NW (W)	690	-	622223 309480
249	Contemporary Trade Directory Entries Name: Millar West Location: 6, Marriott Close, Heigham Street, Norwich, NR2 4UX Classification: Office Furniture & Equipment Status: Active Positional Accuracy: Automatically positioned to the address	A12NW (W)	700	-	622212 309473
250	Contemporary Trade Directory Entries Name: Norfolk Blinds Location: 13, St. Giles Street, Norwich, NR2 1JL Classification: Blinds, Awnings & Canopies Status: Inactive Positional Accuracy: Automatically positioned to the address	A8SW (S)	691	-	622841 308581

Map ID	Details	Quadrant Reference (Compass Direction)	Estimated Distance From Site	Contact	NGR
250	Contemporary Trade Directory Entries Name: Jewellery Trade Workshop Location: 17 St Giles Street, Norwich, Norfolk, NR2 1JL Classification: Jewellery Manufacturers & Repairers Status: Active Positional Accuracy: Manually positioned within the geographical locality	A8SW (S)	693	-	622836 308579
250	Contemporary Trade Directory Entries Name: Trade Workshops Location: 17, St. Giles Street, Norwich, NR2 1JL Classification: Jewellery Manufacturers & Repairers Status: Inactive Positional Accuracy: Automatically positioned to the address	A8SW (S)	694	-	622829 308579
251	Contemporary Trade Directory Entries Name: Katz Dancewear Ltd Location: Dibden Rd, Norwich, Norfolk, NR3 4RR Classification: Footwear Manufacturers & Wholesale Status: Inactive Positional Accuracy: Manually positioned to the road within the address or location	A19SW (NE)	691	-	623670 309902
251	Contemporary Trade Directory Entries Name: Rainbow Chrome & Custom Location: Crome Rd, Norwich, Norfolk, NR3 4RG Classification: Cleaning Services - Domestic Status: Inactive Positional Accuracy: Manually positioned within the geographical locality	A19SW (NE)	706	-	623633 309960
251	Contemporary Trade Directory Entries Name: Florida Group Ltd Location: Dibden Road, Norwich, NR3 4RR Classification: Footwear Manufacturers Status: Inactive Positional Accuracy: Automatically positioned to the address	A19SW (NE)	723	-	623674 309944
252	Contemporary Trade Directory Entries Name: Aqua-Damp Location: 104-106 Sprowston Rd, Norwich, Norfolk, NR3 4QW Classification: Damp & Dry Rot Control Status: Inactive Positional Accuracy: Manually positioned to the address or location	A18NE (NE)	692	-	623354 310148
253	Contemporary Trade Directory Entries Name: J H Bagshaw Metal Ltd Location: 55-57, Barker Street, Norwich, NR2 4TN Classification: Scrap Metal Merchants Status: Active Positional Accuracy: Automatically positioned to the address	A12NW (NW)	697	-	622272 309743
253	Contemporary Trade Directory Entries Name: T B R Joinery Location: 53, Barker Street, Norwich, Norfolk, NR2 4TN Classification: Joinery Manufacturers Status: Inactive Positional Accuracy: Manually positioned to the address or location	A12NW (NW)	704	-	622255 309713
253	Contemporary Trade Directory Entries Name: Riverside Joinery Norwich Ltd Location: 53, Barker Street, Norwich, NR2 4TN Classification: Joinery Manufacturers Status: Inactive Positional Accuracy: Automatically positioned to the address	A12NW (NW)	704	-	622255 309713
253	Contemporary Trade Directory Entries Name: Anglian Heating Location: Unit 4,61 Barker Street, Norwich, Norfolk, NR2 4TN Classification: Boilers - Servicing, Replacements & Repairs Status: Inactive Positional Accuracy: Manually positioned to the address or location	A12NW (NW)	712	-	622256 309742
253	Contemporary Trade Directory Entries Name: R Topsom Location: 69, Barker Street, Norwich, NR2 4TN Classification: Garage Services Status: Inactive Positional Accuracy: Automatically positioned to the address	A12NW (NW)	730	-	622236 309740
254	Contemporary Trade Directory Entries Name: Prontaprint Location: 14, Prince of Wales Road, Norwich, NR1 1LB Classification: Printers Status: Inactive Positional Accuracy: Automatically positioned to the address	A9SW (SE)	697	-	623396 308649

Map ID	Details	Quadrant Reference (Compass Direction)	Estimated Distance From Site	Contact	NGR
255	Contemporary Trade Directory Entries Name: Arts Round Up Location: The Guildhall, Gaol Hill, Norwich, NR2 1JS Classification: Distribution Services Status: Active Positional Accuracy: Automatically positioned to the address	A8SW (S)	705	-	622915 308562
255	Contemporary Trade Directory Entries Name: Arts Roundup Location: The Guildhall, Gaol Hill, Norwich, NR2 1JS Classification: Distribution Services Status: Inactive Positional Accuracy: Automatically positioned to the address	A8SW (S)	705	-	622915 308562
256	Contemporary Trade Directory Entries Name: Hawkshead Location: 2-8, London Street, Norwich, NR2 1LH Classification: Leisure & Sportswear Manufacturers & Wholesalers Status: Inactive Positional Accuracy: Automatically positioned to the address	A8SW (S)	711	-	622995 308560
257	Contemporary Trade Directory Entries Name: Polimoon Fibrenyle Location: 43-47, Barker Street, Norwich, Norfolk, NR2 4UR Classification: Plastic Products - Manufacturers Status: Inactive Positional Accuracy: Automatically positioned to the address	A12NW (W)	716	-	622230 309660
258	Contemporary Trade Directory Entries Name: First Norfolk Pest Control Location: 44, Haslips Close, Norwich, NR2 4PX Classification: Pest & Vermin Control Status: Inactive Positional Accuracy: Automatically positioned to the address	A12SW (W)	720	-	622183 309179
259	Contemporary Trade Directory Entries Name: Squires Valet Services Location: 92, Rosebery Road, Norwich, NR3 3NA Classification: Laundries & Launderettes Status: Inactive Positional Accuracy: Automatically positioned to the address	A18NW (N)	720	-	623002 310267
260	Contemporary Trade Directory Entries Name: Tryco Designs Ltd Location: 4-6, Orchard Street, Norwich, NR2 4PP Classification: Copying & Duplicating Services Status: Inactive Positional Accuracy: Automatically positioned to the address	A7NW (SW)	721	-	622244 308979
261	Contemporary Trade Directory Entries Name: St Clements Garage Location: 2, St. Clements Hill, Norwich, Norfolk, NR3 4BG Classification: Garage Services Status: Inactive Positional Accuracy: Automatically positioned to the address	A18NE (N)	722	-	623143 310252
262	Contemporary Trade Directory Entries Name: The Prince Of Wales Location: 42, Prince of Wales Road, Norwich, NR1 1LG Classification: Medical & Dental Laboratories Status: Inactive Positional Accuracy: Automatically positioned to the address	A9SW (SE)	739	-	623499 308650
262	Contemporary Trade Directory Entries Name: Service Point Uk Ltd Location: 27, Prince of Wales Road, Norwich, NR1 1BG Classification: Printers Status: Active Positional Accuracy: Automatically positioned to the address	A9SW (SE)	753	-	623479 308623
263	Contemporary Trade Directory Entries Name: Robinsons Volkswagen Location: Heigham Street, Norwich, NR2 4LX Classification: Car Customisation & Conversion Specialists Status: Active Positional Accuracy: Automatically positioned to the address	A12NW (W)	750	-	622165 309497
263	Contemporary Trade Directory Entries Name: Robinsons Van Centre Location: Heigham Street, Norwich, Norfolk, NR2 4LX Classification: Commercial Vehicle Dealers Status: Inactive Positional Accuracy: Automatically positioned to the address	A12NW (W)	750	-	622165 309497

Map ID	Details	Quadrant Reference (Compass Direction)	Estimated Distance From Site	Contact	NGR
263	Contemporary Trade Directory Entries Name: Robinsons Autoservices Location: Heigham Street, Norwich, Norfolk, NR2 4LX Classification: Garage Services Status: Inactive Positional Accuracy: Automatically positioned to the address	A12NW (W)	750	-	622165 309497
264	Contemporary Trade Directory Entries Name: John Barnard Location: 60, St. Giles Street, Norwich, NR2 1LW Classification: Furniture Manufacturers - Home & Office Status: Inactive Positional Accuracy: Automatically positioned to the address	A7SE (SW)	754	-	622613 308577
264	Contemporary Trade Directory Entries Name: Bethel Press Location: 3, Rigbys Court, Norwich, NR2 1NT Classification: Printers Status: Inactive Positional Accuracy: Automatically positioned to the address	A7SE (SW)	758	-	622629 308566
264	Contemporary Trade Directory Entries Name: Australian Emu Oil Location: 69, Bethel Street, Norwich, NR2 1NR Classification: Cosmetic Manufacturers Status: Inactive Positional Accuracy: Automatically positioned to the address	A7SE (SW)	786	-	622596 308549
265	Contemporary Trade Directory Entries Name: Norfolk Household Services Location: 49, Dereham Road, Norwich, NR2 4HZ Classification: Domestic Appliances - Servicing, Repairs & Parts Status: Active Positional Accuracy: Automatically positioned to the address	A7NW (SW)	755	-	622209 308973
265	Contemporary Trade Directory Entries Name: Second Hand Tool Company Location: 51, Dereham Road, Norwich, NR2 4HZ Classification: Builders' Tools & Equipment Manufacturers Status: Inactive Positional Accuracy: Automatically positioned to the address	A7NW (SW)	762	-	622202 308973
265	Contemporary Trade Directory Entries Name: Fastfit Tyres & Exhausts Location: 40-48, Dereham Road, Norwich, NR2 4AZ Classification: Tyre Dealers Status: Inactive Positional Accuracy: Automatically positioned to the address	A7NW (SW)	781	-	622199 308934
265	Contemporary Trade Directory Entries Name: Fastfit Tyres & Exhausts Location: 40-48, Dereham Road, Norwich, NR2 4AZ Classification: Tyre Dealers Status: Active Positional Accuracy: Automatically positioned to the address	A7NW (SW)	781	-	622199 308934
266	Contemporary Trade Directory Entries Name: Pickering Of Norwich Location: 102-103, Provision Market, NORWICH, NR2 1ND Classification: Sausage Manufacturers Status: Inactive Positional Accuracy: Automatically positioned to the address	A8SW (S)	756	-	622945 308511
266	Contemporary Trade Directory Entries Name: Mr Bags Location: 195-198, Provision Market, NORWICH, NR2 1NE Classification: Bags, Belts & Accessories - Manufacturers & Suppliers Status: Inactive Positional Accuracy: Automatically positioned to the address	A8SW (S)	756	-	622945 308511
266	Contemporary Trade Directory Entries Name: Norwich Electrical Stall Location: 134-135, Provision Market, Norwich, NR2 1NE Classification: Domestic Appliances - Servicing, Repairs & Parts Status: Active Positional Accuracy: Automatically positioned to the address	A8SW (S)	756	-	622945 308511
266	Contemporary Trade Directory Entries Name: Rock Pop Collection Location: 199-200, Provision Market, Norwich, NR2 1NE Classification: T-Shirts Status: Inactive Positional Accuracy: Automatically positioned to the address	A8SW (S)	756	-	622945 308511

Map ID	Details	Quadrant Reference (Compass Direction)	Estimated Distance From Site	Contact	NGR
266	Contemporary Trade Directory Entries Name: Walkers Audio Location: 195-198, Provision Market, Norwich, NR2 1NE Classification: Electrical Goods Sales, Manufacturers & Wholesalers Status: Inactive Positional Accuracy: Automatically positioned to the address	A8SW (S)	756	-	622945 308511
266	Contemporary Trade Directory Entries Name: The Toolbox Location: Provision Market, Norwich, Norfolk, NR2 1ND Classification: Hardware Status: Inactive Positional Accuracy: Manually positioned within the geographical locality	A8SW (S)	758	-	622944 308510
267	Contemporary Trade Directory Entries Name: All Round Clean Location: 27, Cotman Fields, Norwich, NR1 4EN Classification: Carpet, Curtain & Upholstery Cleaners Status: Active Positional Accuracy: Automatically positioned to the address	A14SE (E)	766	-	623886 309087
268	Contemporary Trade Directory Entries Name: Aspland Cars Location: 70, Aylsham Road, Norwich, Norfolk, NR3 2HE Classification: Car Dealers - Used Status: Inactive Positional Accuracy: Automatically positioned to the address	A17NE (NW)	768	-	622414 310090
268	Contemporary Trade Directory Entries Name: Adam Walters Location: 70, Aylsham Road, Norwich, NR3 2HE Classification: Car Dealers - Used Status: Inactive Positional Accuracy: Automatically positioned to the address	A17NE (NW)	768	-	622414 310090
269	Contemporary Trade Directory Entries Name: Norwich Car Centre Location: 41, Barker Street, Norwich, Norfolk, NR2 4TN Classification: Car Dealers Status: Active Positional Accuracy: Automatically positioned to the address	A12NW (W)	773	-	622166 309623
269	Contemporary Trade Directory Entries Name: Cars 4 Norwich Location: 41, Barker Street, Norwich, Norfolk, NR2 4TN Classification: Car Dealers Status: Inactive Positional Accuracy: Automatically positioned to the address	A12NW (W)	773	-	622166 309623
269	Contemporary Trade Directory Entries Name: F W Hall & Son Ltd Location: 37, Barker Street, Norwich, NR2 4TN Classification: Stainless Steel Manufacturers Status: Inactive Positional Accuracy: Automatically positioned to the address	A12NW (W)	796	-	622142 309606
270	Contemporary Trade Directory Entries Name: 1st Call Spic N Span Location: 116, Cotman Fields, Norwich, Norfolk, NR1 4EP Classification: Commercial Cleaning Services Status: Inactive Positional Accuracy: Automatically positioned to the address	A9NE (SE)	777	-	623874 309016
271	Contemporary Trade Directory Entries Name: Currys Digital Location: 22-23, Gentlemans Walk, Norwich, NR2 1NA Classification: Electrical Goods Sales, Manufacturers & Wholesalers Status: Inactive Positional Accuracy: Automatically positioned to the address	A8SW (S)	781	-	622994 308489
271	Contemporary Trade Directory Entries Name: Ee Location: 1, Royal Arcade, Norwich, NR2 1NQ Classification: Mobile Phone Accessories and Car Kits Status: Inactive Positional Accuracy: Automatically positioned to the address	A8SW (S)	791	-	622993 308479
271	Contemporary Trade Directory Entries Name: Lush Retail Location: 30, Gentlemans Walk, Norwich, NR2 1NA Classification: Cosmetic Manufacturers Status: Inactive Positional Accuracy: Automatically positioned to the address	A8SW (S)	829	-	622993 308441

Map ID	Details	Quadrant Reference (Compass Direction)	Estimated Distance From Site	Contact	NGR
272	Contemporary Trade Directory Entries Name: 1 Call Find-A-Part Location: 1, Haslips Close, Norwich, NR2 4PX Classification: Car Breakers & Dismantlers Status: Inactive Positional Accuracy: Automatically positioned to the address	A12SW (W)	781	-	622132 309117
273	Contemporary Trade Directory Entries Name: Cars Wanted For Cash Location: 141, Sprowston Road, Norwich, NR3 4QQ Classification: Car Dealers Status: Inactive Positional Accuracy: Automatically positioned to the address	A19NW (NE)	782	-	623431 310211
273	Contemporary Trade Directory Entries Name: Mr Beetle Location: 141, Sprowston Road, Norwich, NR3 4QQ Classification: Garage Services Status: Inactive Positional Accuracy: Automatically positioned to the address	A19NW (NE)	782	-	623431 310211
273	Contemporary Trade Directory Entries Name: 1st 4 Spares Location: 141, Sprowston Road, Norwich, NR3 4QQ Classification: Car Breakers & Dismantlers Status: Inactive Positional Accuracy: Automatically positioned to the address	A19NW (NE)	782	-	623431 310211
273	Contemporary Trade Directory Entries Name: 1st For Car Lights Location: 141, Sprowston Road, Norwich, NR3 4QQ Classification: Car Breakers & Dismantlers Status: Inactive Positional Accuracy: Automatically positioned to the address	A19NW (NE)	782	-	623431 310211
274	Contemporary Trade Directory Entries Name: Uttings Location: Graphics House, 60, Bethel Street, Norwich, NR2 1NR Classification: Gunsmiths Status: Active Positional Accuracy: Automatically positioned to the address	A7SE (S)	793	-	622670 308514
275	Contemporary Trade Directory Entries Name: Prontaprint Location: 64-64a, Prince of Wales Road, Norwich, NR1 1LT Classification: Printers Status: Inactive Positional Accuracy: Automatically positioned to the address	A9SW (SE)	795	-	623572 308627
276	Contemporary Trade Directory Entries Name: Abernethy & Welters Location: 91, Upper St. Giles Street, Norwich, NR2 1AB Classification: Bookbinding & Equipment Status: Inactive Positional Accuracy: Automatically positioned to the address	A7SE (SW)	808	-	622472 308591
276	Contemporary Trade Directory Entries Name: Source Clothing Location: 90, Upper St. Giles Street, Norwich, NR2 1LT Classification: Clothing Accessory Manufacturers Status: Inactive Positional Accuracy: Automatically positioned to the address	A7SE (SW)	839	-	622473 308554
277	Contemporary Trade Directory Entries Name: R P C Recycle Ltd Location: 33 King St, Norwich, Norfolk, NR1 1PD Classification: Recycling Services Status: Inactive Positional Accuracy: Manually positioned within the geographical locality	A9SW (S)	809	-	623378 308525
277	Contemporary Trade Directory Entries Name: Castle Services Location: Rose Lane, Norwich, NR1 1PN Classification: Petrol Filling Stations Status: Active Positional Accuracy: Automatically positioned to the address	A9SW (SE)	832	-	623417 308513
277	Contemporary Trade Directory Entries Name: Castle Services Location: Rose Lane, Norwich, NR1 1PN Classification: Petrol Filling Stations - 24 Hour Status: Inactive Positional Accuracy: Automatically positioned to the address	A9SW (SE)	832	-	623417 308513

Map ID	Details	Quadrant Reference (Compass Direction)	Estimated Distance From Site	Contact	NGR
278	Contemporary Trade Directory Entries Name: Cavendish Clean Location: Ferndale Business Centre, 1, Exeter Street, Norwich, NR2 4QB Classification: Commercial Cleaning Services Status: Inactive Positional Accuracy: Manually positioned to the address or location	A7NW (SW)	809	-	622131 309023
278	Contemporary Trade Directory Entries Name: Churchill Damp Proofing Location: Ferndale Business Centre, 1, Exeter Street, Norwich, Norfolk, NR2 4QB Classification: Damp & Dry Rot Control Status: Inactive Positional Accuracy: Automatically positioned to the address	A7NW (SW)	812	-	622128 309020
278	Contemporary Trade Directory Entries Name: Simply Furniture International Ltd Location: 1, Exeter Street, Norwich, Norfolk, NR2 4QB Classification: Furniture Manufacturers - Home & Office Status: Inactive Positional Accuracy: Automatically positioned to the address	A7NW (SW)	812	-	622128 309020
278	Contemporary Trade Directory Entries Name: Ironing Fairies Location: Ferndale Business Centre, 1, Exeter Street, Norwich, Norfolk, NR2 4QB Classification: Ironing & Home Laundry Services Status: Inactive Positional Accuracy: Manually positioned to the address or location	A7NW (SW)	812	-	622128 309020
278	Contemporary Trade Directory Entries Name: Norfolk Surfacing Location: Ferndale Business Centre, 1, Exeter Street, Norwich, Norfolk, NR2 4QB Classification: Asphalt & Coated Macadam Laying Contractors Status: Inactive Positional Accuracy: Automatically positioned to the address	A7NW (SW)	812	-	622128 309020
278	Contemporary Trade Directory Entries Name: Icenl Location: Ferndale Business Centre, 1, Exeter Street, Norwich, Norfolk, NR2 4QB Classification: Road Haulage Services Status: Inactive Positional Accuracy: Automatically positioned to the address	A7NW (SW)	812	-	622128 309020
278	Contemporary Trade Directory Entries Name: Pure Innovations (Uk) Ltd Location: Ferndale Business Centre, 1 Exeter St, Norwich, Norfolk, NR2 4QB Classification: Air Purification Equipment Status: Inactive Positional Accuracy: Manually positioned to the address or location	A7NW (SW)	813	-	622128 309020
278	Contemporary Trade Directory Entries Name: Roger Durgan Location: 1 Exeter St, Norwich, Norfolk, NR2 4QB Classification: Commercial Cleaning Services Status: Inactive Positional Accuracy: Manually positioned to the address or location	A7NW (SW)	813	-	622128 309020
279	Contemporary Trade Directory Entries Name: The Perfume Shop Ltd Location: 9, Back of the Inns, Norwich, NR2 1PT Classification: Perfume Suppliers Status: Inactive Positional Accuracy: Automatically positioned to the address	A8SE (S)	817	-	623078 308457
280	Contemporary Trade Directory Entries Name: Norwich Car Clinic Location: 85, Mousehold Avenue, NORWICH, NR3 4RS Classification: Car Body Repairs Status: Active Positional Accuracy: Automatically positioned to the address	A19SE (NE)	819	-	623862 309853
281	Contemporary Trade Directory Entries Name: 1st Choice Cleaning Services Location: 17, The Erins, NORWICH, NR3 4JP Classification: Cleaning Services - Domestic Status: Inactive Positional Accuracy: Automatically positioned to the address	A18NE (N)	820	-	623344 310289
282	Contemporary Trade Directory Entries Name: Start-Rite Shoes Ltd Location: Crome Road, Norwich, NR3 4RD Classification: Footwear Manufacturers Status: Inactive Positional Accuracy: Automatically positioned to the address	A19NW (NE)	821	-	623668 310086

Map ID	Details	Quadrant Reference (Compass Direction)	Estimated Distance From Site	Contact	NGR
283	Contemporary Trade Directory Entries Name: People Tree Location: 7, Back of the Inns, Norwich, NR2 1PT Classification: Homefurnishings - Manufacturers Status: Inactive Positional Accuracy: Automatically positioned to the address	A8SE (S)	825	-	623080 308450
283	Contemporary Trade Directory Entries Name: Galloway Travel Centre Location: 3, Castle Meadow, Norwich, NR1 3PY Classification: Bus & Coach Operators & Stations Status: Active Positional Accuracy: Automatically positioned to the address	A8SE (S)	869	-	623090 308406
283	Contemporary Trade Directory Entries Name: Johnsons Cleaners Location: 2, Castle Meadow, Norwich, NR1 3PY Classification: Dry Cleaners Status: Active Positional Accuracy: Automatically positioned to the address	A8SE (S)	869	-	623090 308406
284	Contemporary Trade Directory Entries Name: Johnson Cleaners Uk Ltd Location: 12, White Lion Street, Norwich, NR2 1QA Classification: Dry Cleaners Status: Inactive Positional Accuracy: Automatically positioned to the address	A8SE (S)	834	-	623041 308438
284	Contemporary Trade Directory Entries Name: Bonusprint Location: 3, White Lion Street, Norwich, NR2 1QA Classification: Photographic Processors Status: Inactive Positional Accuracy: Automatically positioned to the address	A8SW (S)	845	-	623009 308426
285	Contemporary Trade Directory Entries Name: Express Cleaners (Norwich) Ltd Location: A, 81, Dereham Road, Norwich, NR2 4HT Classification: Dry Cleaners Status: Inactive Positional Accuracy: Automatically positioned to the address	A7NW (SW)	837	-	622107 309008
285	Contemporary Trade Directory Entries Name: Townshend & White Location: 1a, Midland Street, Norwich, NR2 4QL Classification: Garage Services Status: Inactive Positional Accuracy: Automatically positioned to the address	A7NW (W)	870	-	622057 309052
285	Contemporary Trade Directory Entries Name: Express Cleaners Ltd Location: 99-101, Dereham Road, Norwich, NR2 4HT Classification: Dry Cleaners Status: Inactive Positional Accuracy: Automatically positioned to the address	A7NW (W)	877	-	622060 309020
285	Contemporary Trade Directory Entries Name: Smart Image Location: 99-101, Dereham Road, Norwich, NR2 4HT Classification: Dry Cleaners Status: Inactive Positional Accuracy: Automatically positioned to the address	A7NW (W)	877	-	622060 309020
285	Contemporary Trade Directory Entries Name: J H Culyer Location: 103, Dereham Road, Norwich, NR2 4HT Classification: Sports Equipment Manufacturers & Distributors Status: Inactive Positional Accuracy: Automatically positioned to the address	A7NW (W)	884	-	622053 309022
286	Contemporary Trade Directory Entries Name: A P I Engineering Ltd Location: 44, Rose Lane, NORWICH, NR1 1PN Classification: Industrial Engineers Status: Active Positional Accuracy: Automatically positioned to the address	A9SW (SE)	840	-	623525 308549
286	Contemporary Trade Directory Entries Name: Printbox UK Location: The Union Building, 51-59 Rose Lane, Norwich, Norfolk, NR1 1BY Classification: Printers Status: Inactive Positional Accuracy: Manually positioned within the geographical locality	A9SW (SE)	870	-	623527 308517

Map ID	Details	Quadrant Reference (Compass Direction)	Estimated Distance From Site	Contact	NGR
286	Contemporary Trade Directory Entries Name: British Mole Catchers Location: 51-57 Rose Lane, Norwich, Norfolk, NR1 1BY Classification: Pest & Vermin Control Status: Active Positional Accuracy: Manually positioned within the geographical locality	A9SW (SE)	870	-	623527 308517
286	Contemporary Trade Directory Entries Name: Printbox Uk Location: Level 1 East Wing, Rose Lane Business Centre, 51-59, Rose Lane, Norwich, NR1 1BY Classification: Printers Status: Active Positional Accuracy: Automatically positioned to the address	A9SW (SE)	871	-	623521 308513
286	Contemporary Trade Directory Entries Name: Divine Blinds Of Norwich Ltd Location: Room 2 Level 1, Rose Lane Business Centre, 51-59, Rose Lane, Norwich, NR1 1BY Classification: Blinds, Awnings & Canopies Status: Active Positional Accuracy: Automatically positioned to the address	A9SW (SE)	871	-	623521 308513
287	Contemporary Trade Directory Entries Name: A J Coe Location: A, 84, Aylsham Road, Norwich, Norfolk, NR3 2HN Classification: French Polishing Status: Inactive Positional Accuracy: Automatically positioned to the address	A17NE (NW)	841	-	622368 310146
287	Contemporary Trade Directory Entries Name: Norwich Bodyshop Location: 84, Aylsham Road, Norwich, NR3 2HN Classification: Car Body Repairs Status: Inactive Positional Accuracy: Automatically positioned to the address	A17NE (NW)	841	-	622368 310146
287	Contemporary Trade Directory Entries Name: Mini Mania Location: 84, Aylsham Road, Norwich, Norfolk, NR3 2HN Classification: Car Dealers - Used Status: Inactive Positional Accuracy: Manually positioned to the address or location	A17NE (NW)	841	-	622368 310146
287	Contemporary Trade Directory Entries Name: M & B Location: Flat, 84, Aylsham Road, Norwich, NR3 2HN Classification: Car Dealers - Used Status: Inactive Positional Accuracy: Automatically positioned to the address	A17NE (NW)	841	-	622368 310146
287	Contemporary Trade Directory Entries Name: Diesels Location: 84, Aylsham Road, Norwich, NR3 2HN Classification: Car Dealers - Used Status: Inactive Positional Accuracy: Automatically positioned to the address	A17NE (NW)	841	-	622368 310146
287	Contemporary Trade Directory Entries Name: C J S Auto Services Location: Unit F, 84, Aylsham Road, Norwich, NR3 2HN Classification: Garage Services Status: Active Positional Accuracy: Automatically positioned to the address	A17NW (NW)	844	-	622342 310126
288	Contemporary Trade Directory Entries Name: Duff Morgan Location: Earlham Road, NORWICH, NR2 3RB Classification: Car Dealers Status: Inactive Positional Accuracy: Automatically positioned to the address	A7SE (SW)	859	-	622384 308592
289	Contemporary Trade Directory Entries Name: Premier Dry Cleaners Location: 98, Prince of Wales Road, Norwich, NR1 1NJ Classification: Dry Cleaners Status: Inactive Positional Accuracy: Automatically positioned to the address	A9SW (SE)	860	-	623659 308607

Map ID	Details	Quadrant Reference (Compass Direction)	Estimated Distance From Site	Contact	NGR
290	Contemporary Trade Directory Entries Name: Remploy Packaging Location: Raynham Street, NORWICH, NR2 4NQ Classification: Boxes & Cartons Status: Inactive Positional Accuracy: Automatically positioned to the address	A12NW (W)	868	-	622093 309741
291	Contemporary Trade Directory Entries Name: Howards Motor Company Location: 7, Paddock Street, Norwich, NR2 4TW Classification: Mot Testing Centres Status: Active Positional Accuracy: Automatically positioned to the address	A12NW (W)	870	-	622068 309611
291	Contemporary Trade Directory Entries Name: T F I East Anglia Ltd Location: 7, Paddock Street, Norwich, Norfolk, NR2 4TW Classification: Garage Services Status: Inactive Positional Accuracy: Automatically positioned to the address	A12NW (W)	870	-	622068 309611
291	Contemporary Trade Directory Entries Name: Danny D'S Location: 11, Paddock Street, Norwich, NR2 4TW Classification: Mot Testing Centres Status: Active Positional Accuracy: Automatically positioned to the address	A12NW (W)	883	-	622058 309640
292	Contemporary Trade Directory Entries Name: Auto Hub Ltd Location: 8-10, Douro Place, Norwich, NR2 4BG Classification: Garage Services Status: Inactive Positional Accuracy: Automatically positioned to the address	A7NW (SW)	871	-	622114 308903
292	Contemporary Trade Directory Entries Name: M O T 610 Com Location: 8-10, Douro Place, Norwich, NR2 4BG Classification: Mot Testing Centres Status: Active Positional Accuracy: Automatically positioned to the address	A7NW (SW)	876	-	622112 308894
293	Contemporary Trade Directory Entries Name: Wherry Colour Printers Location: 70-72, Rose Lane, Norwich, NR1 1PT Classification: Printers Status: Inactive Positional Accuracy: Automatically positioned to the address	A9SW (SE)	873	-	623602 308554
294	Contemporary Trade Directory Entries Name: Total Location: Aylsham Rd, Norwich, Norfolk, NR3 2HW Classification: Petrol Filling Stations Status: Inactive Positional Accuracy: Manually positioned to the road within the address or location	A17NW (NW)	908	-	622348 310218
295	Contemporary Trade Directory Entries Name: Living Clean Location: 8, Unthank Road, Norwich, Norfolk, NR2 2RA Classification: Cleaning Services - Domestic Status: Inactive Positional Accuracy: Automatically positioned to the address	A7SE (SW)	916	-	622384 308521
295	Contemporary Trade Directory Entries Name: Wilby Electrical Ltd Location: 10, Unthank Road, Norwich, Norfolk, NR2 2RA Classification: Electric Motor Sales & Service Status: Inactive Positional Accuracy: Automatically positioned to the address	A7SE (SW)	916	-	622384 308521
295	Contemporary Trade Directory Entries Name: Living Clean Location: 14, Unthank Road, Norwich, Norfolk, NR2 2RA Classification: Cleaning Services - Domestic Status: Inactive Positional Accuracy: Automatically positioned to the address	A7SE (SW)	916	-	622384 308521
296	Contemporary Trade Directory Entries Name: Print Essential Location: 4, Raynham Street, Norwich, NR2 4LL Classification: Printers Status: Inactive Positional Accuracy: Automatically positioned in the proximity of the address	A12NW (W)	923	-	622029 309710

Map ID	Details	Quadrant Reference (Compass Direction)	Estimated Distance From Site	Contact	NGR
296	Contemporary Trade Directory Entries Name: Adept Location: 3, Raynham Street, Norwich, NR2 4LL Classification: T-Shirts Status: Inactive Positional Accuracy: Automatically positioned to the address	A12NW (W)	927	-	622018 309672
296	Contemporary Trade Directory Entries Name: Anglia Litho Printers Ltd Location: 4, Raynham Street, Norwich, NR2 4LL Classification: Printers Status: Inactive Positional Accuracy: Automatically positioned to the address	A12NW (W)	927	-	622018 309672
296	Contemporary Trade Directory Entries Name: M & N Auto Services Ltd Location: 2, Raynham Street, Norwich, NR2 4LL Classification: Garage Services Status: Active Positional Accuracy: Automatically positioned to the address	A12NW (W)	927	-	622018 309672
296	Contemporary Trade Directory Entries Name: Rmc Readymix Readicrete Location: 2, Raynham Street, Norwich, NR2 4LL Classification: Concrete & Mortar Ready Mixed Status: Inactive Positional Accuracy: Automatically positioned to the address	A12NW (W)	927	-	622018 309672
296	Contemporary Trade Directory Entries Name: Remploy Packaging Location: Raynham St, Norwich, Norfolk, NR2 4NQ Classification: Packaging Materials Manufacturers & Suppliers Status: Inactive Positional Accuracy: Manually positioned to the road within the address or location	A11NE (W)	939	-	622007 309678
297	Contemporary Trade Directory Entries Name: Duff Morgan Ltd Location: Earlham Rd, Norwich, Norfolk, NR2 3RB Classification: Car Dealers Status: Inactive Positional Accuracy: Manually positioned to the road within the address or location	A7SW (SW)	923	-	622230 308646
298	Contemporary Trade Directory Entries Name: The Value Car Centre Location: 37 Bishop Bridge Rd, Norwich, Norfolk, NR1 4ES Classification: Car Dealers Status: Inactive Positional Accuracy: Manually positioned to the road within the address or location	A15SW (E)	924	-	624051 309095
299	Contemporary Trade Directory Entries Name: Dolphin Tyres Location: Raynham Street, Norwich, NR2 4LJ Classification: Tyre Dealers Status: Inactive Positional Accuracy: Automatically positioned to the address	A17SW (W)	926	-	622042 309775
300	Contemporary Trade Directory Entries Name: Uk Fire International Ltd Location: The Safety Centre, Mountergate, Norwich, NR1 1PY Classification: Firefighting Equipment Status: Inactive Positional Accuracy: Automatically positioned to the address	A9SW (SE)	928	-	623612 308496
301	Contemporary Trade Directory Entries Name: Kwik Fit Location: 108-110, Prince of Wales Road, Norwich, NR1 1NS Classification: Tyre Dealers Status: Active Positional Accuracy: Automatically positioned to the address	A9SE (SE)	932	-	623716 308560
301	Contemporary Trade Directory Entries Name: Kwik-Fit Location: 108-110, Prince of Wales Road, Norwich, Norfolk, NR1 1NS Classification: Tyre Dealers Status: Inactive Positional Accuracy: Automatically positioned to the address	A9SE (SE)	932	-	623716 308560

Map ID	Details	Quadrant Reference (Compass Direction)	Estimated Distance From Site	Contact	NGR
301	Contemporary Trade Directory Entries Name: Business Pax Telecom Location: G11, Grosvenor House, 112-114, Prince of Wales Road, Norwich, Norfolk, NR1 1NS Classification: Telecommunications Equipment & Systems Status: Inactive Positional Accuracy: Manually positioned to the address or location	A9SE (SE)	955	-	623750 308557
302	Contemporary Trade Directory Entries Name: Robin Dauncey Location: 68-74, King Street, Norwich, NR1 1PG Classification: Pottery Manufacturers & Suppliers Status: Active Positional Accuracy: Automatically positioned to the address	A9SW (S)	935	-	623407 308402
303	Contemporary Trade Directory Entries Name: Ketts Hill Garage Location: 37, Bishop Bridge Road, Norwich, NR1 4ES Classification: Garage Services Status: Inactive Positional Accuracy: Automatically positioned to the address	A15SW (E)	949	-	624089 309161
303	Contemporary Trade Directory Entries Name: Norwich Caravans Location: Bishop Bridge Road, Norwich, NR1 4ES Classification: Caravan Dealers & Manufacturers Status: Inactive Positional Accuracy: Automatically positioned to the address	A15SW (E)	991	-	624130 309154
303	Contemporary Trade Directory Entries Name: The Value Car Centre Location: 37, Bishop Bridge Road, Norwich, NR1 4ES Classification: Car Dealers Status: Active Positional Accuracy: Automatically positioned to the address	A15SW (E)	996	-	624136 309153
304	Contemporary Trade Directory Entries Name: Glenn Palmer Cars Location: Valley Garage, 81-91, Drayton Road, Norwich, NR3 2DN Classification: Car Dealers Status: Active Positional Accuracy: Automatically positioned to the address	A17NW (NW)	950	-	622197 310125
305	Contemporary Trade Directory Entries Name: Klick Location: 10, Brigg Street, Norwich, NR2 1QN Classification: Photographic Processors Status: Inactive Positional Accuracy: Automatically positioned to the address	A3NW (S)	951	-	622970 308318
306	Contemporary Trade Directory Entries Name: Fastfit Tyres & Exhausts Location: 65-67, Riverside Road, Norwich, NR1 1SR Classification: Tyre Dealers Status: Active Positional Accuracy: Automatically positioned to the address	A10NW (SE)	953	-	624040 308958
306	Contemporary Trade Directory Entries Name: Fastfit Tyres & Exhausts Location: 65-67, Riverside Road, Norwich, NR1 1SR Classification: Tyre Dealers Status: Inactive Positional Accuracy: Automatically positioned to the address	A10NW (SE)	953	-	624040 308958
307	Contemporary Trade Directory Entries Name: Pottergate Motors Location: Valley Garage 81-91, Drayton Road, Norwich, NR3 2DN Classification: Mot Testing Centres Status: Active Positional Accuracy: Automatically positioned to the address	A17NW (NW)	957	-	622222 310165
307	Contemporary Trade Directory Entries Name: Auto Aid Location: 85-87 Drayton Rd, Norwich, Norfolk, NR3 2DN Classification: Garage Services Status: Inactive Positional Accuracy: Manually positioned to the address or location	A17NW (NW)	969	-	622184 310139

Map ID	Details	Quadrant Reference (Compass Direction)	Estimated Distance From Site	Contact	NGR
307	Contemporary Trade Directory Entries Name: A1 Autos Location: 85-87 Drayton Rd, Norwich, Norfolk, NR3 2DN Classification: Garage Services Status: Active Positional Accuracy: Manually positioned within the geographical locality	A17NW (NW)	970	-	622184 310140
307	Contemporary Trade Directory Entries Name: J C Body Repairs Location: Valley Garage, 81-91, Drayton Road, Norwich, Norfolk, NR3 2DN Classification: Garage Services Status: Inactive Positional Accuracy: Manually positioned to the address or location	A17NW (NW)	970	-	622184 310140
307	Contemporary Trade Directory Entries Name: Valley Garage Location: Valley Garage, 81-91, Drayton Road, Norwich, Norfolk, NR3 2DN Classification: Car Dealers - Used Status: Active Positional Accuracy: Manually positioned to the address or location	A17NW (NW)	970	-	622184 310140
307	Contemporary Trade Directory Entries Name: Bob Basted Location: Valley Garage, 81-91, Drayton Road, Norwich, NR3 2DN Classification: Car Dealers - Used Status: Inactive Positional Accuracy: Automatically positioned to the address	A17NW (NW)	970	-	622184 310140
307	Contemporary Trade Directory Entries Name: Classic & Performance Cars Location: 12, Press Lane, Norwich, NR3 2JY Classification: Garage Services Status: Inactive Positional Accuracy: Automatically positioned to the address	A17NW (NW)	998	-	622178 310176
308	Contemporary Trade Directory Entries Name: P & S Cars Location: Denmark Opening, Sprowston Road, Norwich, NR3 4JG Classification: Car Dealers - Used Status: Inactive Positional Accuracy: Automatically positioned to the address	A19NW (N)	959	-	623406 310415
308	Contemporary Trade Directory Entries Name: Mellow Motors Location: 5, Denmark Opening, Sprowston Road, Norwich, NR3 4JG Classification: Garage Services Status: Inactive Positional Accuracy: Automatically positioned to the address	A19NW (N)	959	-	623406 310415
308	Contemporary Trade Directory Entries Name: Norwich Part Worn Tyres Location: 2, Denmark Opening, Sprowston Road, Norwich, NR3 4JG Classification: Tyre Dealers Status: Active Positional Accuracy: Automatically positioned to the address	A19NW (NE)	962	-	623461 310396
308	Contemporary Trade Directory Entries Name: Tyre Devil Location: Unit 3, Denmark Opening, Sprowston Road, Norwich, NR3 4JG Classification: Tyre Dealers Status: Active Positional Accuracy: Automatically positioned to the address	A19NW (NE)	964	-	623453 310401
308	Contemporary Trade Directory Entries Name: Crown Supplies Location: Crown House, Denmark Opening, Sprowston Road, Norwich, Norfolk, NR3 4JG Classification: Hygiene & Cleansing Services Status: Inactive Positional Accuracy: Automatically positioned to the address	A24SW (N)	982	-	623426 310432
308	Contemporary Trade Directory Entries Name: Les Balls Fencing Services Location: 7-8 Denmark Opening, Sprowston Road, Norwich, Norfolk, NR3 4JG Classification: Fencing Manufacturers Status: Active Positional Accuracy: Automatically positioned to the address	A24SW (N)	998	-	623419 310451

Map ID	Details	Quadrant Reference (Compass Direction)	Estimated Distance From Site	Contact	NGR
309	Contemporary Trade Directory Entries Name: Desk Tops Location: 8, Fish Market, Mountergate, Norwich, NR1 1PZ Classification: Lamination & Encapsulation Services Status: Inactive Positional Accuracy: Automatically positioned to the address	A9SW (SE)	961	-	623595 308449
309	Contemporary Trade Directory Entries Name: A Evans Location: 5, Fish Market, Mountergate, Norwich, NR1 1PZ Classification: Precision Engineers Status: Inactive Positional Accuracy: Automatically positioned to the address	A9SW (SE)	961	-	623595 308449
310	Contemporary Trade Directory Entries Name: Carscene Ltd Location: 86, Drayton Road, Norwich, NR3 2DW Classification: Car Dealers Status: Active Positional Accuracy: Automatically positioned to the address	A17SW (NW)	964	-	622142 310074
311	Contemporary Trade Directory Entries Name: The Perfume Shop Location: 44, Castle Mall, Norwich, NR1 3DD Classification: Perfume Suppliers Status: Inactive Positional Accuracy: Automatically positioned to the address	A3NE (S)	977	-	623164 308307
311	Contemporary Trade Directory Entries Name: Wax Lyrical Ltd Location: 48, Castle Mall, Norwich, NR1 3DD Classification: Distribution Services Status: Inactive Positional Accuracy: Automatically positioned to the address	A3NE (S)	977	-	623164 308307
311	Contemporary Trade Directory Entries Name: The Leather Shop Location: 41, Castle Mall, Norwich, NR1 3DD Classification: Leather Garments & Products Status: Inactive Positional Accuracy: Automatically positioned to the address	A3NE (S)	977	-	623164 308307
312	Contemporary Trade Directory Entries Name: Mondial (England) Location: Dial House, 131, Dereham Road, Norwich, NR2 3TA Classification: Hi-Fi Equipment Manufacturers & Distributors Status: Inactive Positional Accuracy: Automatically positioned to the address	A11SE (W)	979	-	621939 309073
313	Contemporary Trade Directory Entries Name: Blazes East Anglia Location: 99 Prince of Wales Rd, Norwich, Norfolk, NR1 1DW Classification: Fireplaces & Mantelpieces Status: Inactive Positional Accuracy: Manually positioned to the road within the address or location	A9SE (SE)	984	-	623746 308518
314	Contemporary Trade Directory Entries Name: Loose'S Cookshop Location: Orford Yard, Red Lion Street, Norwich, NR1 3TB Classification: Catering Equipment Status: Active Positional Accuracy: Automatically positioned to the address	A3NE (S)	988	-	623094 308287
315	Fuel Station Entries Name: St Benedicts Service Station Location: 9, Dereham Road, Norwich, NR2 4HX Brand: Bp Premises Type: Petrol Station Status: Open Positional Accuracy: Automatically positioned to the address	A7NW (SW)	648	-	622348 308941
316	Fuel Station Entries Name: Tcs Black Arrow Location: 70, Aylsham Road, NORWICH, Norfolk, NR3 2HE Brand: Total Premises Type: Not Applicable Status: Obsolete Positional Accuracy: Automatically positioned to the address	A17NE (NW)	768	-	622413 310089

Map ID	Details	Quadrant Reference (Compass Direction)	Estimated Distance From Site	Contact	NGR
317	Fuel Station Entries Name: Castle Service Station Location: Rose Lane, Norwich, NR1 1PN Brand: Jet Premises Type: Petrol Station Status: Open Positional Accuracy: Automatically positioned to the address	A9SW (SE)	832	-	623417 308513
318	Fuel Station Entries Name: Petrol Express Drayton Road Location: 64, Drayton Road, NORWICH, Norfolk, NR3 2PG Brand: Obsolete Premises Type: Not Applicable Status: Obsolete Positional Accuracy: Manually positioned to the road within the address or location	A17NW (NW)	953	-	622179 310106
319	Points of Interest - Commercial Services Name: Togo Software Ltd Location: Cavell House & Austin House Stannard Place, St. Crispins Road, Norwich, NR3 1YE Category: Transport, Storage and Delivery Class Code: Distribution and Haulage Positional Accuracy: Positioned to address or location	A13SW (S)	43	9	623003 309228
319	Points of Interest - Commercial Services Name: Togo GB Ltd Location: Cavell House & Austin House Stannard Place, St. Crispins Road, Norwich, NR3 1YE Category: Transport, Storage and Delivery Class Code: Distribution and Haulage Positional Accuracy: Positioned to address or location	A13SW (S)	43	9	623003 309228
320	Points of Interest - Commercial Services Name: Backs Distribution Location: 10 St Marys House, Duke Street, Norwich, NR3 1QA Category: Transport, Storage and Delivery Class Code: Distribution and Haulage Positional Accuracy: Positioned to address or location	A13SW (SW)	72	9	622852 309228
320	Points of Interest - Commercial Services Name: Shellshock Location: 10 The Hub St Marys House, Duke Street, Norwich, NR3 1QA Category: Transport, Storage and Delivery Class Code: Distribution and Haulage Positional Accuracy: Positioned to address or location	A13SW (SW)	73	9	622861 309216
320	Points of Interest - Commercial Services Name: Vilte Garage Location: St. Marys House, Duke Street, Norwich, NR3 1QA Category: Repair and Servicing Class Code: Vehicle Repair, Testing and Servicing Positional Accuracy: Positioned to address or location	A13SW (SW)	73	9	622861 309216
321	Points of Interest - Commercial Services Name: Asbestos Control Location: 18-22 Muspole Street, Norwich, NR3 1DJ Category: Recycling Services Class Code: Recycling, Reclamation and Disposal Positional Accuracy: Positioned to address or location	A13SW (S)	196	9	622920 309071
322	Points of Interest - Commercial Services Name: Kevin Webb Location: Enterprise Garage, Starling Road, Norwich, NR3 3EB Category: Repair and Servicing Class Code: Vehicle Repair, Testing and Servicing Positional Accuracy: Positioned to address or location	A13NW (N)	202	9	622931 309740
322	Points of Interest - Commercial Services Name: Kevin Webb Motor Engineers Ltd Location: Enterprise Garage, Starling Road, Norwich, NR3 3EB Category: Repair and Servicing Class Code: Vehicle Repair, Testing and Servicing Positional Accuracy: Positioned to address or location	A13NW (N)	202	9	622931 309740
322	Points of Interest - Commercial Services Name: Kevin Webb Motor Engineers Location: Enterprise Garage, Starling Road, Norwich, NR3 3EB Category: Repair and Servicing Class Code: Vehicle Repair, Testing and Servicing Positional Accuracy: Positioned to address or location	A13NW (N)	202	9	622931 309740

Map ID	Details	Quadrant Reference (Compass Direction)	Estimated Distance From Site	Contact	NGR
323	Points of Interest - Commercial Services Name: Windscreens Plus Location: Oak Street, Norwich, NR3 3BP Category: Repair and Servicing Class Code: Vehicle Repair, Testing and Servicing Positional Accuracy: Positioned to address or location	A12SE (W)	228	9	622673 309377
323	Points of Interest - Commercial Services Name: Screen Doctor Location: Oak Street, Norwich, NR3 3BP Category: Repair and Servicing Class Code: Vehicle Repair, Testing and Servicing Positional Accuracy: Positioned to address or location	A12SE (W)	228	9	622673 309377
324	Points of Interest - Commercial Services Name: Mad Franx Location: 159 Oak Street, Norwich, NR3 3AY Category: Repair and Servicing Class Code: Vehicle Repair, Testing and Servicing Positional Accuracy: Positioned to address or location	A12NE (W)	354	9	622571 309495
324	Points of Interest - Commercial Services Name: Mad Franx Location: 159 Oak Street, Norwich, NR3 3AY Category: Repair and Servicing Class Code: Vehicle Repair, Testing and Servicing Positional Accuracy: Positioned to address or location	A12NE (W)	354	9	622571 309495
324	Points of Interest - Commercial Services Name: Windscreens Plus Location: 129 Oak Street, Norwich, NR3 3BP Category: Repair and Servicing Class Code: Vehicle Repair, Testing and Servicing Positional Accuracy: Positioned to address or location	A12NE (W)	355	9	622557 309443
324	Points of Interest - Commercial Services Name: Car Breakers Yard Location: NR3 Category: Recycling Services Class Code: Scrap Metal Merchants Positional Accuracy: Positioned to address or location	A12NE (W)	357	9	622555 309443
324	Points of Interest - Commercial Services Name: P R Resprays Location: 161a Oak Street, Norwich, NR3 3AY Category: Repair and Servicing Class Code: Vehicle Repair, Testing and Servicing Positional Accuracy: Positioned to address or location	A12NE (W)	363	9	622557 309481
324	Points of Interest - Commercial Services Name: P R Resprays Location: 161a Oak Street, Norwich, NR3 3AY Category: Repair and Servicing Class Code: Vehicle Repair, Testing and Servicing Positional Accuracy: Positioned to address or location	A12NE (W)	363	9	622557 309481
325	Points of Interest - Commercial Services Name: A Van-Man Location: 102 Silver Street, Norwich, NR3 4TU Category: Transport, Storage and Delivery Class Code: Distribution and Haulage Positional Accuracy: Positioned to address or location	A14NW (E)	384	9	623528 309528
325	Points of Interest - Commercial Services Name: A Van-Man Location: 102 Silver Street, Norwich, NR3 4TU Category: Transport, Storage and Delivery Class Code: Distribution and Haulage Positional Accuracy: Positioned to address or location	A14NW (E)	384	9	623528 309528
325	Points of Interest - Commercial Services Name: Liberty Automobile Auto Services Location: 2 Mousehold Street, Norwich, NR3 1NP Category: Repair and Servicing Class Code: Vehicle Repair, Testing and Servicing Positional Accuracy: Positioned to address or location	A14NW (E)	457	9	623597 309558
326	Points of Interest - Commercial Services Name: Formule One Autocentres Location: 81 Barn Road, Norwich, NR2 4UB Category: Repair and Servicing Class Code: Vehicle Repair, Testing and Servicing Positional Accuracy: Positioned to address or location	A12SE (SW)	405	9	622513 309155

Map ID	Details	Quadrant Reference (Compass Direction)	Estimated Distance From Site	Contact	NGR
326	Points of Interest - Commercial Services Name: Formula One Auto Centres Ltd Location: 81 Barn Road, Norwich, NR2 4UB Category: Repair and Servicing Class Code: Vehicle Repair, Testing and Servicing Positional Accuracy: Positioned to address or location	A12SE (SW)	405	9	622513 309155
326	Points of Interest - Commercial Services Name: M I S Location: Unit 5 Capitol House 4-6, Heigham Street, Norwich, NR2 4TE Category: Recycling Services Class Code: Recycling, Reclamation and Disposal Positional Accuracy: Positioned to address or location	A12SE (SW)	438	9	622491 309118
326	Points of Interest - Commercial Services Name: Petes Motors Location: Capital House, Barn Road, Norwich, NR2 4PW Category: Repair and Servicing Class Code: Vehicle Repair, Testing and Servicing Positional Accuracy: Positioned to address or location	A12SE (SW)	438	9	622491 309118
326	Points of Interest - Commercial Services Name: Panks Auto Electrical Location: 11-15 Heigham Street, Norwich, NR2 4TE Category: Repair and Servicing Class Code: Vehicle Repair, Testing and Servicing Positional Accuracy: Positioned to address or location	A12SE (SW)	495	9	622429 309122
326	Points of Interest - Commercial Services Name: Panks Auto Electrical Ltd Location: 15 Heigham Street, Norwich, Norfolk, NR2 4TE Category: Repair and Servicing Class Code: Vehicle Repair, Testing and Servicing Positional Accuracy: Positioned to address or location	A12SE (SW)	496	9	622426 309126
326	Points of Interest - Commercial Services Name: Panks Auto Electrical Ltd Location: 15 Heigham Street, Norwich, Norfolk, NR2 4TE Category: Repair and Servicing Class Code: Vehicle Repair, Testing and Servicing Positional Accuracy: Positioned to address or location	A12SE (SW)	496	9	622426 309126
327	Points of Interest - Commercial Services Name: Norfolk Premier Coachworks Location: 90 Westwick Street, Norwich, NR2 4SZ Category: Repair and Servicing Class Code: Vehicle Repair, Testing and Servicing Positional Accuracy: Positioned to address or location	A7NE (SW)	412	9	622604 308994
328	Points of Interest - Commercial Services Name: Nationwide Autocentre Location: 125 Barker Street, Norwich, NR2 4TQ Category: Repair and Servicing Class Code: Vehicle Repair, Testing and Servicing Positional Accuracy: Positioned to address or location	A12SE (W)	419	9	622480 309374
328	Points of Interest - Commercial Services Name: Halfords Autocentre Location: 125 Barker Street, Norwich, NR2 4TQ Category: Repair and Servicing Class Code: Vehicle Repair, Testing and Servicing Positional Accuracy: Positioned to address or location	A12SE (W)	419	9	622480 309374
328	Points of Interest - Commercial Services Name: Halfords Autocentre Location: 125 Barker Street, Norwich, NR2 4TQ Category: Repair and Servicing Class Code: Vehicle Repair, Testing and Servicing Positional Accuracy: Positioned to address or location	A12SE (W)	419	9	622480 309374
328	Points of Interest - Commercial Services Name: A A Service Centre Location: 125 Barker Street, Norwich, NR2 4TQ Category: Repair and Servicing Class Code: Vehicle Repair, Testing and Servicing Positional Accuracy: Positioned to address or location	A12SE (W)	419	9	622480 309374
328	Points of Interest - Commercial Services Name: Robinsons Autostar Location: 120-126 Barker Street, Norwich, NR2 4TQ Category: Repair and Servicing Class Code: Vehicle Repair, Testing and Servicing Positional Accuracy: Positioned to address or location	A12SE (W)	479	9	622416 309340

Map ID	Details	Quadrant Reference (Compass Direction)	Estimated Distance From Site	Contact	NGR
329	Points of Interest - Commercial Services Name: Reliance Garage Location: Reliance Garage 22, Heigham Street, Norwich, NR2 4TF Category: Repair and Servicing Class Code: Vehicle Repair, Testing and Servicing Positional Accuracy: Positioned to address or location	A12SE (W)	458	9	622441 309229
330	Points of Interest - Commercial Services Name: Flint Environmental Services Location: Flint House 25, Charing Cross, Norwich, NR2 4AX Category: Recycling Services Class Code: Recycling, Reclamation and Disposal Positional Accuracy: Positioned to address or location	A8NW (S)	498	9	622871 308772
330	Points of Interest - Commercial Services Name: Flint Environmental Services Ltd Location: Flint House 25, Charing Cross, Norwich, NR2 4AX Category: Recycling Services Class Code: Recycling, Reclamation and Disposal Positional Accuracy: Positioned to address or location	A8NW (S)	498	9	622871 308772
331	Points of Interest - Commercial Services Name: International Recycling Ltd Location: 5 Woolgate Court, St. Benedicts Street, Norwich, NR2 4AP Category: Transport, Storage and Delivery Class Code: Distribution and Haulage Positional Accuracy: Positioned to address or location	A7NE (SW)	531	9	622562 308869
332	Points of Interest - Commercial Services Name: Innerlink Motor Company Location: 128 Barrack Street, Norwich, NR3 1TL Category: Repair and Servicing Class Code: Vehicle Repair, Testing and Servicing Positional Accuracy: Positioned to address or location	A14NE (E)	549	9	623704 309427
332	Points of Interest - Commercial Services Name: Inner Link Motor Location: 128 Barrack Street, Norwich, NR3 1TL Category: Repair and Servicing Class Code: Vehicle Repair, Testing and Servicing Positional Accuracy: Positioned to address or location	A14NE (E)	549	9	623704 309427
332	Points of Interest - Commercial Services Name: Inner Link Motor Location: 126 Barrack Street, Norwich, NR3 1TL Category: Repair and Servicing Class Code: Vehicle Repair, Testing and Servicing Positional Accuracy: Positioned to address or location	A14NE (E)	549	9	623704 309427
333	Points of Interest - Commercial Services Name: Petes Motors Location: Barn Road, Norwich, NR2 4PW Category: Repair and Servicing Class Code: Vehicle Repair, Testing and Servicing Positional Accuracy: Positioned to address or location	A7NE (SW)	561	9	622406 309014
334	Points of Interest - Commercial Services Name: A S Auto Tyres Location: 72 Barker Street, Norwich, NR2 4TQ Category: Repair and Servicing Class Code: Vehicle Repair, Testing and Servicing Positional Accuracy: Positioned to address or location	A12NW (W)	567	9	622349 309485
335	Points of Interest - Commercial Services Name: Sprayaway Location: 12 Marriott Close, Heigham Street, Norwich, NR2 4UX Category: Repair and Servicing Class Code: Vehicle Repair, Testing and Servicing Positional Accuracy: Positioned to address or location	A12NW (W)	588	9	622317 309427
335	Points of Interest - Commercial Services Name: RAC Auto Windscreens Location: 2 Marriott Close, Heigham Street, Norwich, NR2 4UX Category: Repair and Servicing Class Code: Vehicle Repair, Testing and Servicing Positional Accuracy: Positioned to address or location	A12SW (W)	625	9	622272 309374
336	Points of Interest - Commercial Services Name: Spenny G's Location: 9-11 Dereham Rd, Norwich, Norfolk, NR2 4HX Category: Personal, Consumer and other Services Class Code: Vehicle Cleaning Services Positional Accuracy: Positioned to address or location	A7NE (SW)	641	9	622377 308910

Map ID	Details	Quadrant Reference (Compass Direction)	Estimated Distance From Site	Contact	NGR
336	Points of Interest - Commercial Services Name: St Benedicts Service Station Location: 9 Dereham Road, Norwich, NR2 4HX Category: Personal, Consumer and other Services Class Code: Vehicle Cleaning Services Positional Accuracy: Positioned to address or location	A7NW (SW)	648	9	622348 308941
336	Points of Interest - Commercial Services Name: Spenny G's Location: 9 Dereham Road, Norwich, NR2 4HX Category: Personal, Consumer and other Services Class Code: Vehicle Cleaning Services Positional Accuracy: Positioned to address or location	A7NW (SW)	648	9	622348 308941
336	Points of Interest - Commercial Services Name: Car Wash Location: 9 Dereham Road, Norwich, NR2 4HX Category: Personal, Consumer and other Services Class Code: Vehicle Cleaning Services Positional Accuracy: Positioned to address or location	A7NW (SW)	648	9	622348 308941
337	Points of Interest - Commercial Services Name: Proshine Location: The Royal Business Centre 25, Bank Plain, Norwich, NR2 4SF Category: Personal, Consumer and other Services Class Code: Vehicle Cleaning Services Positional Accuracy: Positioned to address or location	A8SE (SE)	677	9	623330 308649
337	Points of Interest - Commercial Services Name: Proshine Location: The Royal Business Centre 25, Bank Plain, Norwich, NR2 4SF Category: Personal, Consumer and other Services Class Code: Vehicle Cleaning Services Positional Accuracy: Positioned to address or location	A8SE (SE)	677	9	623330 308649
338	Points of Interest - Commercial Services Name: Holden Valeting Centre Location: 8 Marriott Close, Heigham Street, Norwich, NR2 4UX Category: Personal, Consumer and other Services Class Code: Vehicle Cleaning Services Positional Accuracy: Positioned to address or location	A12NW (W)	679	9	622235 309488
338	Points of Interest - Commercial Services Name: Holden Valeting Centre Location: 8 Marriott Close, Heigham Street, Norwich, NR2 4UX Category: Personal, Consumer and other Services Class Code: Vehicle Cleaning Services Positional Accuracy: Positioned to address or location	A12NW (W)	679	9	622235 309488
338	Points of Interest - Commercial Services Name: Robinsons Autostar Location: Heigham Street, Norwich, NR2 4LX Category: Repair and Servicing Class Code: Vehicle Repair, Testing and Servicing Positional Accuracy: Positioned to address or location	A12NW (W)	750	9	622165 309497
339	Points of Interest - Commercial Services Name: Aw Electrics Location: 168 Silver Road, Norwich, NR3 4TH Category: Repair and Servicing Class Code: Vehicle Repair, Testing and Servicing Positional Accuracy: Positioned to address or location	A19SW (NE)	691	9	623515 310050
340	Points of Interest - Commercial Services Name: J H Bagshaw Location: 55-57 Barker Street, Norwich, NR2 4TN Category: Recycling Services Class Code: Scrap Metal Merchants Positional Accuracy: Positioned to address or location	A12NW (NW)	697	9	622272 309743
340	Points of Interest - Commercial Services Name: J H Bagshaw Metal Ltd Location: 55-57 Barker Street, Norwich, NR2 4TN Category: Recycling Services Class Code: Scrap Metal Merchants Positional Accuracy: Positioned to address or location	A12NW (NW)	697	9	622272 309743
340	Points of Interest - Commercial Services Name: R Topsom Location: 69 Barker Street, Norwich, NR2 4TN Category: Repair and Servicing Class Code: Vehicle Repair, Testing and Servicing Positional Accuracy: Positioned to address or location	A12NW (NW)	730	9	622236 309740

Map ID	Details	Quadrant Reference (Compass Direction)	Estimated Distance From Site	Contact	NGR
340	Points of Interest - Commercial Services Name: R Topsom Motor Engineers Location: 69 Barker Street, Norwich, NR2 4TN Category: Repair and Servicing Class Code: Vehicle Repair, Testing and Servicing Positional Accuracy: Positioned to address or location	A12NW (NW)	730	9	622236 309740
341	Points of Interest - Commercial Services Name: Creative Arts East Location: The Guildhall, Gaol Hill, Norwich, NR2 1JS Category: Transport, Storage and Delivery Class Code: Distribution and Haulage Positional Accuracy: Positioned to address or location	A8SW (S)	706	9	622903 308561
341	Points of Interest - Commercial Services Name: Arts Roundup Location: The Guildhall, Gaol Hill, Norwich, NR2 1JS Category: Transport, Storage and Delivery Class Code: Distribution and Haulage Positional Accuracy: Positioned to address or location	A8SW (S)	706	9	622903 308561
341	Points of Interest - Commercial Services Name: Norfolk Arts Marketing Ltd Location: The Guildhall, Gaol Hill, Norwich, NR2 1JS Category: Transport, Storage and Delivery Class Code: Distribution and Haulage Positional Accuracy: Positioned to address or location	A8SW (S)	706	9	622903 308561
341	Points of Interest - Commercial Services Name: Norfolk Arts Marketing Location: The Guildhall, Gaol Hill, Norwich, NR2 1JS Category: Transport, Storage and Delivery Class Code: Distribution and Haulage Positional Accuracy: Positioned to address or location	A8SW (S)	706	9	622903 308561
342	Points of Interest - Commercial Services Name: Norwich Sports & Classics Location: 96a Angel Road, Norwich, NR3 3HT Category: Repair and Servicing Class Code: Vehicle Repair, Testing and Servicing Positional Accuracy: Positioned to address or location	A18NW (N)	710	9	622812 310233
342	Points of Interest - Commercial Services Name: Angel Road Motor Company Location: 96a Angel Road, Norwich, NR3 3HT Category: Repair and Servicing Class Code: Vehicle Repair, Testing and Servicing Positional Accuracy: Positioned to address or location	A18NW (N)	710	9	622812 310233
343	Points of Interest - Commercial Services Name: First Norfolk Pest Control Location: 44 Haslips Close, Norwich, NR2 4PX Category: Contract Services Class Code: Pest and Vermin Control Positional Accuracy: Positioned to address or location	A12SW (W)	720	9	622183 309179
343	Points of Interest - Commercial Services Name: First Norfolk Pest Control Location: 44 Haslips Close, Norwich, NR2 4PX Category: Contract Services Class Code: Pest and Vermin Control Positional Accuracy: Positioned to address or location	A12SW (W)	720	9	622183 309179
344	Points of Interest - Commercial Services Name: Fray's Recycling Location: 367 Gertrude Road, Norwich, NR3 4RN Category: Recycling Services Class Code: Scrap Metal Merchants Positional Accuracy: Positioned to address or location	A19SE (NE)	756	9	623753 309904
345	Points of Interest - Commercial Services Name: Audio Workshop Norwich Location: 31 Prince of Wales Road, Norwich, NR1 1BG Category: Repair and Servicing Class Code: Vehicle Repair, Testing and Servicing Positional Accuracy: Positioned to address or location	A9SW (SE)	762	9	623490 308619
345	Points of Interest - Commercial Services Name: Audio Workshop Norwich Location: 31 Prince Of Wales Road, Norwich, NR1 1BG Category: Repair and Servicing Class Code: Vehicle Repair, Testing and Servicing Positional Accuracy: Positioned to address or location	A9SW (SE)	762	9	623490 308619

Map ID	Details	Quadrant Reference (Compass Direction)	Estimated Distance From Site	Contact	NGR
346	Points of Interest - Commercial Services Name: Norwich Service Centre Location: 41 Barker Street, Norwich, NR2 4TN Category: Repair and Servicing Class Code: Vehicle Repair, Testing and Servicing Positional Accuracy: Positioned to address or location	A12NW (W)	773	9	622166 309623
347	Points of Interest - Commercial Services Name: Mr Beetle Location: 141 Sprowston Road, Norwich, NR3 4QQ Category: Repair and Servicing Class Code: Vehicle Repair, Testing and Servicing Positional Accuracy: Positioned to address or location	A19NW (NE)	782	9	623431 310211
347	Points of Interest - Commercial Services Name: Mr Beetle Location: 141 Sprowston Road, Norwich, NR3 4QQ Category: Repair and Servicing Class Code: Vehicle Repair, Testing and Servicing Positional Accuracy: Positioned to address or location	A19NW (NE)	782	9	623431 310211
347	Points of Interest - Commercial Services Name: Cooper's Auto Centre Location: 248 Silver Road, Norwich, NR3 4TL Category: Repair and Servicing Class Code: Vehicle Repair, Testing and Servicing Positional Accuracy: Positioned to address or location	A19NW (NE)	856	9	623496 310261
348	Points of Interest - Commercial Services Name: R P C Recycle Location: 33 King Street, Norwich, NR1 1PD Category: Recycling Services Class Code: Recycling, Reclamation and Disposal Positional Accuracy: Positioned to address or location	A9SW (SE)	828	9	623403 308513
349	Points of Interest - Commercial Services Name: Norwich Bodyshop Location: Unit H 84, Aylsham Road, Norwich, NR3 2HN Category: Repair and Servicing Class Code: Vehicle Repair, Testing and Servicing Positional Accuracy: Positioned to address or location	A17NE (NW)	841	9	622368 310146
349	Points of Interest - Commercial Services Name: Vibe Auto Shop Location: 84 Aylsham Road, Norwich, NR3 2HN Category: Repair and Servicing Class Code: Vehicle Repair, Testing and Servicing Positional Accuracy: Positioned to address or location	A17NE (NW)	841	9	622368 310146
349	Points of Interest - Commercial Services Name: C J's Auto Services Location: 84 Aylsham Road, Norwich, NR3 2HN Category: Repair and Servicing Class Code: Vehicle Repair, Testing and Servicing Positional Accuracy: Positioned to address or location	A17NE (NW)	841	9	622368 310146
349	Points of Interest - Commercial Services Name: Vibe Auto Shop Location: 84 Aylsham Road, Norwich, NR3 2HN Category: Repair and Servicing Class Code: Vehicle Repair, Testing and Servicing Positional Accuracy: Positioned to address or location	A17NE (NW)	841	9	622368 310146
349	Points of Interest - Commercial Services Name: C J S Auto Services Location: 84 Aylsham Road, Norwich, NR3 2HN Category: Repair and Servicing Class Code: Vehicle Repair, Testing and Servicing Positional Accuracy: Positioned to address or location	A17NE (NW)	841	9	622368 310146
349	Points of Interest - Commercial Services Name: Norwich Bodyshop Location: 84 Aylsham Road, Norwich, NR3 2HN Category: Repair and Servicing Class Code: Vehicle Repair, Testing and Servicing Positional Accuracy: Positioned to address or location	A17NE (NW)	841	9	622368 310146
350	Points of Interest - Commercial Services Name: A B C Deliveries & Removals Location: 1 Paddock Street, Norwich, NR2 4TW Category: Transport, Storage and Delivery Class Code: Distribution and Haulage Positional Accuracy: Positioned to address or location	A12NW (W)	854	9	622076 309580

Map ID	Details	Quadrant Reference (Compass Direction)	Estimated Distance From Site	Contact	NGR
351	Points of Interest - Commercial Services Name: Proshine Valeting Services Location: Paddock Street, Norwich, NR2 4TW Category: Personal, Consumer and other Services Class Code: Vehicle Cleaning Services Positional Accuracy: Positioned to address or location	A12NW (W)	868	9	622093 309741
352	Points of Interest - Commercial Services Name: Howards Motor Co Location: 7 Paddock Street, Norwich, NR2 4TW Category: Repair and Servicing Class Code: Vehicle Repair, Testing and Servicing Positional Accuracy: Positioned to address or location	A12NW (W)	870	9	622068 309611
352	Points of Interest - Commercial Services Name: T F I East Anglia Ltd Location: 7 Paddock Street, Norwich, NR2 4TW Category: Repair and Servicing Class Code: Vehicle Repair, Testing and Servicing Positional Accuracy: Positioned to address or location	A12NW (W)	870	9	622068 309611
352	Points of Interest - Commercial Services Name: Howards Motor Company Location: 7 Paddock Street, Norwich, NR2 4TW Category: Repair and Servicing Class Code: Vehicle Repair, Testing and Servicing Positional Accuracy: Positioned to address or location	A12NW (W)	870	9	622068 309611
352	Points of Interest - Commercial Services Name: T F I Motor Services Location: 7 Paddock Street, Norwich, NR2 4TW Category: Repair and Servicing Class Code: Vehicle Repair, Testing and Servicing Positional Accuracy: Positioned to address or location	A12NW (W)	870	9	622068 309611
352	Points of Interest - Commercial Services Name: 4 X 4 Auto Centre Location: 11 Paddock Street, Norwich, NR2 4TW Category: Repair and Servicing Class Code: Vehicle Repair, Testing and Servicing Positional Accuracy: Positioned to address or location	A12NW (W)	883	9	622058 309640
352	Points of Interest - Commercial Services Name: Danny D's Location: 11 Paddock Street, Norwich, NR2 4TW Category: Repair and Servicing Class Code: Vehicle Repair, Testing and Servicing Positional Accuracy: Positioned to address or location	A12NW (W)	883	9	622058 309640
352	Points of Interest - Commercial Services Name: Smart Motor Works Location: Unit 2 50, Paddock Street, Norwich, NR2 4TW Category: Repair and Servicing Class Code: Vehicle Repair, Testing and Servicing Positional Accuracy: Positioned to address or location	A12NW (W)	903	9	622042 309674
352	Points of Interest - Commercial Services Name: A & R Autos Location: 1 Raynham Street, Norwich, NR2 4LL Category: Repair and Servicing Class Code: Vehicle Repair, Testing and Servicing Positional Accuracy: Positioned to address or location	A12NW (W)	924	9	622023 309682
352	Points of Interest - Commercial Services Name: A & R Autos Location: 1 Raynham Street, Norwich, NR2 4LL Category: Repair and Servicing Class Code: Vehicle Repair, Testing and Servicing Positional Accuracy: Positioned to address or location	A12NW (W)	924	9	622023 309682
352	Points of Interest - Commercial Services Name: M & N Autos Location: 2 Raynham Street, Norwich, NR2 4LL Category: Repair and Servicing Class Code: Vehicle Repair, Testing and Servicing Positional Accuracy: Positioned to address or location	A12NW (W)	927	9	622018 309672
352	Points of Interest - Commercial Services Name: M & N Auto Services Ltd Location: 2 Raynham Street, Norwich, NR2 4LL Category: Repair and Servicing Class Code: Vehicle Repair, Testing and Servicing Positional Accuracy: Positioned to address or location	A12NW (W)	927	9	622018 309672

Map ID	Details	Quadrant Reference (Compass Direction)	Estimated Distance From Site	Contact	NGR
352	Points of Interest - Commercial Services Name: Advanced Auto Services Ltd Location: 2 Raynham Street, Norwich, NR2 4LL Category: Repair and Servicing Class Code: Vehicle Repair, Testing and Servicing Positional Accuracy: Positioned to address or location	A12NW (W)	927	9	622018 309672
353	Points of Interest - Commercial Services Name: Donald Utting & Son Location: 2 Goldsmith Street, Norwich, NR2 4QE Category: Repair and Servicing Class Code: Vehicle Repair, Testing and Servicing Positional Accuracy: Positioned to address or location	A7NW (W)	870	9	622057 309052
353	Points of Interest - Commercial Services Name: Townshend & White Location: 1a Midland Street, Norwich, NR2 4QL Category: Repair and Servicing Class Code: Vehicle Repair, Testing and Servicing Positional Accuracy: Positioned to address or location	A7NW (W)	870	9	622057 309052
353	Points of Interest - Commercial Services Name: David Utting Engineering Location: 2 Goldsmith Street, Norwich, NR2 4QE Category: Repair and Servicing Class Code: Vehicle Repair, Testing and Servicing Positional Accuracy: Positioned to address or location	A7NW (W)	870	9	622057 309052
353	Points of Interest - Commercial Services Name: Townshend & White Location: 1 Midland Street, Norwich, NR2 4QL Category: Repair and Servicing Class Code: Vehicle Repair, Testing and Servicing Positional Accuracy: Positioned to address or location	A7NW (W)	870	9	622057 309052
354	Points of Interest - Commercial Services Name: M O T 610 Location: 8-10 Douro Place, Norwich, NR2 4BG Category: Repair and Servicing Class Code: Vehicle Repair, Testing and Servicing Positional Accuracy: Positioned to address or location	A7NW (SW)	871	9	622114 308903
354	Points of Interest - Commercial Services Name: Hiq Tyre Services Location: 8-10 Douro Place, Norwich, NR2 4BG Category: Repair and Servicing Class Code: Vehicle Repair, Testing and Servicing Positional Accuracy: Positioned to address or location	A7NW (SW)	871	9	622114 308903
354	Points of Interest - Commercial Services Name: City Service & MOT Centre Location: 8-10 Douro Place, Norwich, NR2 4BG Category: Repair and Servicing Class Code: Vehicle Repair, Testing and Servicing Positional Accuracy: Positioned to address or location	A7NW (SW)	871	9	622114 308903
354	Points of Interest - Commercial Services Name: City Service & MOT Centre Location: 8-10 Douro Place, Norwich, NR2 4BG Category: Repair and Servicing Class Code: Vehicle Repair, Testing and Servicing Positional Accuracy: Positioned to address or location	A7NW (SW)	871	9	622114 308903
355	Points of Interest - Commercial Services Name: Kwik-Fit (GB) Limited Location: 108-110 Prince of Wales Road, Norwich, NR1 1NS Category: Repair and Servicing Class Code: Vehicle Repair, Testing and Servicing Positional Accuracy: Positioned to address or location	A9SE (SE)	932	9	623716 308560
355	Points of Interest - Commercial Services Name: Kwik-Fit (GB) Limited Location: 108-110 Prince of Wales Road, Norwich, NR1 1NS Category: Repair and Servicing Class Code: Vehicle Repair, Testing and Servicing Positional Accuracy: Positioned to address or location	A9SE (SE)	932	9	623716 308560
356	Points of Interest - Commercial Services Name: Ketts Hill Garage Location: 37 Bishop Bridge Road, Norwich, NR1 4ES Category: Repair and Servicing Class Code: Vehicle Repair, Testing and Servicing Positional Accuracy: Positioned to address or location	A15SW (E)	949	9	624089 309161

Map ID	Details	Quadrant Reference (Compass Direction)	Estimated Distance From Site	Contact	NGR
356	Points of Interest - Commercial Services Name: Ketts Hill Garage Location: 37 Bishop Bridge Road, Norwich, NR1 4ES Category: Repair and Servicing Class Code: Vehicle Repair, Testing and Servicing Positional Accuracy: Positioned to address or location	A15SW (E)	949	9	624089 309161
357	Points of Interest - Commercial Services Name: Mobile-tec Location: Valley Garage 81-91, Drayton Road, Norwich, NR3 2DN Category: Repair and Servicing Class Code: Vehicle Repair, Testing and Servicing Positional Accuracy: Positioned to address or location	A17NW (NW)	950	9	622197 310125
357	Points of Interest - Commercial Services Name: Beeline Location: 86 Drayton Road, Norwich, NR3 2DW Category: Repair and Servicing Class Code: Vehicle Repair, Testing and Servicing Positional Accuracy: Positioned to address or location	A17SW (NW)	964	9	622142 310074
357	Points of Interest - Commercial Services Name: Beeline Garage Location: 86 Drayton Road, Norwich, NR3 2DW Category: Repair and Servicing Class Code: Vehicle Repair, Testing and Servicing Positional Accuracy: Positioned to address or location	A17SW (NW)	964	9	622142 310074
357	Points of Interest - Commercial Services Name: A1 Autos Location: Valley Garage 81-91, Drayton Road, Norwich, NR3 2DN Category: Repair and Servicing Class Code: Vehicle Repair, Testing and Servicing Positional Accuracy: Positioned to address or location	A17NW (NW)	970	9	622184 310140
357	Points of Interest - Commercial Services Name: Norwich Car Valeting Location: 85-87 Drayton Rd, Norwich, Norfolk, NR3 2DN Category: Personal, Consumer and other Services Class Code: Vehicle Cleaning Services Positional Accuracy: Positioned to address or location	A17NW (NW)	970	9	622183 310138
357	Points of Interest - Commercial Services Name: Auto Aid Location: Valley Garage 81-91, Drayton Road, Norwich, NR3 2DN Category: Repair and Servicing Class Code: Vehicle Repair, Testing and Servicing Positional Accuracy: Positioned to address or location	A17NW (NW)	970	9	622184 310140
357	Points of Interest - Commercial Services Name: Pottergate Motors Location: Valley Garage 81-91, Drayton Road, Norwich, NR3 2DN Category: Repair and Servicing Class Code: Vehicle Repair, Testing and Servicing Positional Accuracy: Positioned to address or location	A17NW (NW)	970	9	622184 310140
357	Points of Interest - Commercial Services Name: Norwich Car Valeting Location: 85-87 Drayton Road, Norwich, NR3 2DN Category: Personal, Consumer and other Services Class Code: Vehicle Cleaning Services Positional Accuracy: Positioned to address or location	A17NW (NW)	970	9	622183 310138
357	Points of Interest - Commercial Services Name: Pottergate Motors Location: Valley Garage 81-91, Drayton Road, Norwich, NR3 2DN Category: Repair and Servicing Class Code: Vehicle Repair, Testing and Servicing Positional Accuracy: Positioned to address or location	A17NW (NW)	970	9	622184 310140
358	Points of Interest - Commercial Services Name: Genius Garage Location: 1 Denmark Opening, Sprowston Road, Norwich, NR3 4JG Category: Repair and Servicing Class Code: Vehicle Repair, Testing and Servicing Positional Accuracy: Positioned to address or location	A19NW (NE)	962	9	623466 310394
358	Points of Interest - Commercial Services Name: Mellow Motors Location: Crown House 8 Denmark Opening, Sprowston Road, Norwich, NR3 4JG Category: Repair and Servicing Class Code: Vehicle Repair, Testing and Servicing Positional Accuracy: Positioned to address or location	A24SW (N)	982	9	623426 310432

Map ID	Details	Quadrant Reference (Compass Direction)	Estimated Distance From Site	Contact	NGR
358	Points of Interest - Commercial Services Name: Colin Dickerson Location: Denmark Opening, Sprowston Road, Norwich, NR3 4JG Category: Repair and Servicing Class Code: Vehicle Repair, Testing and Servicing Positional Accuracy: Positioned to address or location	A24SW (N)	1000	9	623429 310450
359	Points of Interest - Commercial Services Name: S A Knights & Son Location: Normans Buildings, Rouen Road, Norwich, NR1 1QZ Category: Repair and Servicing Class Code: Vehicle Repair, Testing and Servicing Positional Accuracy: Positioned to address or location	A4NW (S)	988	9	623378 308339
360	Points of Interest - Commercial Services Name: City Central Location: Mountergate, Norwich, NR1 1PY Category: Personal, Consumer and other Services Class Code: Vehicle Cleaning Services Positional Accuracy: Positioned to address or location	A9SW (SE)	994	9	623584 308407
361	Points of Interest - Manufacturing and Production Name: Works Location: Not Supplied Category: Industrial Features Class Code: Unspecified Works Or Factories Positional Accuracy: Positioned to an adjacent address or location	A13SW (W)	0	9	622912 309350
361	Points of Interest - Manufacturing and Production Name: Works Location: NR3 Category: Industrial Features Class Code: Unspecified Works Or Factories Positional Accuracy: Positioned to an adjacent address or location	A13SW (W)	0	9	622908 309349
361	Points of Interest - Manufacturing and Production Name: Works Location: Not Supplied Category: Industrial Features Class Code: Unspecified Works Or Factories Positional Accuracy: Positioned to an adjacent address or location	A13SW (SW)	33	9	622863 309324
361	Points of Interest - Manufacturing and Production Name: Works Location: NR3 Category: Industrial Features Class Code: Unspecified Works Or Factories Positional Accuracy: Positioned to an adjacent address or location	A13SW (SW)	36	9	622859 309323
362	Points of Interest - Manufacturing and Production Name: Tanks Location: NR3 Category: Industrial Features Class Code: Tanks (Generic) Positional Accuracy: Positioned to an adjacent address or location	A13NE (NE)	26	9	623108 309510
363	Points of Interest - Manufacturing and Production Name: Regus Location: Cavell House & Austin House Stannard Place, St. Crispins Road, Norwich, NR3 1YE Category: Industrial Features Class Code: Business Parks and Industrial Estates Positional Accuracy: Positioned to address or location	A13SW (S)	43	9	623003 309228
364	Points of Interest - Manufacturing and Production Name: Sackville Business Centre Location: Sackville Place 44-48, Magdalen Street, Norwich, NR3 1JU Category: Industrial Features Class Code: Business Parks and Industrial Estates Positional Accuracy: Positioned to address or location	A13SE (SE)	63	9	623149 309235
364	Points of Interest - Manufacturing and Production Name: Sackville Place Business Centre Location: Sackville Place 44-48, Magdalen Street, Norwich, NR3 1JU Category: Industrial Features Class Code: Business Parks and Industrial Estates Positional Accuracy: Positioned to address or location	A13SE (SE)	63	9	623149 309235
364	Points of Interest - Manufacturing and Production Name: Dartbank Ltd Location: Sackville Place 44-48, Magdalen Street, Norwich, NR3 1JU Category: Industrial Features Class Code: Business Parks and Industrial Estates Positional Accuracy: Positioned to address or location	A13SE (SE)	63	9	623149 309235

Map ID	Details	Quadrant Reference (Compass Direction)	Estimated Distance From Site	Contact	NGR
365	Points of Interest - Manufacturing and Production Name: Works Location: Not Supplied Category: Industrial Features Class Code: Unspecified Works Or Factories Positional Accuracy: Positioned to an adjacent address or location	A13SW (S)	139	9	622952 309131
365	Points of Interest - Manufacturing and Production Name: Works Location: NR3 Category: Industrial Features Class Code: Unspecified Works Or Factories Positional Accuracy: Positioned to an adjacent address or location	A13SW (S)	139	9	622952 309131
366	Points of Interest - Manufacturing and Production Name: St Marys Works Location: Not Supplied Category: Industrial Features Class Code: Unspecified Works Or Factories Positional Accuracy: Positioned to an adjacent address or location	A13SW (SW)	178	9	622767 309163
366	Points of Interest - Manufacturing and Production Name: St Marys Works Location: NR3 Category: Industrial Features Class Code: Unspecified Works Or Factories Positional Accuracy: Positioned to an adjacent address or location	A13SW (SW)	192	9	622757 309153
367	Points of Interest - Manufacturing and Production Name: Works Location: NR3 Category: Industrial Features Class Code: Unspecified Works Or Factories Positional Accuracy: Positioned to an adjacent address or location	A13SE (SE)	189	9	623333 309250
367	Points of Interest - Manufacturing and Production Name: Works Location: Not Supplied Category: Industrial Features Class Code: Unspecified Works Or Factories Positional Accuracy: Positioned to an adjacent address or location	A13SE (SE)	194	9	623338 309251
368	Points of Interest - Manufacturing and Production Name: Factory Location: NR3 Category: Industrial Features Class Code: Unspecified Works Or Factories Positional Accuracy: Positioned to address or location	A13SE (SE)	227	9	623314 309144
368	Points of Interest - Manufacturing and Production Name: Factory Location: Not Supplied Category: Industrial Features Class Code: Unspecified Works Or Factories Positional Accuracy: Positioned to an adjacent address or location	A13SE (SE)	233	9	623317 309138
368	Points of Interest - Manufacturing and Production Name: Factory Location: Not Supplied Category: Industrial Features Class Code: Unspecified Works Or Factories Positional Accuracy: Positioned to an adjacent address or location	A13SE (SE)	250	9	623306 309105
368	Points of Interest - Manufacturing and Production Name: Factory Location: Not Supplied Category: Industrial Features Class Code: Unspecified Works Or Factories Positional Accuracy: Positioned to an adjacent address or location	A13SE (SE)	257	9	623357 309147
369	Points of Interest - Manufacturing and Production Name: Works Location: Not Supplied Category: Industrial Features Class Code: Unspecified Works Or Factories Positional Accuracy: Positioned to an adjacent address or location	A12NE (W)	253	9	622661 309442
369	Points of Interest - Manufacturing and Production Name: Works Location: NR3 Category: Industrial Features Class Code: Unspecified Works Or Factories Positional Accuracy: Positioned to an adjacent address or location	A12NE (W)	257	9	622657 309441

Map ID	Details	Quadrant Reference (Compass Direction)	Estimated Distance From Site	Contact	NGR
369	Points of Interest - Manufacturing and Production Name: Tank Location: NR3 Category: Industrial Features Class Code: Tanks (Generic) Positional Accuracy: Positioned to an adjacent address or location	A12NE (W)	268	9	622648 309451
369	Points of Interest - Manufacturing and Production Name: Works Location: Not Supplied Category: Industrial Features Class Code: Unspecified Works Or Factories Positional Accuracy: Positioned to an adjacent address or location	A12NE (W)	318	9	622592 309428
369	Points of Interest - Manufacturing and Production Name: Works Location: NR3 Category: Industrial Features Class Code: Unspecified Works Or Factories Positional Accuracy: Positioned to an adjacent address or location	A12NE (W)	321	9	622588 309427
370	Points of Interest - Manufacturing and Production Name: Works Location: Not Supplied Category: Industrial Features Class Code: Unspecified Works Or Factories Positional Accuracy: Positioned to an adjacent address or location	A8NE (S)	272	9	623065 309006
370	Points of Interest - Manufacturing and Production Name: Works Location: NR3 Category: Industrial Features Class Code: Unspecified Works Or Factories Positional Accuracy: Positioned to address or location	A8NE (S)	295	9	623075 308984
371	Points of Interest - Manufacturing and Production Name: Tank Location: NR3 Category: Industrial Features Class Code: Tanks (Generic) Positional Accuracy: Positioned to an adjacent address or location	A13SW (SW)	283	9	622710 309071
371	Points of Interest - Manufacturing and Production Name: Works Location: Not Supplied Category: Industrial Features Class Code: Unspecified Works Or Factories Positional Accuracy: Positioned to an adjacent address or location	A8NW (SW)	295	9	622749 309023
372	Points of Interest - Manufacturing and Production Name: Works Location: Not Supplied Category: Industrial Features Class Code: Unspecified Works Or Factories Positional Accuracy: Positioned to an adjacent address or location	A14SW (E)	318	9	623469 309297
373	Points of Interest - Manufacturing and Production Name: Works Location: Not Supplied Category: Industrial Features Class Code: Unspecified Works Or Factories Positional Accuracy: Positioned to an adjacent address or location	A8NE (SE)	365	9	623278 308959
374	Points of Interest - Manufacturing and Production Name: Works Location: Not Supplied Category: Industrial Features Class Code: Unspecified Works Or Factories Positional Accuracy: Positioned to an adjacent address or location	A12SE (SW)	423	9	622495 309150
374	Points of Interest - Manufacturing and Production Name: Works Location: NR2 Category: Industrial Features Class Code: Unspecified Works Or Factories Positional Accuracy: Positioned to an adjacent address or location	A12SE (SW)	435	9	622478 309164
374	Points of Interest - Manufacturing and Production Name: Works Location: Not Supplied Category: Industrial Features Class Code: Unspecified Works Or Factories Positional Accuracy: Positioned to an adjacent address or location	A12SE (SW)	436	9	622478 309163

Map ID	Details	Quadrant Reference (Compass Direction)	Estimated Distance From Site	Contact	NGR
374	Points of Interest - Manufacturing and Production Name: Capitol House Location: Unit 1/3 Capitol House 4-6, Heigham Street, Norwich, NR2 4TE Category: Industrial Features Class Code: Business Parks and Industrial Estates Positional Accuracy: Positioned to address or location	A12SE (SW)	438	9	622491 309118
375	Points of Interest - Manufacturing and Production Name: Works Location: Not Supplied Category: Industrial Features Class Code: Unspecified Works Or Factories Positional Accuracy: Positioned to an adjacent address or location	A12NE (NW)	461	9	622512 309712
376	Points of Interest - Manufacturing and Production Name: Works Location: NR3 Category: Industrial Features Class Code: Unspecified Works Or Factories Positional Accuracy: Positioned to an adjacent address or location	A18SE (N)	468	9	623151 309987
376	Points of Interest - Manufacturing and Production Name: Works Location: Not Supplied Category: Industrial Features Class Code: Unspecified Works Or Factories Positional Accuracy: Positioned to an adjacent address or location	A18SE (N)	469	9	623151 309988
377	Points of Interest - Manufacturing and Production Name: Works Location: Not Supplied Category: Industrial Features Class Code: Unspecified Works Or Factories Positional Accuracy: Positioned to an adjacent address or location	A14SW (E)	537	9	623689 309303
378	Points of Interest - Manufacturing and Production Name: Works Location: Not Supplied Category: Industrial Features Class Code: Unspecified Works Or Factories Positional Accuracy: Positioned to an adjacent address or location	A7NE (SW)	599	9	622644 308733
379	Points of Interest - Manufacturing and Production Name: Works Location: Not Supplied Category: Industrial Features Class Code: Unspecified Works Or Factories Positional Accuracy: Positioned to an adjacent address or location	A17SE (NW)	615	9	622505 309966
379	Points of Interest - Manufacturing and Production Name: Works Location: NR3 Category: Industrial Features Class Code: Unspecified Works Or Factories Positional Accuracy: Positioned to an adjacent address or location	A17SE (NW)	618	9	622501 309966
379	Points of Interest - Manufacturing and Production Name: Works Location: NR3 Category: Industrial Features Class Code: Unspecified Works Or Factories Positional Accuracy: Positioned to an adjacent address or location	A17SE (NW)	630	9	622495 309976
380	Points of Interest - Manufacturing and Production Name: Factory Location: Not Supplied Category: Industrial Features Class Code: Unspecified Works Or Factories Positional Accuracy: Positioned to an adjacent address or location	A8SW (S)	640	9	622751 308649
380	Points of Interest - Manufacturing and Production Name: Works Location: Not Supplied Category: Industrial Features Class Code: Unspecified Works Or Factories Positional Accuracy: Positioned to an adjacent address or location	A8SW (S)	668	9	622734 308625
380	Points of Interest - Manufacturing and Production Name: Works Location: NR2 Category: Industrial Features Class Code: Unspecified Works Or Factories Positional Accuracy: Positioned to an adjacent address or location	A8SW (S)	670	9	622730 308624

Map ID	Details	Quadrant Reference (Compass Direction)	Estimated Distance From Site	Contact	NGR
381	Points of Interest - Manufacturing and Production Name: World Business Centre Location: The Royal, 25 Bank Plain, Norwich, NR2 4SF Category: Industrial Features Class Code: Business Parks and Industrial Estates Positional Accuracy: Positioned to address or location	A8SE (SE)	676	9	623330 308649
381	Points of Interest - Manufacturing and Production Name: The Royal Business Centre Location: 25 Bank Plain, Norwich, NR2 4SF Category: Industrial Features Class Code: Business Parks and Industrial Estates Positional Accuracy: Positioned to address or location	A8SE (SE)	676	9	623330 308649
381	Points of Interest - Manufacturing and Production Name: The Royal Business Centre Location: 25 Bank Plain, Norwich, NR2 4SF Category: Industrial Features Class Code: Business Parks and Industrial Estates Positional Accuracy: Positioned to address or location	A8SE (SE)	676	9	623330 308649
381	Points of Interest - Manufacturing and Production Name: Mwb Executive Centre Ltd Location: The Royal 25, Bank Plain, Norwich, NR2 4SF Category: Industrial Features Class Code: Business Parks and Industrial Estates Positional Accuracy: Positioned to address or location	A8SE (SE)	677	9	623330 308649
382	Points of Interest - Manufacturing and Production Name: Works Location: Not Supplied Category: Industrial Features Class Code: Unspecified Works Or Factories Positional Accuracy: Positioned to an adjacent address or location	A12NW (NW)	703	9	622259 309721
382	Points of Interest - Manufacturing and Production Name: Works Location: NR2 Category: Industrial Features Class Code: Unspecified Works Or Factories Positional Accuracy: Positioned to an adjacent address or location	A12NW (NW)	703	9	622259 309721
382	Points of Interest - Manufacturing and Production Name: Factory Location: Not Supplied Category: Industrial Features Class Code: Unspecified Works Or Factories Positional Accuracy: Positioned to an adjacent address or location	A12NW (W)	739	9	622219 309712
382	Points of Interest - Manufacturing and Production Name: Factory Location: NR2 Category: Industrial Features Class Code: Unspecified Works Or Factories Positional Accuracy: Positioned to address or location	A12NW (W)	740	9	622219 309716
382	Points of Interest - Manufacturing and Production Name: Factory Location: Not Supplied Category: Industrial Features Class Code: Unspecified Works Or Factories Positional Accuracy: Positioned to an adjacent address or location	A12NW (W)	776	9	622175 309689
383	Points of Interest - Manufacturing and Production Name: Factory Location: Not Supplied Category: Industrial Features Class Code: Unspecified Works Or Factories Positional Accuracy: Positioned to an adjacent address or location	A19SW (NE)	725	9	623691 309929
383	Points of Interest - Manufacturing and Production Name: Factory Location: NR3 Category: Industrial Features Class Code: Unspecified Works Or Factories Positional Accuracy: Positioned to address or location	A19SW (NE)	729	9	623694 309931
384	Points of Interest - Manufacturing and Production Name: Works Location: Not Supplied Category: Industrial Features Class Code: Unspecified Works Or Factories Positional Accuracy: Positioned to an adjacent address or location	A8SW (S)	807	9	622712 308487

Map ID	Details	Quadrant Reference (Compass Direction)	Estimated Distance From Site	Contact	NGR
384	Points of Interest - Manufacturing and Production Name: Works Location: NR2 Category: Industrial Features Class Code: Unspecified Works Or Factories Positional Accuracy: Positioned to an adjacent address or location	A8SW (S)	808	9	622709 308486
385	Points of Interest - Manufacturing and Production Name: Ferndale Business Centre Location: Ferndale Business Centre 1, Exeter Street, Norwich, NR2 4QB Category: Industrial Features Class Code: Business Parks and Industrial Estates Positional Accuracy: Positioned to address or location	A7NW (SW)	812	9	622128 309020
385	Points of Interest - Manufacturing and Production Name: Ferndale Business Centre Location: 1A Exeter Street, Norwich, NR2 4QB Category: Industrial Features Class Code: Business Parks and Industrial Estates Positional Accuracy: Positioned to address or location	A7NW (SW)	813	9	622129 309015
386	Points of Interest - Manufacturing and Production Name: Factory Location: Not Supplied Category: Industrial Features Class Code: Unspecified Works Or Factories Positional Accuracy: Positioned to an adjacent address or location	A17SW (NW)	814	9	622292 310025
387	Points of Interest - Manufacturing and Production Name: Factory Location: Not Supplied Category: Industrial Features Class Code: Unspecified Works Or Factories Positional Accuracy: Positioned to an adjacent address or location	A19SW (NE)	819	9	623677 310075
388	Points of Interest - Manufacturing and Production Name: Works Location: Not Supplied Category: Industrial Features Class Code: Unspecified Works Or Factories Positional Accuracy: Positioned to an adjacent address or location	A12NW (W)	839	9	622115 309711
388	Points of Interest - Manufacturing and Production Name: Works Location: Not Supplied Category: Industrial Features Class Code: Unspecified Works Or Factories Positional Accuracy: Positioned to an adjacent address or location	A12NW (W)	859	9	622088 309674
388	Points of Interest - Manufacturing and Production Name: Works Location: NR2 Category: Industrial Features Class Code: Unspecified Works Or Factories Positional Accuracy: Positioned to an adjacent address or location	A12NW (W)	859	9	622088 309674
388	Points of Interest - Manufacturing and Production Name: Works Location: NR2 Category: Industrial Features Class Code: Unspecified Works Or Factories Positional Accuracy: Positioned to an adjacent address or location	A17SW (W)	866	9	622097 309747
388	Points of Interest - Manufacturing and Production Name: Works Location: Not Supplied Category: Industrial Features Class Code: Unspecified Works Or Factories Positional Accuracy: Positioned to an adjacent address or location	A17SW (W)	870	9	622092 309747
388	Points of Interest - Manufacturing and Production Name: Works Location: Not Supplied Category: Industrial Features Class Code: Unspecified Works Or Factories Positional Accuracy: Positioned to an adjacent address or location	A17SW (NW)	922	9	622061 309823
388	Points of Interest - Manufacturing and Production Name: Works Location: NR2 Category: Industrial Features Class Code: Unspecified Works Or Factories Positional Accuracy: Positioned to an adjacent address or location	A17SW (NW)	922	9	622061 309823

Map ID	Details	Quadrant Reference (Compass Direction)	Estimated Distance From Site	Contact	NGR
389	Points of Interest - Manufacturing and Production Name: Works Location: Not Supplied Category: Industrial Features Class Code: Unspecified Works Or Factories Positional Accuracy: Positioned to an adjacent address or location	A12NW (W)	856	9	622076 309587
389	Points of Interest - Manufacturing and Production Name: Works Location: NR2 Category: Industrial Features Class Code: Unspecified Works Or Factories Positional Accuracy: Positioned to an adjacent address or location	A12NW (W)	856	9	622076 309587
389	Points of Interest - Manufacturing and Production Name: Works Location: NR2 Category: Industrial Features Class Code: Unspecified Works Or Factories Positional Accuracy: Positioned to address or location	A12NW (W)	868	9	622069 309609
389	Points of Interest - Manufacturing and Production Name: Works Location: Not Supplied Category: Industrial Features Class Code: Unspecified Works Or Factories Positional Accuracy: Positioned to an adjacent address or location	A12NW (W)	869	9	622067 309606
389	Points of Interest - Manufacturing and Production Name: Works Location: Not Supplied Category: Industrial Features Class Code: Unspecified Works Or Factories Positional Accuracy: Positioned to an adjacent address or location	A12NW (W)	877	9	622065 309645
389	Points of Interest - Manufacturing and Production Name: Works Location: NR2 Category: Industrial Features Class Code: Unspecified Works Or Factories Positional Accuracy: Positioned to an adjacent address or location	A12NW (W)	877	9	622065 309645
389	Points of Interest - Manufacturing and Production Name: Works Location: Not Supplied Category: Industrial Features Class Code: Unspecified Works Or Factories Positional Accuracy: Positioned to an adjacent address or location	A12NW (W)	894	9	622045 309620
389	Points of Interest - Manufacturing and Production Name: Works Location: Not Supplied Category: Industrial Features Class Code: Unspecified Works Or Factories Positional Accuracy: Positioned to an adjacent address or location	A12NW (W)	927	9	622018 309670
389	Points of Interest - Manufacturing and Production Name: Works Location: NR2 Category: Industrial Features Class Code: Unspecified Works Or Factories Positional Accuracy: Positioned to an adjacent address or location	A12NW (W)	927	9	622018 309670
390	Points of Interest - Manufacturing and Production Name: Union Building Location: 51-59 Rose Lane, Norwich, NR1 1BY Category: Industrial Features Class Code: Business Parks and Industrial Estates Positional Accuracy: Positioned to address or location	A9SW (SE)	871	9	623527 308516
391	Points of Interest - Manufacturing and Production Name: Game Poultry Location: Unit 2-4 Denmark Opening, Sprowston Road, Norwich, Norfolk, NR3 4JG Category: Farming Class Code: Poultry Farming, Equipment and Supplies Positional Accuracy: Positioned to address or location	A19NW (NE)	966	9	623449 310406
392	Points of Interest - Manufacturing and Production Name: Works Location: Not Supplied Category: Industrial Features Class Code: Unspecified Works Or Factories Positional Accuracy: Positioned to an adjacent address or location	A15SW (E)	982	9	624116 309121

Map ID	Details	Quadrant Reference (Compass Direction)	Estimated Distance From Site	Contact	NGR
393	Points of Interest - Manufacturing and Production Name: Works Location: Not Supplied Category: Industrial Features Class Code: Unspecified Works Or Factories Positional Accuracy: Positioned to an adjacent address or location	A4NW (S)	991	9	623375 308335
393	Points of Interest - Manufacturing and Production Name: Works Location: NR1 Category: Industrial Features Class Code: Unspecified Works Or Factories Positional Accuracy: Positioned to an adjacent address or location	A4NW (S)	992	9	623372 308333
394	Points of Interest - Public Infrastructure Name: Friends' Burial Ground Location: Not Supplied Category: Infrastructure and Facilities Class Code: Cemeteries and Crematoria Positional Accuracy: Positioned to an adjacent address or location	A13SW (W)	74	9	622824 309340
394	Points of Interest - Public Infrastructure Name: Friends Burial Ground Location: NR3 Category: Infrastructure and Facilities Class Code: Cemeteries and Crematoria Positional Accuracy: Positioned to an adjacent address or location	A13SW (W)	94	9	622803 309339
395	Points of Interest - Public Infrastructure Name: Jewish Cemetery Location: Not Supplied Category: Infrastructure and Facilities Class Code: Cemeteries and Crematoria Positional Accuracy: Positioned to an adjacent address or location	A13SW (W)	165	9	622729 309280
395	Points of Interest - Public Infrastructure Name: Cemetery Location: NR3 Category: Infrastructure and Facilities Class Code: Cemeteries and Crematoria Positional Accuracy: Positioned to an adjacent address or location	A13SW (W)	171	9	622723 309277
396	Points of Interest - Public Infrastructure Name: Tesco Petrol Filling Station Location: 40a Magdalen Road, Norwich, NR3 4AF Category: Road And Rail Class Code: Petrol and Fuel Stations Positional Accuracy: Positioned to address or location	A18SE (N)	296	9	623109 309819
397	Points of Interest - Public Infrastructure Name: Outfall Location: NR3 Category: Infrastructure and Facilities Class Code: Waste Storage, Processing and Disposal Positional Accuracy: Positioned to an adjacent address or location	A12NE (W)	397	9	622528 309503
398	Points of Interest - Public Infrastructure Name: Environment Agency Location: Dragonfly House 2, Gilders Way, Norwich, NR3 1UB Category: Water Class Code: Rivers and Canal Organisations and Infrastructure Positional Accuracy: Positioned to address or location	A14SE (E)	571	9	623719 309247
399	Points of Interest - Public Infrastructure Name: Murco Service Station Location: 9 Dereham Road, Norwich, NR2 4HX Category: Road And Rail Class Code: Petrol and Fuel Stations Positional Accuracy: Positioned to address or location	A7NW (SW)	648	9	622348 308941
399	Points of Interest - Public Infrastructure Name: St Benedicts Jet Filling Station Location: 9 Dereham Road, Norwich, NR2 4HX Category: Road And Rail Class Code: Petrol and Fuel Stations Positional Accuracy: Positioned to address or location	A7NW (SW)	648	9	622348 308941
399	Points of Interest - Public Infrastructure Name: Murco St Benedicts Location: 9 Dereham Road, Norwich, NR2 4HX Category: Road And Rail Class Code: Petrol and Fuel Stations Positional Accuracy: Positioned to address or location	A7NW (SW)	648	9	622348 308941

Map ID	Details	Quadrant Reference (Compass Direction)	Estimated Distance From Site	Contact	NGR
400	Points of Interest - Public Infrastructure Name: Tesco Petrol Filling Station Location: 5 Guildhall Hill, Norwich, NR2 1JH Category: Road And Rail Class Code: Petrol and Fuel Stations Positional Accuracy: Positioned to address or location	A8SW (S)	676	9	622931 308592
401	Points of Interest - Public Infrastructure Name: Bethel Street Police Station Location: Police Station, Bethel Street, Norwich, NR2 1NN Category: Central and Local Government Class Code: Police Stations Positional Accuracy: Positioned to address or location	A8SW (S)	795	9	622824 308478
401	Points of Interest - Public Infrastructure Name: Norwich Fire Station Location: Fire Station, Bethel Street, Norwich, NR2 1NW Category: Central and Local Government Class Code: Fire Brigade Stations Positional Accuracy: Positioned to address or location	A8SW (S)	800	9	622777 308479
401	Points of Interest - Public Infrastructure Name: Norfolk Fire & Rescue Service Location: Fire Station, Bethel Street, Norwich, NR2 1NW Category: Central and Local Government Class Code: Fire Brigade Stations Positional Accuracy: Positioned to address or location	A8SW (S)	800	9	622777 308479
402	Points of Interest - Public Infrastructure Name: Castle Services Location: Rose Lane, Norwich, NR1 1PN Category: Road And Rail Class Code: Petrol and Fuel Stations Positional Accuracy: Positioned to address or location	A9SW (SE)	832	9	623417 308513
402	Points of Interest - Public Infrastructure Name: Castle Services Location: Rose Lane, Norwich, NR1 1PN Category: Road And Rail Class Code: Petrol and Fuel Stations Positional Accuracy: Positioned to address or location	A9SW (SE)	832	9	623417 308513
402	Points of Interest - Public Infrastructure Name: Castle Service Station Location: Rose Lane, Norwich, NR1 1PN Category: Road And Rail Class Code: Petrol and Fuel Stations Positional Accuracy: Positioned to address or location	A9SW (SE)	832	9	623417 308513
403	Points of Interest - Public Infrastructure Name: Outfall Location: NR3 Category: Infrastructure and Facilities Class Code: Waste Storage, Processing and Disposal Positional Accuracy: Positioned to an adjacent address or location	A14SE (E)	843	9	623987 309198
404	Points of Interest - Public Infrastructure Name: Chenery Travel Location: 3 Castle Meadow, Norwich, NR1 3PY Category: Public Transport, Stations and Infrastructure Class Code: Bus and Coach Stations, Depots and Companies Positional Accuracy: Positioned to address or location	A8SE (S)	869	9	623090 308406
404	Points of Interest - Public Infrastructure Name: Chenery Travel Location: 3 Castle Meadow, Norwich, NR1 3PY Category: Public Transport, Stations and Infrastructure Class Code: Bus and Coach Stations, Depots and Companies Positional Accuracy: Positioned to address or location	A8SE (S)	869	9	623090 308406
405	Points of Interest - Public Infrastructure Name: City Sightseeing - Norwich Location: Theatre Street, Norwich, NR1 1BY Category: Public Transport, Stations and Infrastructure Class Code: Bus and Coach Stations, Depots and Companies Positional Accuracy: Positioned to address or location	A3NW (S)	906	9	622811 308368
406	Points of Interest - Recreational and Environmental Name: Play Area Location: Not Supplied Category: Recreational Class Code: Playgrounds Positional Accuracy: Positioned to an adjacent address or location	A13NW (NW)	10	9	622930 309512

Map ID	Details	Quadrant Reference (Compass Direction)	Estimated Distance From Site	Contact	NGR
406	Points of Interest - Recreational and Environmental Name: Play Area Location: Rose Yard, NR3 Category: Recreational Class Code: Playgrounds Positional Accuracy: Positioned to address or location	A13NW (NW)	11	9	622929 309512
407	Points of Interest - Recreational and Environmental Name: Play Area Location: Not Supplied Category: Recreational Class Code: Playgrounds Positional Accuracy: Positioned to an adjacent address or location	A13SW (W)	46	9	622865 309403
407	Points of Interest - Recreational and Environmental Name: Play Area Location: Gildencroft, NR3 Category: Recreational Class Code: Playgrounds Positional Accuracy: Positioned to an adjacent address or location	A13SW (W)	53	9	622858 309402
407	Points of Interest - Recreational and Environmental Name: Playground Location: Not Supplied Category: Recreational Class Code: Playgrounds Positional Accuracy: Positioned to an adjacent address or location	A13SW (W)	82	9	622822 309376
407	Points of Interest - Recreational and Environmental Name: Playground Location: Gildencroft, NR3 Category: Recreational Class Code: Playgrounds Positional Accuracy: Positioned to an adjacent address or location	A13SW (W)	82	9	622822 309376
408	Points of Interest - Recreational and Environmental Name: Playground Location: Willis Street, NR3 Category: Recreational Class Code: Playgrounds Positional Accuracy: Positioned to an adjacent address or location	A13SE (E)	139	9	623293 309357
408	Points of Interest - Recreational and Environmental Name: Playground Location: Not Supplied Category: Recreational Class Code: Playgrounds Positional Accuracy: Positioned to an adjacent address or location	A13SE (E)	146	9	623300 309357
409	Points of Interest - Recreational and Environmental Name: Playground Location: Not Supplied Category: Recreational Class Code: Playgrounds Positional Accuracy: Positioned to an adjacent address or location	A18SW (N)	323	9	622937 309865
409	Points of Interest - Recreational and Environmental Name: Playground Location: Shipstone Road, NR3 Category: Recreational Class Code: Playgrounds Positional Accuracy: Positioned to an adjacent address or location	A18SW (N)	323	9	622937 309865
410	Points of Interest - Recreational and Environmental Name: Playground Location: Not Supplied Category: Recreational Class Code: Playgrounds Positional Accuracy: Positioned to an adjacent address or location	A8NE (S)	345	9	623079 308934
410	Points of Interest - Recreational and Environmental Name: Playground Location: Corncutters Close, NR3 Category: Recreational Class Code: Playgrounds Positional Accuracy: Positioned to address or location	A8NE (S)	345	9	623077 308934
411	Points of Interest - Recreational and Environmental Name: Play Area Location: Not Supplied Category: Recreational Class Code: Playgrounds Positional Accuracy: Positioned to an adjacent address or location	A8NW (SW)	393	9	622748 308912

Map ID	Details	Quadrant Reference (Compass Direction)	Estimated Distance From Site	Contact	NGR
411	Points of Interest - Recreational and Environmental Name: Play Area Location: Dyers Yard, NR3 Category: Recreational Class Code: Playgrounds Positional Accuracy: Positioned to address or location	A8NW (SW)	393	9	622749 308912
412	Points of Interest - Recreational and Environmental Name: Playground Location: Not Supplied Category: Recreational Class Code: Playgrounds Positional Accuracy: Positioned to an adjacent address or location	A14NE (NE)	630	9	623729 309698
412	Points of Interest - Recreational and Environmental Name: Playground Location: Balfour Street, NR3 Category: Recreational Class Code: Playgrounds Positional Accuracy: Positioned to address or location	A14NE (NE)	657	9	623752 309713
413	Points of Interest - Recreational and Environmental Name: Playground Location: Not Supplied Category: Recreational Class Code: Playgrounds Positional Accuracy: Positioned to an adjacent address or location	A17SE (NW)	686	9	622383 309933
413	Points of Interest - Recreational and Environmental Name: Playground Location: Drayton Road, NR3 Category: Recreational Class Code: Playgrounds Positional Accuracy: Positioned to an adjacent address or location	A17SE (NW)	686	9	622383 309933
414	Points of Interest - Recreational and Environmental Name: Playground Location: Not Supplied Category: Recreational Class Code: Playgrounds Positional Accuracy: Positioned to an adjacent address or location	A12SW (W)	690	9	622208 309385
414	Points of Interest - Recreational and Environmental Name: Playground Location: Heigham Street, NR2 Category: Recreational Class Code: Playgrounds Positional Accuracy: Positioned to an adjacent address or location	A12SW (W)	690	9	622208 309385
415	Points of Interest - Recreational and Environmental Name: Playground Location: Gertrude Road, NR3 Category: Recreational Class Code: Playgrounds Positional Accuracy: Positioned to address or location	A19SE (NE)	714	9	623751 309833
415	Points of Interest - Recreational and Environmental Name: Playground Location: Not Supplied Category: Recreational Class Code: Playgrounds Positional Accuracy: Positioned to an adjacent address or location	A19SE (NE)	715	9	623753 309832
416	Points of Interest - Recreational and Environmental Name: Playground Location: Not Supplied Category: Recreational Class Code: Playgrounds Positional Accuracy: Positioned to an adjacent address or location	A18NW (N)	761	9	622703 310251
416	Points of Interest - Recreational and Environmental Name: Playground Location: Angel Road, NR3 Category: Recreational Class Code: Playgrounds Positional Accuracy: Positioned to an adjacent address or location	A18NW (N)	761	9	622703 310251
417	Points of Interest - Recreational and Environmental Name: Playground Location: Heathgate, NR3 Category: Recreational Class Code: Playgrounds Positional Accuracy: Positioned to address or location	A15NW (E)	993	9	624148 309445

Map ID	Details	Quadrant Reference (Compass Direction)	Estimated Distance From Site	Contact	NGR
418	Local Nature Reserves Name: Mousehold Heath Multiple Area: N Area (m2): 739890.42 Source: Natural England Designation Date: 28th March 2012	A15SW (E)	925	10	624079 309322
419	National Parks Name: The Broads Multiple Area: N Area (m2): 301512785.02 Source: Natural England Status: Fully Designated - designated as a National Park Designation Date: 1st March 1988	A8NE (SE)	268	10	623223 309027
420	Nitrate Vulnerable Zones Name: Not Supplied Description: Groundwater Source: Department for Environment, Food and Rural Affairs (DEFRA - formerly FRCA)	A13SW (W)	0	11	623019 309392
421	Sites of Special Scientific Interest Name: St James Pit Multiple Areas: N Total Area (m2): 34716.91 Source: Natural England Reference: 2000158 Designation Details: Local Nature Reserve Designation Date: 28th November 1995 Date Type: Notified Designation Details: Site Of Special Scientific Interest Designation Date: 28th November 1995 Date Type: Notified	A15SW (E)	929	10	624082 309328

Agency & Hydrological	Version	Update Cycle
Contaminated Land Register Entries and Notices Broadland District Council - Environmental Health Department South Norfolk District Council - Environmental Health Department Norwich City Council - Environmental Health Department	April 2014 December 2014 November 2014	Annual Rolling Update Annual Rolling Update Annual Rolling Update
Discharge Consents Environment Agency - Anglian Region	April 2016	Quarterly
Enforcement and Prohibition Notices Environment Agency - Anglian Region	March 2013	As notified
Integrated Pollution Controls Environment Agency - Anglian Region	October 2008	Not Applicable
Integrated Pollution Prevention And Control Environment Agency - Anglian Region	April 2016	Quarterly
Local Authority Integrated Pollution Prevention And Control South Norfolk District Council - Environmental Health Department Norwich City Council - Environmental Health Department Broadland District Council - Environmental Health Department	June 2014 March 2015 September 2014	Annual Rolling Update Annual Rolling Update Annual Rolling Update
Local Authority Pollution Prevention and Controls South Norfolk District Council - Environmental Health Department Norwich City Council - Environmental Health Department Broadland District Council - Environmental Health Department	June 2014 March 2015 September 2014	Annual Rolling Update Annual Rolling Update Annual Rolling Update
Local Authority Pollution Prevention and Control Enforcements South Norfolk District Council - Environmental Health Department Norwich City Council - Environmental Health Department Broadland District Council - Environmental Health Department	June 2014 March 2015 September 2014	Annual Rolling Update Annual Rolling Update Annual Rolling Update
Nearest Surface Water Feature Ordnance Survey	July 2012	Quarterly
Pollution Incidents to Controlled Waters Environment Agency - Anglian Region	September 1999	Not Applicable
Prosecutions Relating to Authorised Processes Environment Agency - Anglian Region	March 2013	As notified
Prosecutions Relating to Controlled Waters Environment Agency - Anglian Region	March 2013	As notified
River Quality Environment Agency - Head Office	November 2001	Not Applicable
River Quality Biology Sampling Points Environment Agency - Head Office	July 2012	Annually
River Quality Chemistry Sampling Points Environment Agency - Head Office	July 2012	Annually
Substantiated Pollution Incident Register Environment Agency - Anglian Region - Eastern Area	April 2016	Quarterly
Water Abstractions Environment Agency - Anglian Region	April 2016	Quarterly
Water Industry Act Referrals Environment Agency - Anglian Region	April 2016	Quarterly
Groundwater Vulnerability Environment Agency - Head Office	April 2015	Not Applicable
Drift Deposits Environment Agency - Head Office	January 1999	Not Applicable
Bedrock Aquifer Designations British Geological Survey - National Geoscience Information Service	August 2015	As notified

Agency & Hydrological	Version	Update Cycle
Superficial Aquifer Designations British Geological Survey - National Geoscience Information Service	August 2015	As notified
Source Protection Zones Environment Agency - Head Office	April 2016	Quarterly
Extreme Flooding from Rivers or Sea without Defences Environment Agency - Head Office	February 2016	Quarterly
Flooding from Rivers or Sea without Defences Environment Agency - Head Office	February 2016	Quarterly
Areas Benefiting from Flood Defences Environment Agency - Head Office	February 2016	Quarterly
Flood Water Storage Areas Environment Agency - Head Office	February 2016	Quarterly
Flood Defences Environment Agency - Head Office	February 2016	Quarterly
Detailed River Network Lines Environment Agency - Head Office	March 2012	Annually
Detailed River Network Offline Drainage Environment Agency - Head Office	March 2012	Annually
Surface Water 1 in 30 year Flood Extent Environment Agency - Head Office	October 2013	As notified
Surface Water 1 in 100 year Flood Extent Environment Agency - Head Office	October 2013	As notified
Surface Water 1 in 1000 year Flood Extent Environment Agency - Head Office	October 2013	As notified
Surface Water Suitability Environment Agency - Head Office	October 2013	As notified
BGS Groundwater Flooding Susceptibility British Geological Survey - National Geoscience Information Service	May 2013	Annually

Waste	Version	Update Cycle
BGS Recorded Landfill Sites British Geological Survey - National Geoscience Information Service	June 1996	Not Applicable
Integrated Pollution Control Registered Waste Sites Environment Agency - Anglian Region	October 2008	Not Applicable
Licensed Waste Management Facilities (Landfill Boundaries) Environment Agency - Anglian Region - Eastern Area	May 2016	Quarterly
Licensed Waste Management Facilities (Locations) Environment Agency - Anglian Region - Eastern Area	April 2016	Quarterly
Local Authority Landfill Coverage Broadland District Council Norfolk County Council - Planning & Transportation - Minerals & Waste Norwich City Council South Norfolk District Council - Environmental Health Department	May 2000 May 2000 May 2000 May 2000	Not Applicable Not Applicable Not Applicable Not Applicable
Local Authority Recorded Landfill Sites Broadland District Council Norfolk County Council - Planning & Transportation - Minerals & Waste Norwich City Council South Norfolk District Council - Environmental Health Department	May 2000 May 2000 May 2000 May 2000	Not Applicable Not Applicable Not Applicable Not Applicable
Potentially Infilled Land (Non-Water) Landmark Information Group Limited	December 1999	Not Applicable
Potentially Infilled Land (Water) Landmark Information Group Limited	December 1999	Not Applicable
Registered Landfill Sites Environment Agency - Anglian Region - Eastern Area	March 2003	Not Applicable
Registered Waste Transfer Sites Environment Agency - Anglian Region - Eastern Area	March 2003	Not Applicable
Registered Waste Treatment or Disposal Sites Environment Agency - Anglian Region - Eastern Area	March 2003	Not Applicable
Hazardous Substances	Version	Update Cycle
Control of Major Accident Hazards Sites (COMAH) Health and Safety Executive	February 2016	Bi-Annually
Explosive Sites Health and Safety Executive	February 2016	Bi-Annually
Notification of Installations Handling Hazardous Substances (NIHHS) Health and Safety Executive	November 2000	Not Applicable
Planning Hazardous Substance Enforcements Broadland District Council Norfolk County Council - Planning & Transportation - Minerals & Waste Norwich City Council South Norfolk District Council	February 2016 June 2007 October 2015 October 2015	Annual Rolling Update Annual Rolling Update Annual Rolling Update Annual Rolling Update
Planning Hazardous Substance Consents Broadland District Council Norfolk County Council - Planning & Transportation - Minerals & Waste Norwich City Council South Norfolk District Council	February 2016 June 2007 October 2015 October 2015	Annual Rolling Update Annual Rolling Update Annual Rolling Update Annual Rolling Update

Geological	Version	Update Cycle
BGS 1:625,000 Solid Geology British Geological Survey - National Geoscience Information Service	January 2009	Not Applicable
BGS Estimated Soil Chemistry British Geological Survey - National Geoscience Information Service	October 2015	Annually
BGS Recorded Mineral Sites British Geological Survey - National Geoscience Information Service	May 2016	Bi-Annually
Brine Compensation Area Cheshire Brine Subsidence Compensation Board	August 2011	Not Applicable
Coal Mining Affected Areas The Coal Authority - Property Searches	March 2014	As notified
Mining Instability Ove Arup & Partners	October 2000	Not Applicable
Non Coal Mining Areas of Great Britain British Geological Survey - National Geoscience Information Service	May 2015	Not Applicable
Potential for Collapsible Ground Stability Hazards British Geological Survey - National Geoscience Information Service	June 2015	Annually
Potential for Compressible Ground Stability Hazards British Geological Survey - National Geoscience Information Service	June 2015	Annually
Potential for Ground Dissolution Stability Hazards British Geological Survey - National Geoscience Information Service	June 2015	Annually
Potential for Landslide Ground Stability Hazards British Geological Survey - National Geoscience Information Service	June 2015	Annually
Potential for Running Sand Ground Stability Hazards British Geological Survey - National Geoscience Information Service	June 2015	Annually
Potential for Shrinking or Swelling Clay Ground Stability Hazards British Geological Survey - National Geoscience Information Service	June 2015	Annually
Radon Potential - Radon Affected Areas British Geological Survey - National Geoscience Information Service	July 2011	As notified
Radon Potential - Radon Protection Measures British Geological Survey - National Geoscience Information Service	July 2011	As notified
Industrial Land Use	Version	Update Cycle
Contemporary Trade Directory Entries Thomson Directories	June 2016	Quarterly
Fuel Station Entries Catalist Ltd - Experian	July 2016	Quarterly
Gas Pipelines National Grid	July 2014	Quarterly
Points of Interest - Commercial Services PointX	June 2016	Quarterly
Points of Interest - Education and Health PointX	June 2016	Quarterly
Points of Interest - Manufacturing and Production PointX	June 2016	Quarterly
Points of Interest - Public Infrastructure PointX	June 2016	Quarterly
Points of Interest - Recreational and Environmental PointX	June 2016	Quarterly
Underground Electrical Cables National Grid	January 2016	Bi-Annually

Sensitive Land Use	Version	Update Cycle
Ancient Woodland Natural England	June 2015	Bi-Annually
Areas of Outstanding Natural Beauty Natural England	April 2016	Bi-Annually
Environmentally Sensitive Areas Natural England	April 2016	Annually
Forest Parks Forestry Commission	April 1997	Not Applicable
Local Nature Reserves Natural England	April 2016	Bi-Annually
Marine Nature Reserves Natural England	April 2016	Bi-Annually
National Nature Reserves Natural England	April 2016	Bi-Annually
National Parks Natural England	March 2016	Bi-Annually
Nitrate Sensitive Areas Department for Environment, Food and Rural Affairs (DEFRA - formerly FRCA)	April 2016	Not Applicable
Nitrate Vulnerable Zones Department for Environment, Food and Rural Affairs (DEFRA - formerly FRCA)	October 2015	Annually
Ramsar Sites Natural England	April 2016	Bi-Annually
Sites of Special Scientific Interest Natural England	April 2016	Bi-Annually
Special Areas of Conservation Natural England	April 2016	Bi-Annually
Special Protection Areas Natural England	April 2016	Bi-Annually
World Heritage Sites English Heritage - National Monument Record Centre	September 2015	Bi-Annually

A selection of organisations who provide data within this report

Data Supplier	Data Supplier Logo
Ordnance Survey	
Environment Agency	
Scottish Environment Protection Agency	
The Coal Authority	
British Geological Survey	 <p>British Geological Survey NATURAL ENVIRONMENT RESEARCH COUNCIL</p>
Centre for Ecology and Hydrology	 <p>Centre for Ecology & Hydrology NATURAL ENVIRONMENT RESEARCH COUNCIL</p>
Natural Resources Wales	
Scottish Natural Heritage	
Natural England	
Public Health England	
Ove Arup	
Peter Brett Associates	

Contact	Name and Address	Contact Details
2	British Geological Survey - Enquiry Service British Geological Survey, Kingsley Dunham Centre, Keyworth, Nottingham, Nottinghamshire, NG12 5GG	Telephone: 0115 936 3143 Fax: 0115 936 3276 Email: enquiries@bgs.ac.uk Website: www.bgs.ac.uk
3	Environment Agency - National Customer Contact Centre (NCCC) PO Box 544, Templeborough, Rotherham, S60 1BY	Telephone: 03708 506 506 Email: enquiries@environment-agency.gov.uk
4	Norwich City Council - Environmental Health Department City Hall, St Peters Street, Norwich, Norfolk, NR2 1NH	Telephone: 01603 212302 Fax: 01603 213000 Email: N.rotsos.ncc.ch@gtnet.gov.uk Website: www.norwich.gov.uk
5	Norfolk County Council - Planning & Transportation - Minerals & Waste County Hall, Martineau Lane, Norwich, Norfolk, NR1 2DH	Telephone: 0844 800 8020 Fax: 0844 800 8012 Email: information@norfolk.gov.uk Website: www.norfolk.gov.uk
6	Norwich City Council City Hall, St. Peters Street, Norwich, Norfolk, NR2 1NH	Telephone: 01603212212 Fax: 01603 213000 Website: www.norwich.gov.uk
7	Health and Safety Executive 5S.2 Redgrave Court, Merton Road, Bootle, L20 7HS	Website: www.hse.gov.uk
8	Peter Brett Associates Caversham Bridge House, Waterman Place, Reading, Berkshire, RG1 8DN	Telephone: 0118 950 0761 Fax: 0118 959 7498 Email: reading@pba.co.uk Website: www.pba.co.uk
9	PointX 7 Abbey Court, Eagle Way, Sowton, Exeter, Devon, EX2 7HY	Website: www.pointx.co.uk
10	Natural England County Hall, Spetchley Road, Worcester, WR5 2NP	Telephone: 0300 060 3900 Email: enquiries@naturalengland.org.uk Website: www.naturalengland.org.uk
11	Department for Environment, Food and Rural Affairs (DEFRA - formerly FRCA) Government Buildings, Otley Road, Lawnswood, Leeds, West Yorkshire, LS16 5QT	Telephone: 0113 2613333 Fax: 0113 230 0879
12	Environment Agency - Head Office Rio House, Waterside Drive, Aztec West, Almondsbury, Bristol, Avon, BS32 4UD	Telephone: 01454 624400 Fax: 01454 624409
-	Public Health England - Radon Survey, Centre for Radiation, Chemical and Environmental Hazards Chilton, Didcot, Oxfordshire, OX11 0RQ	Telephone: 01235 822622 Fax: 01235 833891 Email: radon@phe.gov.uk Website: www.ukradon.org
-	Landmark Information Group Limited Imperium, Imperial Way, Reading, Berkshire, RG2 0TD	Telephone: 0844 844 9952 Fax: 0844 844 9951 Email: customerservices@landmarkinfo.co.uk Website: www.landmarkinfo.co.uk

Please note that the Environment Agency / Natural Resources Wales / SEPA have a charging policy in place for enquiries.

This page is intentionally blank

F. PROPOSED PHASE II GROUND INVESTIGATION

This page is intentionally blank

Further site investigation should be undertaken to quantify the risk outlined within this Preliminary Risk Assessment.

Ground Investigation Methodology

The site work will be undertaken on the basis of the practices set out in BS 10175:2011+A2:2017, BS 5930:2015+A1:2020 and ISO 1997:2007. The locations of exploratory holes have been planned, where possible, in general accordance with CLR 4.

The objective of the intrusive investigation is to retrieve soil samples to confirm the absence/presence of contamination and also undertake gas monitoring to ascertain whether there is a risk from ground gases migrating to site.

Groundwater has also been identified as a receptor and suitable samples will be taken and analysed to confirm that there is no impact on controlled waters.

The preferred methodology is to undertake a series of boreholes across the site to depths between 5m and 25m to penetrate any Made Ground onsite and allow sampling of the underlying River Terrace Deposits and White Chalk subgroup. In addition, the boreholes will have gas/groundwater standpipes installed in order to take groundwater samples and undertake gas monitoring.

Stansted Environmental Services Limited will be onsite during the investigation to log the exploratory holes and take appropriate samples.

A copy of the proposed sampling plan is given in Appendix F.

Sampling & Analysis

Suitable samples will be taken throughout the depths of the trial pits and boreholes. All samples will be screened for presence of Total Volatile Organic Compounds (TVOCs) using a PID (GFG G460).

At least one sample from each exploratory hole will be selected for analysis for the following suite of determinands:

- A suite of metals comprising As, B (water soluble), Cd, Cr, CrVI, Cu, Pb, Hg, Ni, Se and Zn;
- Speciated PolyAromatic Hydrocarbons (USEPA 16);
- Total Petroleum Hydrocarbons (CWG speciated analysis);
- Benzene, Toluene, Ethylbenzene, Xylenes (BTEX) and MTBE;
- Total Cyanide;
- Phenols (total monohydric);
- Asbestos (identification only);
- Soil Organic Matter (SOM); and
- pH and Water Soluble Sulphate.

If the results of the PID screen indicate the presence of TVOCs >10ppm then these samples will be subjected to analysis for a suite comprising VOCs/SVOCs. Selected samples will be tested for the presence of PCBs and samples will be taken for Waste Acceptance Criteria purposes.

All samples will be tested at an appropriate UKAS/MCerts accredited laboratory.

Gas Monitoring

Gas and groundwater monitoring will be undertaken in accordance with BS8485:2015+A1:2019/CIRIA C665 and on at least six separate occasions over a 2 to 3 month period. Visits will be attempted to target periods when low or falling atmospheric pressure is recorded.

Gas monitoring will be undertaken using a BioGas RASI700 (to record CH₄, CO₂, O₂, H₂S and CO) while TVOCs will be measured using a MiniRae Lite. Atmospheric pressure and borehole flow rate will also be measured. Groundwater levels and base of the monitoring well will also be recorded using a Geotechnical Instruments dipmeter.

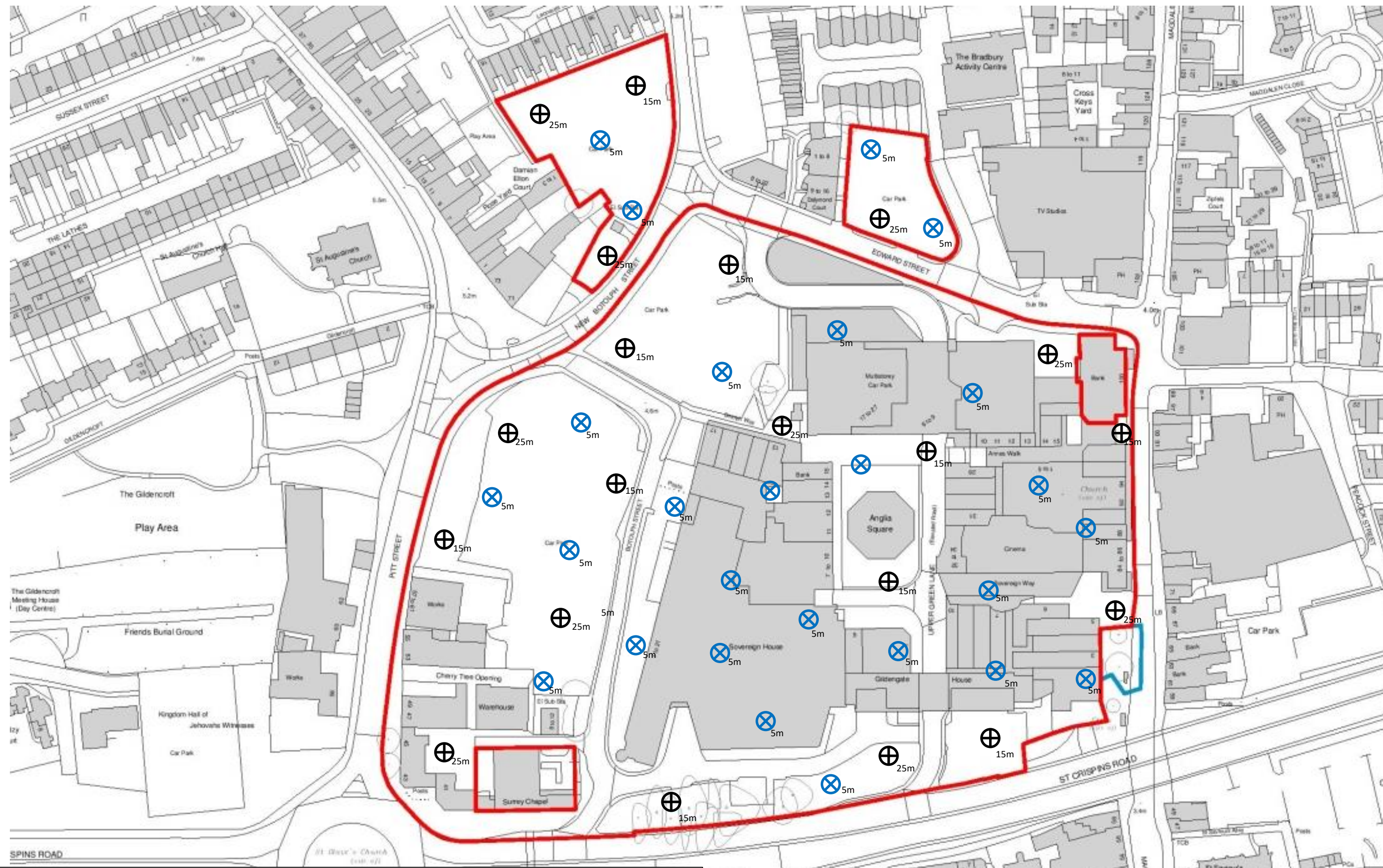
Reporting

On completion of site works outlined above, a Phase II Ground Investigation & Generic Risk Assessment Report will be produced.

The report will comprise the following items:

- Introduction
- Site Setting
- Summary of Phase I Report
- Site Work
- Summary of Ground Conditions
- Laboratory Analysis
- Generic Risk Assessment
- Gas Risk Assessment
- Preliminary Hazardous Waste Classification

Plans showing the location of the exploratory holes in relation to the proposed site development will also be included as will engineers' records of the soils encountered in the boreholes and trial pits. Laboratory test result records will be included within an appendix.



LEGEND

- ⊕ Provisional location of Cable Percussion borehole (with depth) with standpipe into chalk
- ⊗ Provisional location of Window Sampler borehole (with depth) with standpipe into River Terrace Deposits

Originator	GB
Checked & Approved	WGG

ANGLIA SQUARE
CON01-NORW-045

PROVISIONAL EXPLORATORY HOLE PLAN

