

Envirocheck®

LANDMARK INFORMATION GROUP®

Historical Land Use Information (1:10,000)

General

Specified Site Specified Buffer(s) Bearing Reference Point Map ID
Several of Type at Location

Potentially Contaminative Industrial Uses (Past Land Uses - Mining)

	Point	Line	Polygon
Air Shafts			
Disturbed Ground			
General Quarrying			
Heap, unknown constituents			
Mineral Railway			
Mining and Quarrying General			
Mining of Coal & Lignite			
Quarrying of Sand and Clay, Operation of Sand and Gravel Pits			

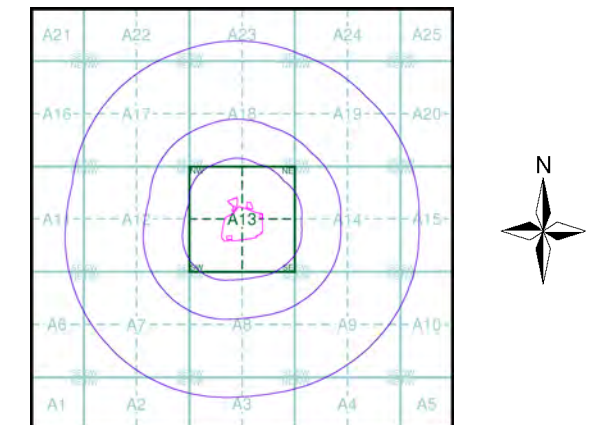
Historical Land Use

	Point	Line	Polygon
Potentially Infilled Land (Non-Water)			
Potentially Infilled Land (Water)			
Former Marsh			

Mining Data

Potential Mining Area
BGS Recorded Mineral Site

Mining and Ground Stability - Slice A



Order Details

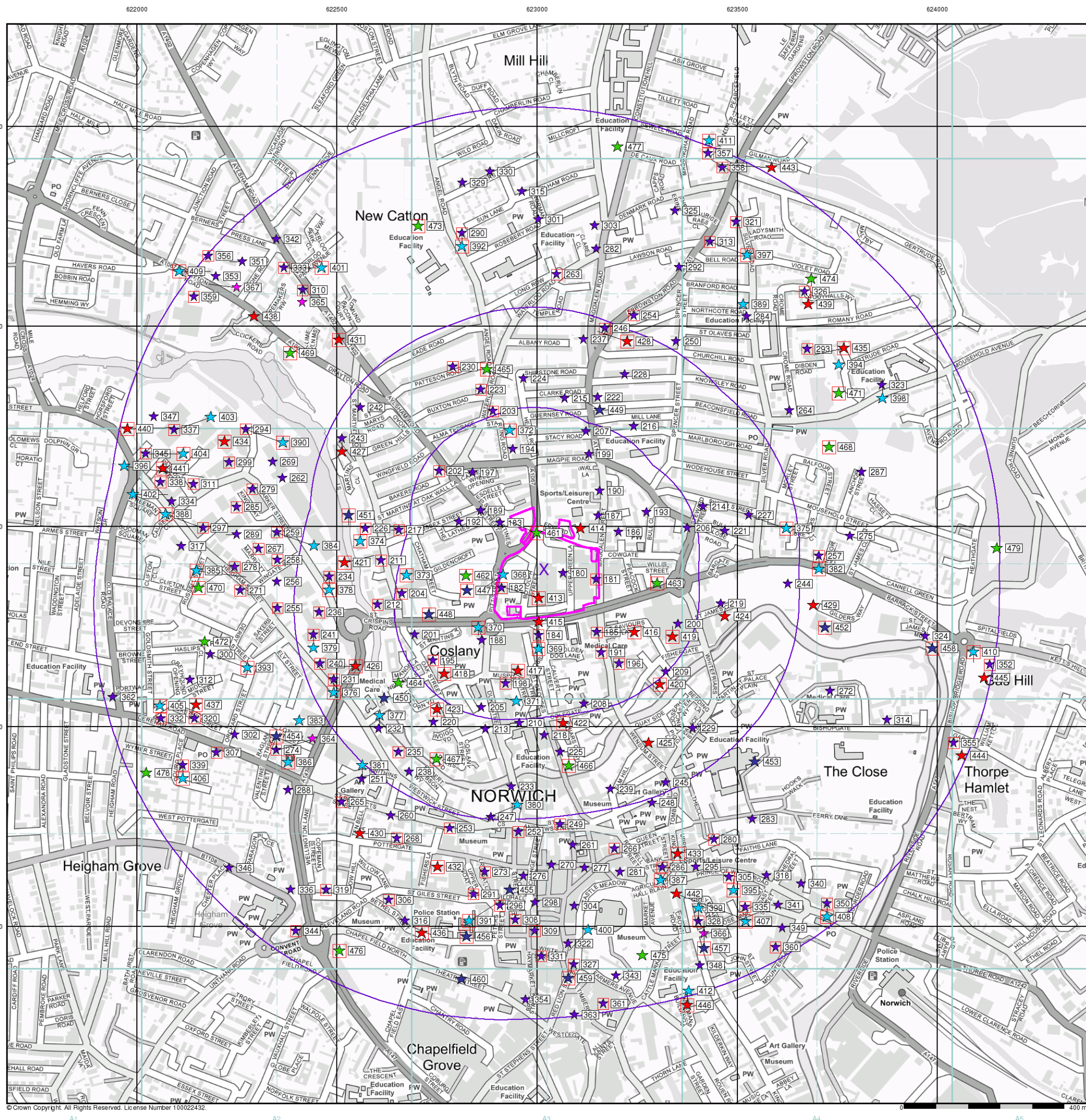
Order Number: 297057661_1_1
Customer Ref: CON01-NORW-045
National Grid Reference: 623020, 309390
Slice: A
Site Area (Ha): 4.68
Search Buffer (m): 1000

Site Details

Anglia Square, NORWICH, NR3 1DZ

Landmark
INFORMATION GROUP

Tel: 0844 844 9952
Fax: 0844 844 9951
Web: www.envirocheck.co.uk



Envirocheck®

LANDMARK INFORMATION GROUP®

Industrial Land Use Map

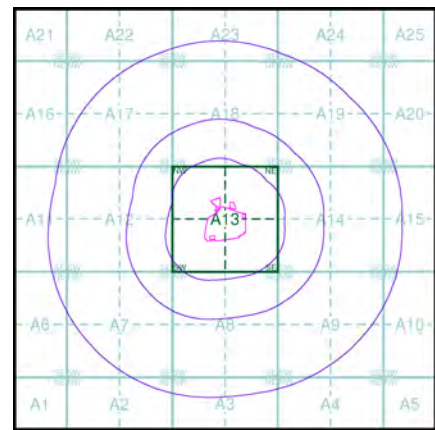
General

- Specified Site
- Specified Buffer(s)
- Bearing Reference Point
- Slice
- Map ID

Industrial Land Use

- Contemporary Trade Directory Entry
- Fuel Station Entry
- Gas Pipeline
- Points of Interest - Commercial Services
- Points of Interest - Education and Health
- Points of Interest - Manufacturing and Production
- Points of Interest - Public Infrastructure
- Points of Interest - Recreational and Environmental
- Underground Electrical Cables

Industrial Land Use Map - Slice A



Order Details

Order Number: 297057661_1_1
Customer Ref: CON01-NORW-045
National Grid Reference: 623020, 309390
Slice: A
Site Area (Ha): 4.68
Search Buffer (m): 1000

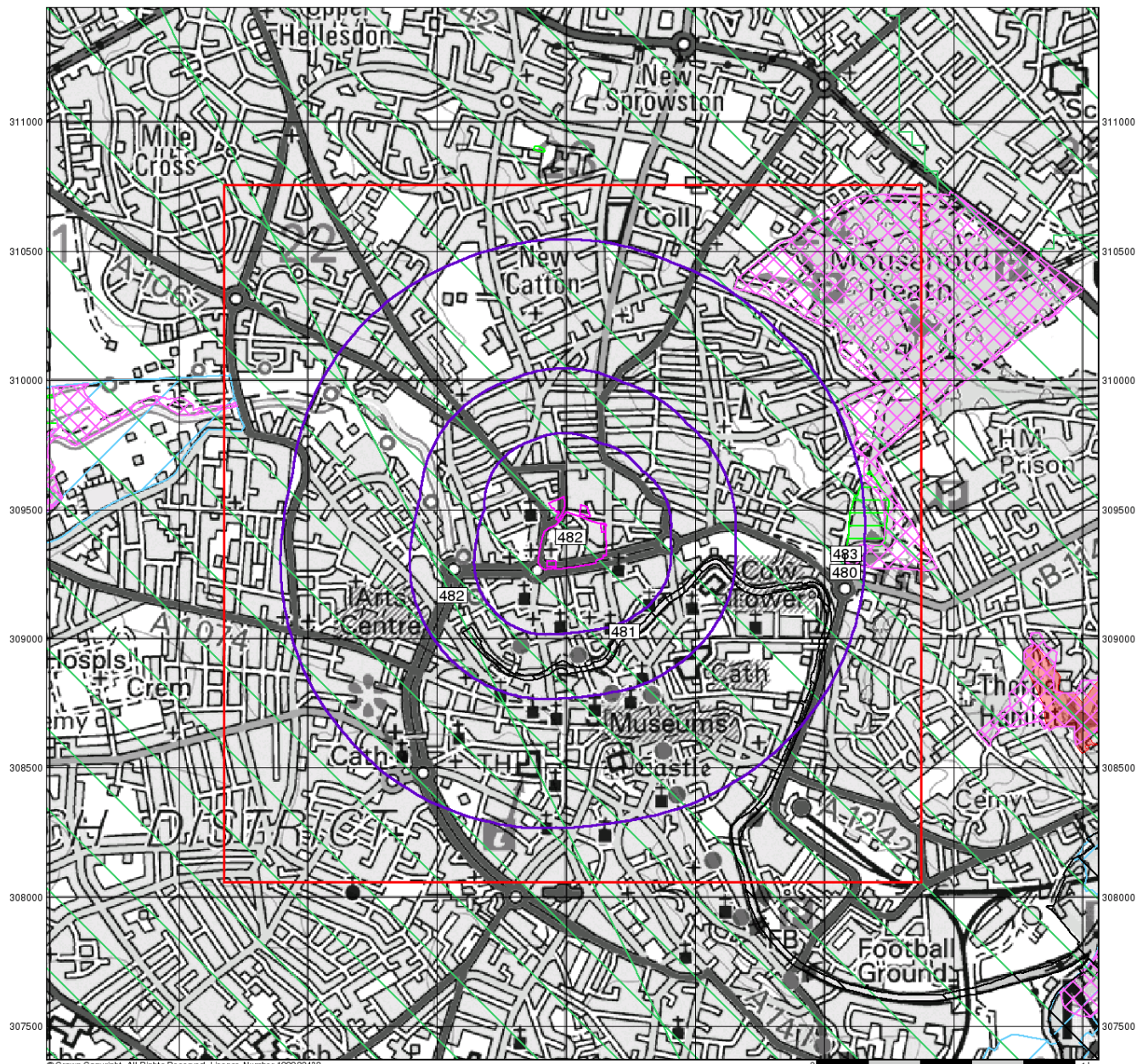
Site Details

Anglia Square, NORWICH, NR3 1DZ

Landmark
INFORMATION GROUP

Tel: 0844 844 9952
Fax: 0844 844 9951
Web: www.envirocheck.co.uk

621000 621500 622000 622500 623000 623500 624000 624500 625000



© Crown Copyright. All Rights Reserved. License Number 100022432

Envirocheck[®]

LANDMARK INFORMATION GROUP[®]

Sensitive Land Uses

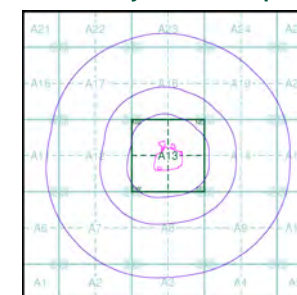
General

- Specified Site
- Specified Buffer(s)
- Bearing Reference Point
- Slice
- Map ID

Sensitive Land Uses

- Ancient Woodland
- Area of Adopted Green Belt
- Area of Unadopted Green Belt
- Area of Outstanding Natural Beauty
- Environmentally Sensitive Area
- Forest Park
- Local Nature Reserve
- Marine Nature Reserve
- National Nature Reserve
- National Park
- Nitrate Sensitive Area
- Nitrate Vulnerable Zone
- Ramsar Site
- Site of Special Scientific Interest
- Special Area of Conservation
- Special Protection Area
- World Heritage Sites

Site Sensitivity Context Map - Slice A



Order Details

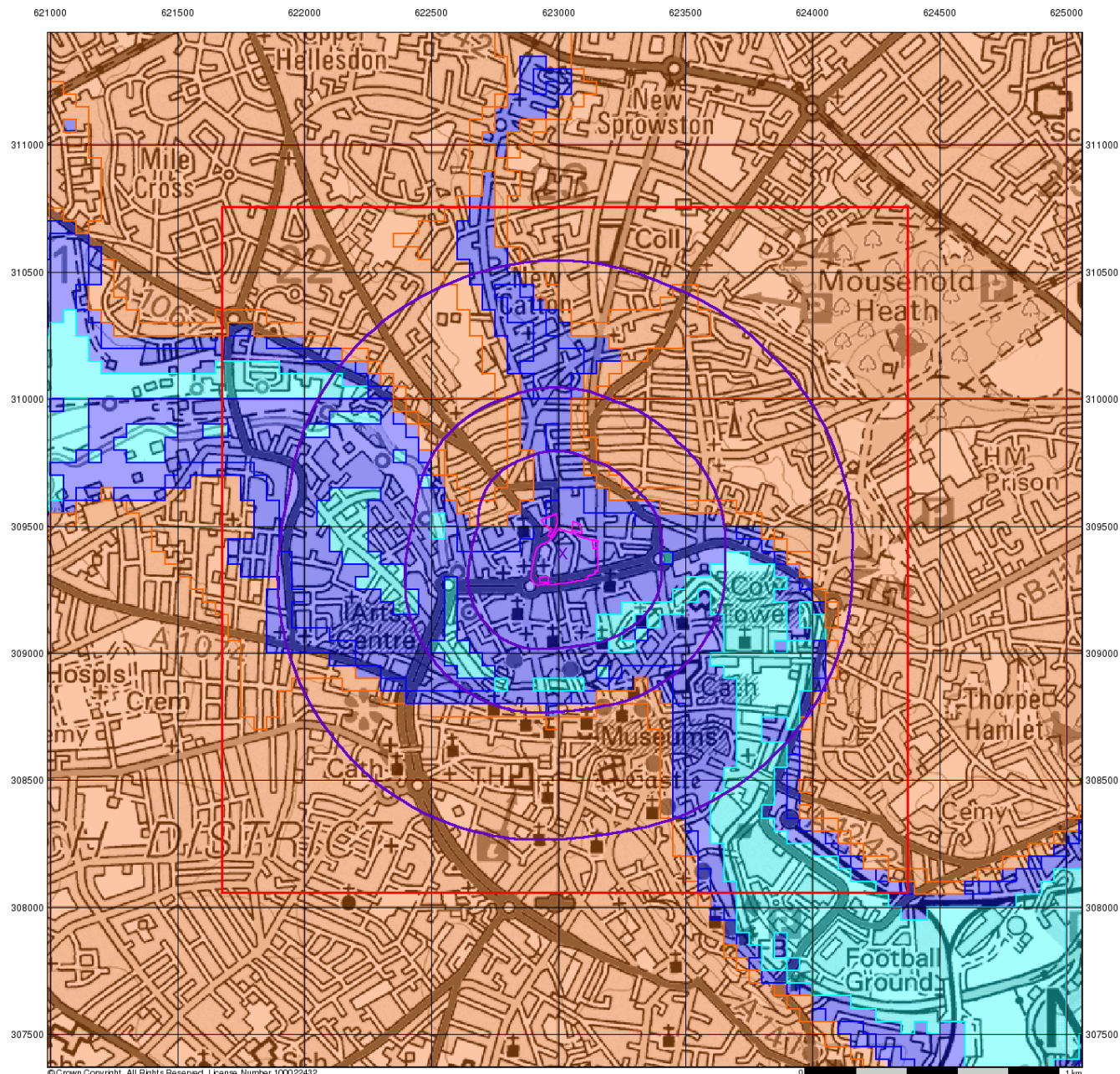
Order Number: 297057661_1_1
 Customer Ref: CON01-NORW-045
 National Grid Reference: 623020, 309390
 Slice: A
 Site Area (Ha): 4.68
 Search Buffer (m): 1000

Site Details

Anglia Square, NORWICH, NR3 1DZ

Landmark
 INFORMATION GROUP

Tel: 0844 844 9952
 Fax: 0844 844 9951
 Web: www.envirocheck.co.uk



© Crown Copyright. All Rights Reserved. License Number 100022432

Envirocheck[®]

LANDMARK INFORMATION GROUP[®]

BGS Flood GFS Data

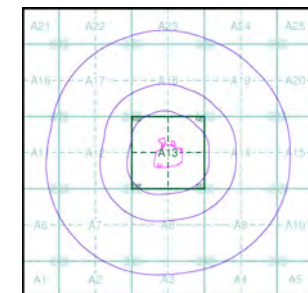
General

- Specified Site
- Specified Buffer(s)
- Bearing Reference Point
- Slice

Agency and Hydrological (Flood)

- Limited Potential for Groundwater Flooding to Occur
- Potential for Groundwater Flooding of Property Situated Below Ground Level
- Potential for Groundwater Flooding to Occur at Surface

Site Sensitivity Context Map - Slice A



Order Details

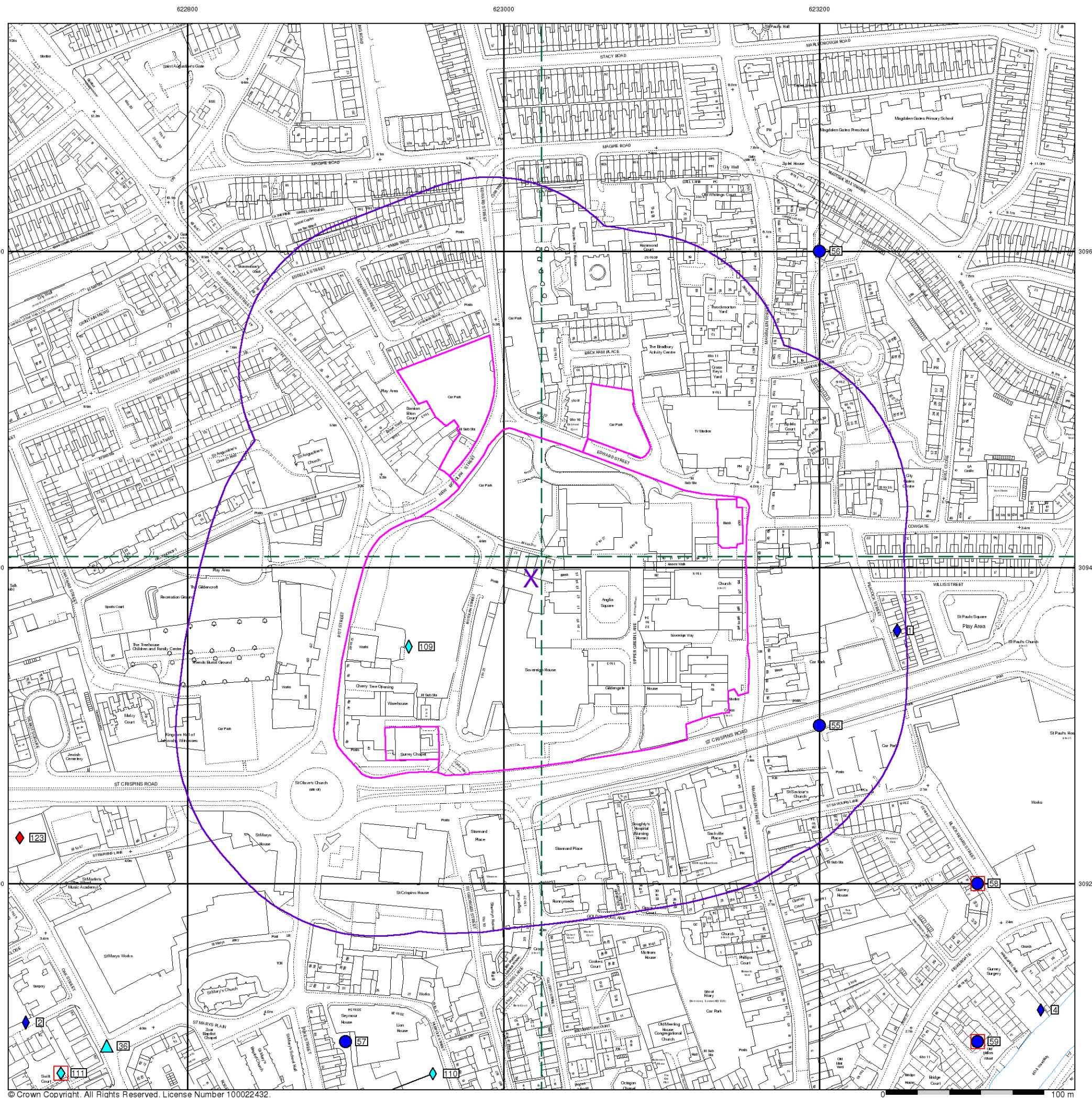
Order Number: 297057661_1_1
 Customer Ref: CON01-NORW-045
 National Grid Reference: 623020, 309390
 Slice: A
 Site Area (Ha): 4.68
 Search Buffer (m): 1000

Site Details

Anglia Square, NORWICH, NR3 1DZ

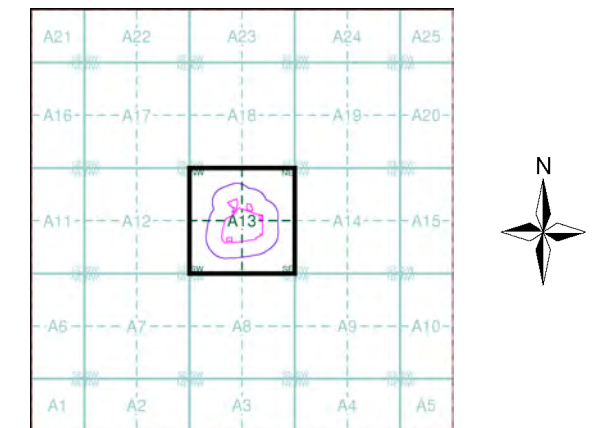
Landmark
 INFORMATION GROUP

Tel: 0844 844 9952
 Fax: 0844 844 9951
 Web: www.envirocheck.co.uk



- General**
- Specified Site
 - Specified Buffer(s)
 - Bearing Reference Point
 - Map ID
 - Several of Type at Location
 - Pylon
 - Overhead Transmission Line
- Agency and Hydrological**
- Contaminated Land Register Entry or Notice (Location)
 - Contaminated Land Register Entry or Notice
 - Discharge Consent
 - Enforcement or Prohibition Notice
 - Integrated Pollution Control
 - Integrated Pollution Prevention Control
 - Local Authority Integrated Pollution Prevention and Control
 - Local Authority Pollution Prevention and Control
 - Local Authority Pollution Prevention and Control Enforcement
 - Pollution Incident to Controlled Waters
 - Prosecution Relating to Authorised Processes
 - Prosecution Relating to Controlled Waters
 - Registered Radioactive Substance
 - River Network or Water Feature
 - River Quality Sampling Point
 - Substantiated Pollution Incident Register
 - Water Abstraction
 - Water Industry Act Referral
- Hazardous Substances**
- COMAH Site
 - Explosive Site
 - NIHHS Site
 - Planning Hazardous Substance Consent
 - Planning Hazardous Substance Enforcement
 - BGS Recorded Mineral Site
- Waste**
- BGS Recorded Landfill Site (Location)
 - BGS Recorded Landfill Site
 - EA Historic Landfill (Buffered Point)
 - EA Historic Landfill (Polygon)
 - Integrated Pollution Control Registered Waste Site
 - Licensed Waste Management Facility (Landfill Boundary)
 - Licensed Waste Management Facility (Location)
 - Local Authority Recorded Landfill Site (Location)
 - Local Authority Recorded Landfill Site
 - Potentially Infilled Land (Non-water)
 - Potentially Infilled Land (Non-water)
 - Potentially Infilled Land (Non-water)
 - Potentially Infilled Land (Water)
 - Potentially Infilled Land (Water)
 - Potentially Infilled Land (Water)
 - Registered Landfill Site
 - Registered Landfill Site (Location)
 - Registered Landfill Site (Point Buffered to 100m)
 - Registered Landfill Site (Point Buffered to 250m)
 - Registered Waste Transfer Site (Location)
 - Registered Waste Transfer Site
 - Registered Waste Treatment or Disposal Site (Location)
 - Registered Waste Treatment or Disposal Site

Site Sensitivity Map - Segment A13

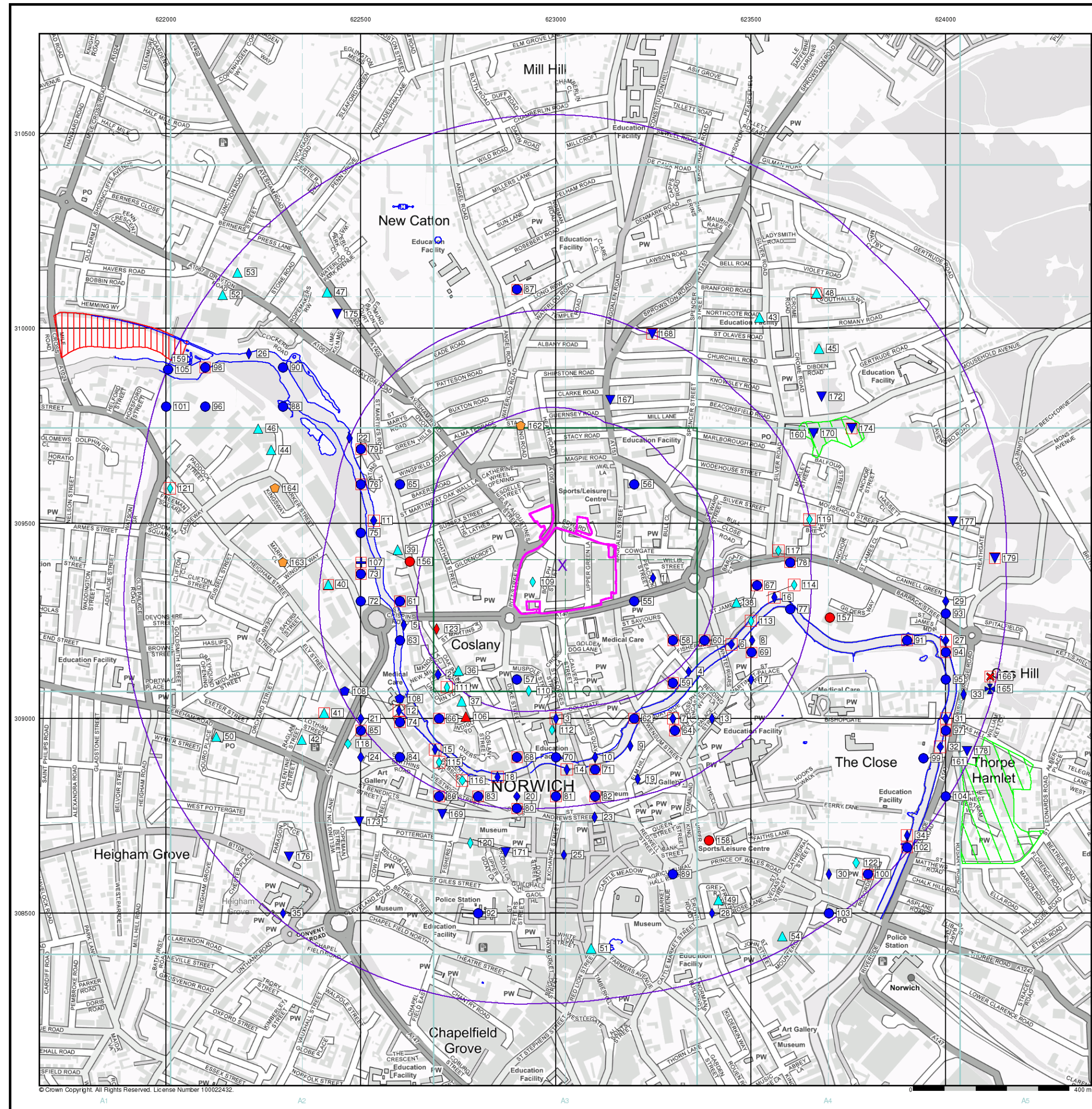


Order Details

Order Number: 297057661_1_1
Customer Ref: CON01-NORW-045
National Grid Reference: 623020, 309390
Slice: A
Site Area (Ha): 4.68
Plot Buffer (m): 100

Site Details

Anglia Square, NORWICH, NR3 1DZ



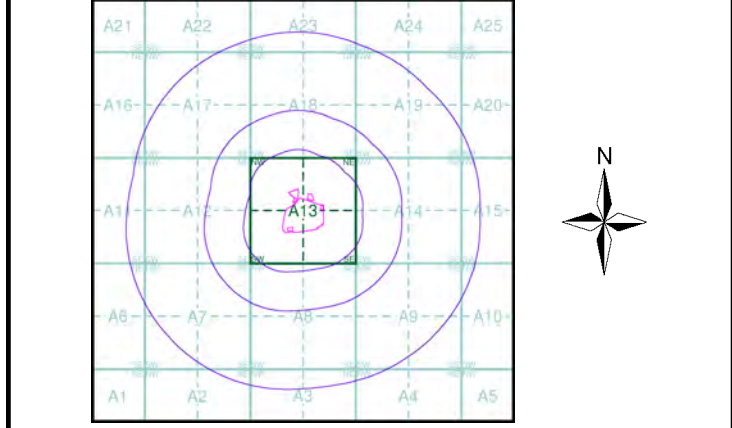
© Crown Copyright. All Rights Reserved. License Number 100022432.

Envirocheck®

LANDMARK INFORMATION GROUP®

- General**
 - Specified Site
 - Specified Buffer(s)
 - Bearing Reference Point
 - Map ID
 - Several of Type at Location
- Agency and Hydrological**
 - Contaminated Land Register Entry or Notice (Location)
 - Contaminated Land Register Entry or Notice
 - Discharge Consent
 - Enforcement or Prohibition Notice
 - Integrated Pollution Control
 - Integrated Pollution Prevention Control
 - Local Authority Integrated Pollution Prevention and Control
 - Local Authority Pollution Prevention and Control
 - Local Authority Pollution Prevention and Control Enforcement
 - Pollution Incident to Controlled Waters
 - Prosecution Relating to Authorised Processes
 - Prosecution Relating to Controlled Waters
 - Registered Radioactive Substance
 - River Network or Water Feature
 - River Quality Sampling Point
 - Substantiated Pollution Incident Register
 - Water Abstraction
 - Water Industry Act Referral
- Waste**
 - BGS Recorded Landfill Site (Location)
 - BGS Recorded Landfill Site
 - EA Historic Landfill (Buffered Point)
 - EA Historic Landfill (Polygon)
 - Integrated Pollution Control Registered Waste Site
 - Licensed Waste Management Facility (Landfill Boundary)
 - Licensed Waste Management Facility (Location)
 - Local Authority Recorded Landfill Site (Location)
 - Local Authority Recorded Landfill Site
 - Potentially Infilled Land (Non-water)
 - Potentially Infilled Land (Non-water)
 - Potentially Infilled Land (Non-water)
 - Potentially Infilled Land (Water)
 - Potentially Infilled Land (Water)
 - Potentially Infilled Land (Water)
 - Registered Landfill Site (Location)
 - Registered Landfill Site (Point Buffered to 100m)
 - Registered Landfill Site (Point Buffered to 250m)
 - Registered Waste Transfer Site (Location)
 - Registered Waste Transfer Site
 - Registered Waste Treatment or Disposal Site (Location)
 - Registered Waste Treatment or Disposal Site
- Hazardous Substances**
 - COMAH Site
 - Explosive Site
 - NIHHS Site
 - Planning Hazardous Substance Consent
 - Planning Hazardous Substance Enforcement
 - BGS Recorded Mineral Site
- Geological**
 - BGS Recorded Mineral Site

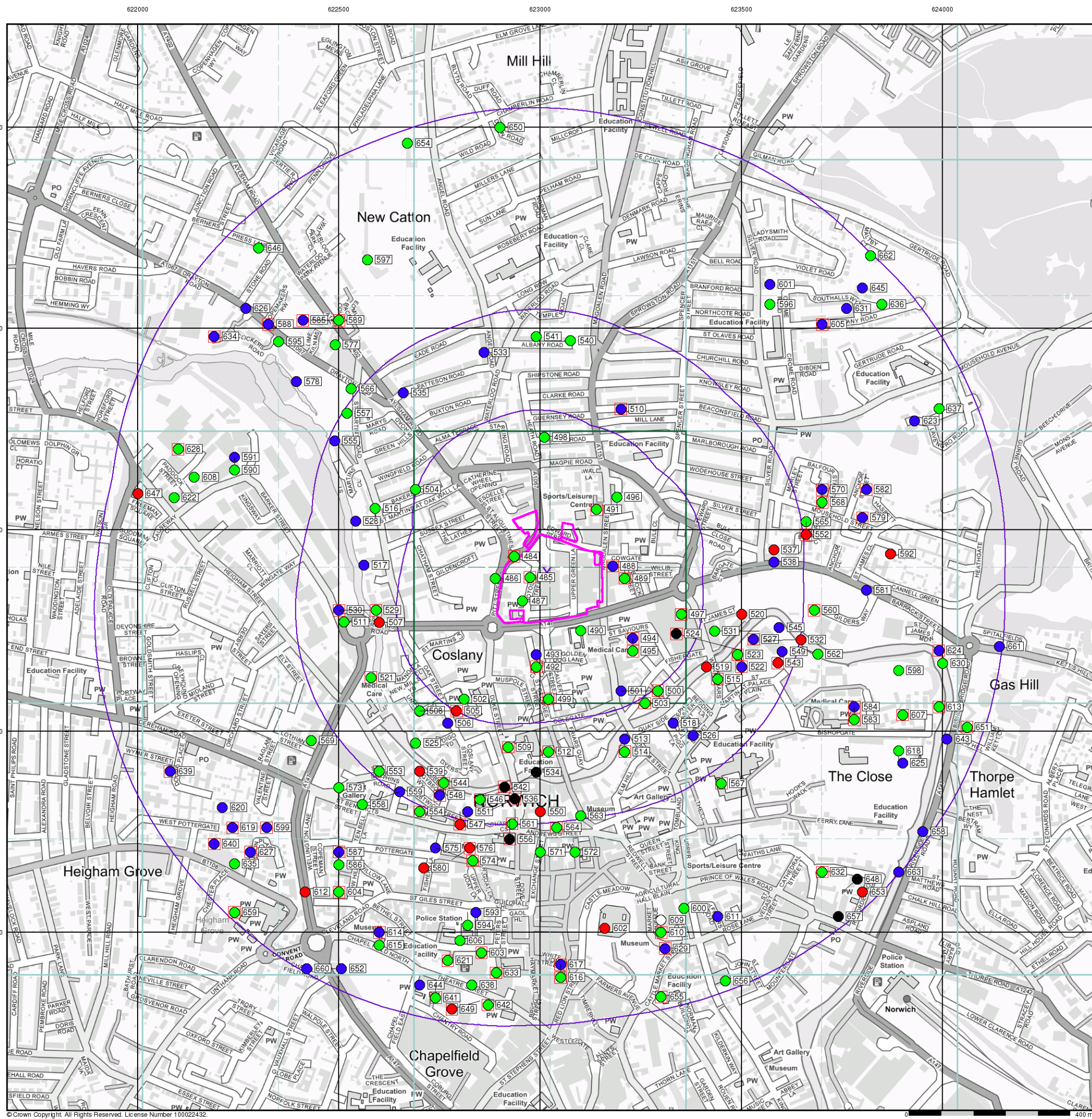
Site Sensitivity Map - Slice A



Order Details
Order Number: 297057661_1_1
Customer Ref: CON01-NORW-045
National Grid Reference: 623020, 309390
Slice: A
Site Area (Ha): 4.68
Search Buffer (m): 1000

Site Details
Anglia Square, NORWICH, NR3 1DZ

Landmark
INFORMATION GROUP
Tel: 0844 844 9952
Fax: 0844 844 9951
Web: www.envirocheck.co.uk



General

- Specified Site
- Specified Buffer(s)
- Bearing Reference Point
- Map ID
- Several of Type at Location

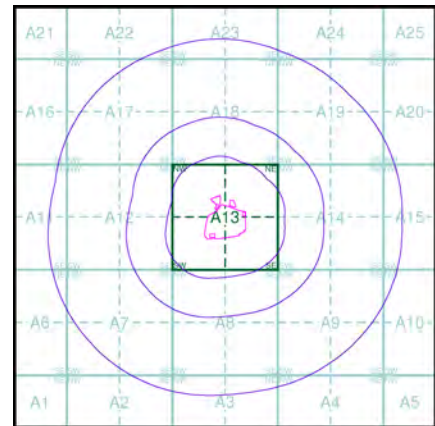
Agency and Hydrological (Boreholes)

- BGS Borehole Depth 0 - 10m
- BGS Borehole Depth 10 - 30m
- BGS Borehole Depth 30m +
- Confidential
- Other

For Borehole information please refer to the Borehole .csv file which accompanied this slice.

A copy of the BGS Borehole Ordering Form is available to download from the Support section of www.envirocheck.co.uk.

Borehole Map - Slice A

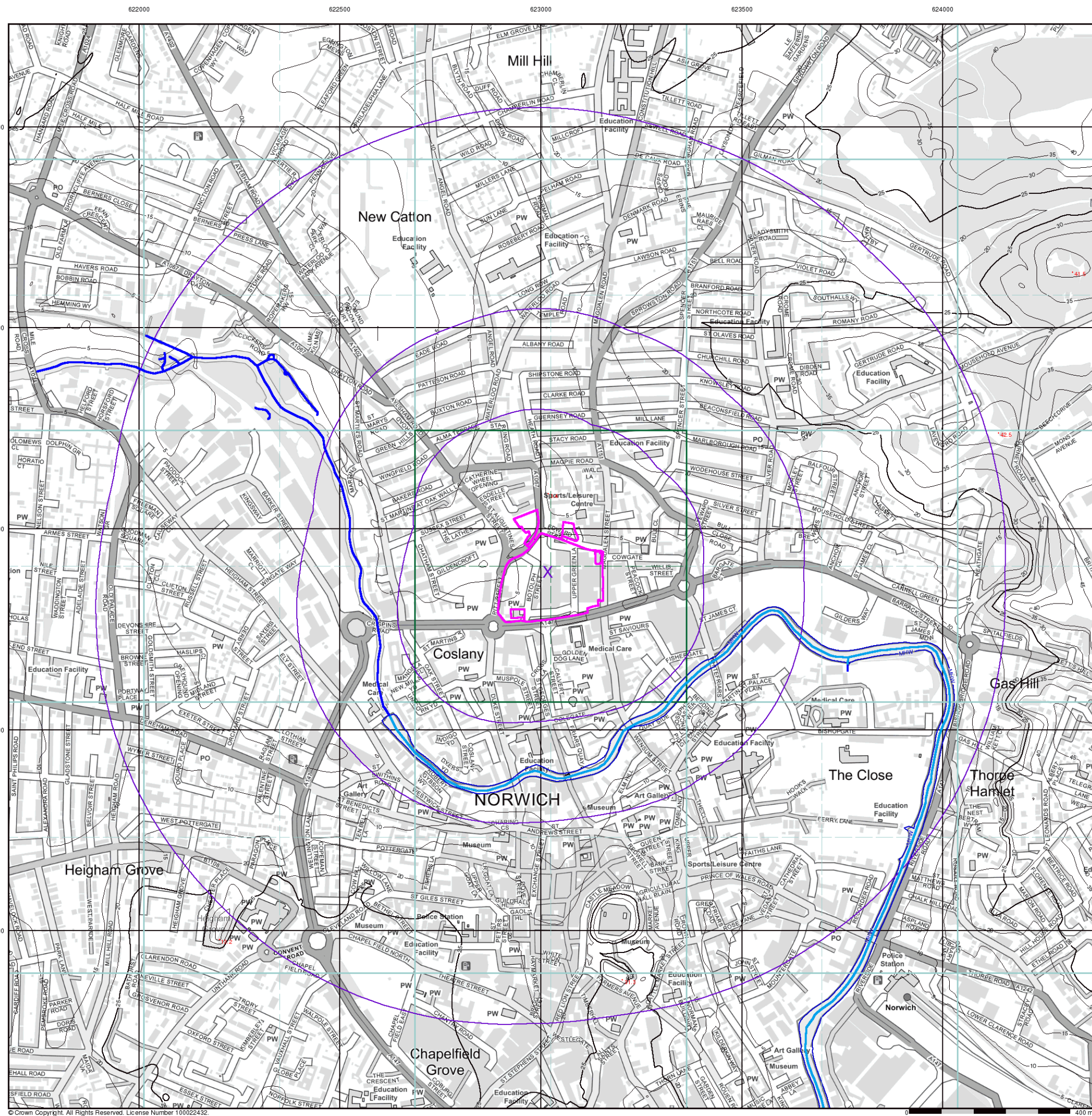


Order Details

Order Number: 297057661_1_1
Customer Ref: CON01-NORW-045
National Grid Reference: 623020, 309390
Slice: A
Site Area (Ha): 4.68
Search Buffer (m): 1000

Site Details

Anglia Square, NORWICH, NR3 1DZ



Envirocheck[®]

LANDMARK INFORMATION GROUP[®]

General

- Specified Site
- Specified Buffer(s)
- Bearing Reference Point

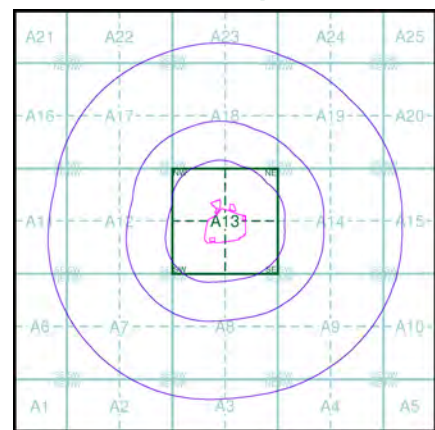
OS Water Network Data

- | | |
|--------------|-------------------------|
| Canal | Drain |
| Reservoir | Other |
| Foreshore | Lake |
| Marsh | Transfer |
| Tidal River | Lock Or Flight Of Locks |
| Inland River | Sea |

Contours (height in meters)

- | | | | |
|------------------|-------|-----|-----------------|
| Standard Contour | 105 | MLW | Mean Low Water |
| Master Contour | 100 | MHW | Mean High Water |
| Spot Height | 167.3 | | |

OS Water Network Map - Slice A



Order Details

Order Number: 297057661_1_1
Customer Ref: CON01-NORW-045
National Grid Reference: 623020, 309390
Slice: A
Site Area (Ha): 4.68
Search Buffer (m): 1000

Site Details

Anglia Square, NORWICH, NR3 1DZ

Landmark[®]
INFORMATION GROUP

Tel: 0844 844 9952
Fax: 0844 844 9951
Web: www.envirocheck.co.uk

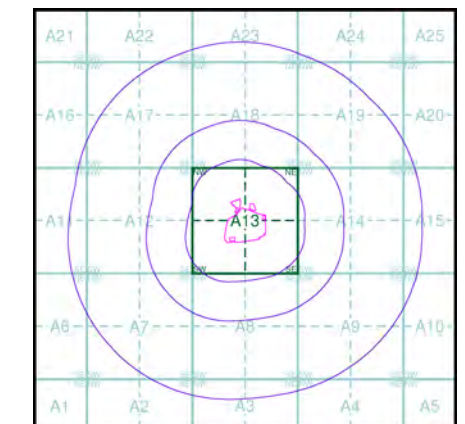
General

- Specified Site
- Specified Buffer(s)
- Bearing Reference Point

Agency and Hydrological (Flood)

- Extreme Flooding from Rivers or Sea without Defences (Zone 2)
- Flooding from Rivers or Sea without Defences (Zone 3)
- Area Benefiting from Flood Defence
- Flood Water Storage Areas
- Flood Defence

Flood Map - Slice A

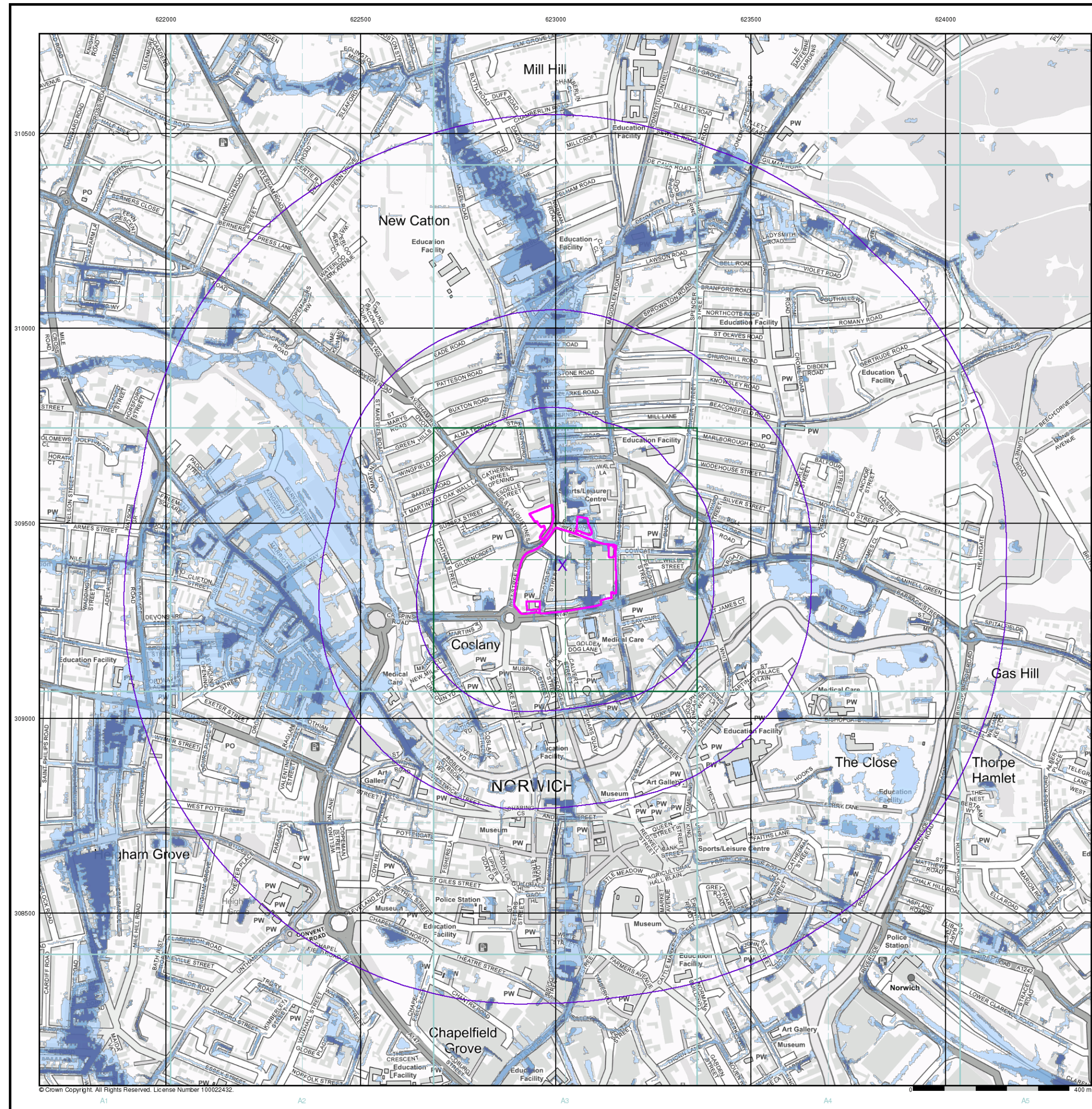


Order Details

Order Number: 297057661_1_1
 Customer Ref: CON01-NORW-045
 National Grid Reference: 623020, 309390
 Slice: A
 Site Area (Ha): 4.68
 Search Buffer (m): 1000

Site Details

Anglia Square, NORWICH, NR3 1DZ



© Crown Copyright. All Rights Reserved. License Number 100022432.

Envirocheck[®]

LANDMARK INFORMATION GROUP[®]

General

- Specified Site
- Specified Buffer(s)
- Bearing Reference Point

Risk of Flooding from Surface Water

- High - 30 Year Return
- Medium - 100 Year Return
- Low - 1000 Year Return

Suitability

See the suitability map below

- National to county
- County to town
- Town to street
- Street to parcels of land
- Property

EANRW Suitability Map - Slice A

Order Details

Order Number:	297057661_1_1
Customer Ref:	CON01-NORW-045
National Grid Reference:	623020, 309390
Slice:	A
Site Area (Ha):	4.68
Search Buffer (m):	1000

Site Details

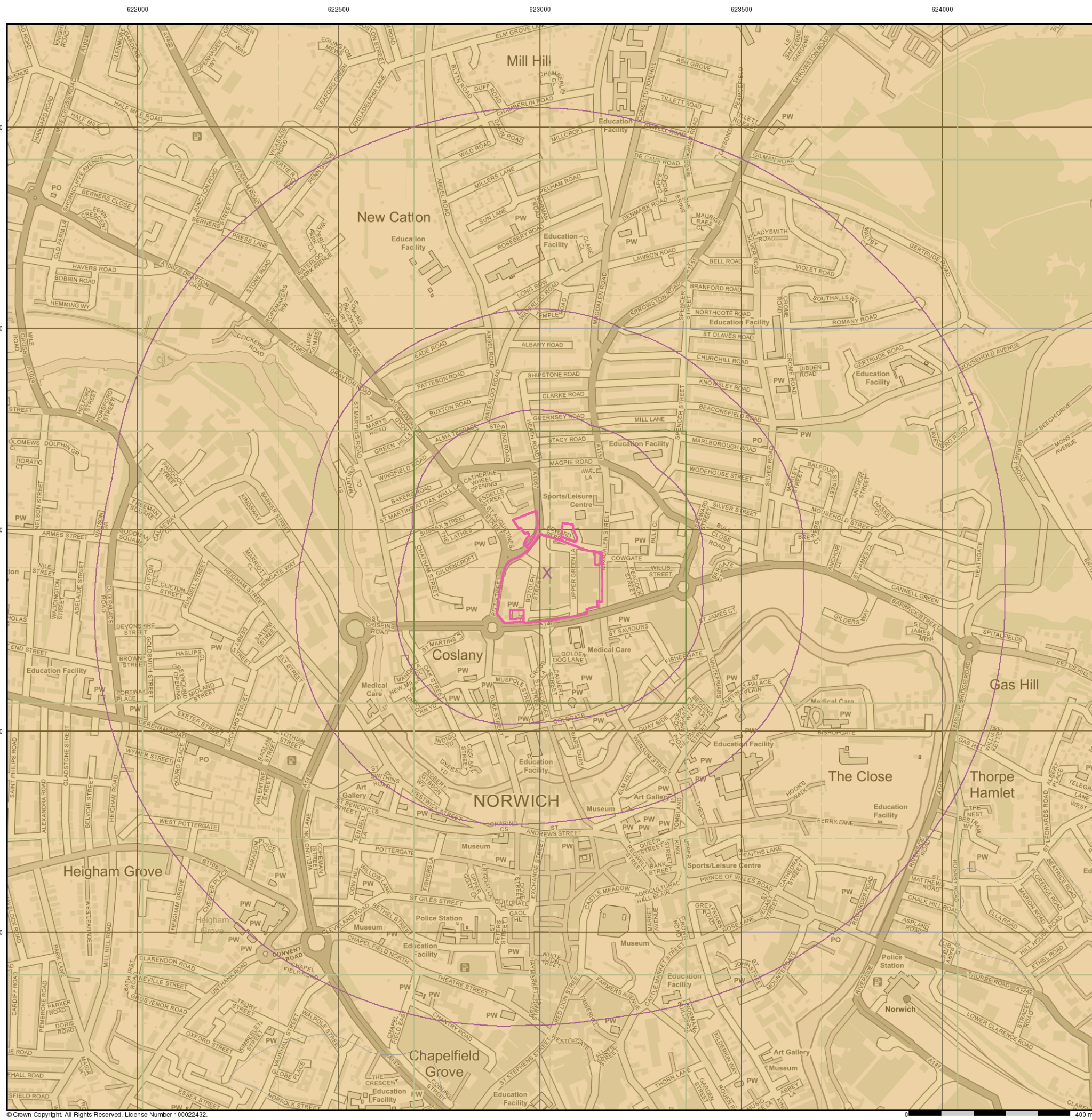
Anglia Square, NORWICH, NR3 1DZ

Landmark[®]

INFORMATION GROUP

Tel: 0844 844 9952
Fax: 0844 844 9951
Web: www.envirocheck.co.uk

A Landmark Information Group Service v50.0 16-Jun-2022 Page 6 of 6



Envirocheck[®]

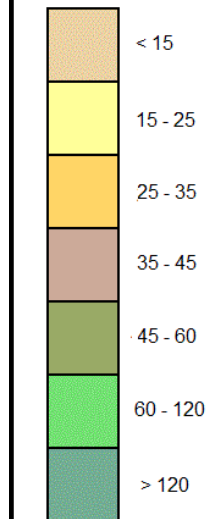
LANDMARK INFORMATION GROUP[®]

General

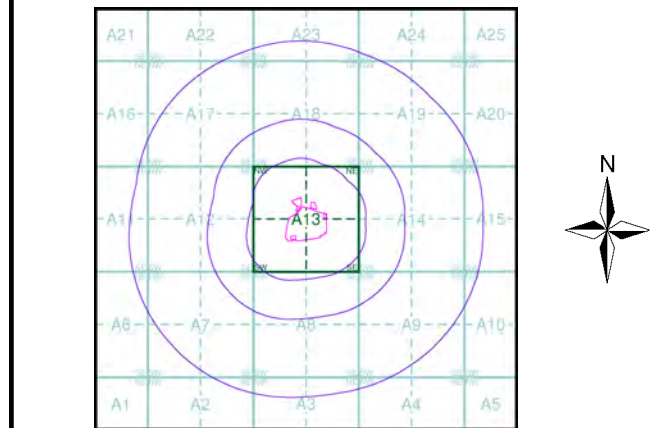
Specified Site Specified Buffer(s) Bearing Reference Point

Estimated Soil Chemistry Arsenic

Arsenic Concentrations mg/kg



Estimated Soil Chemistry Arsenic - Slice A



Order Details

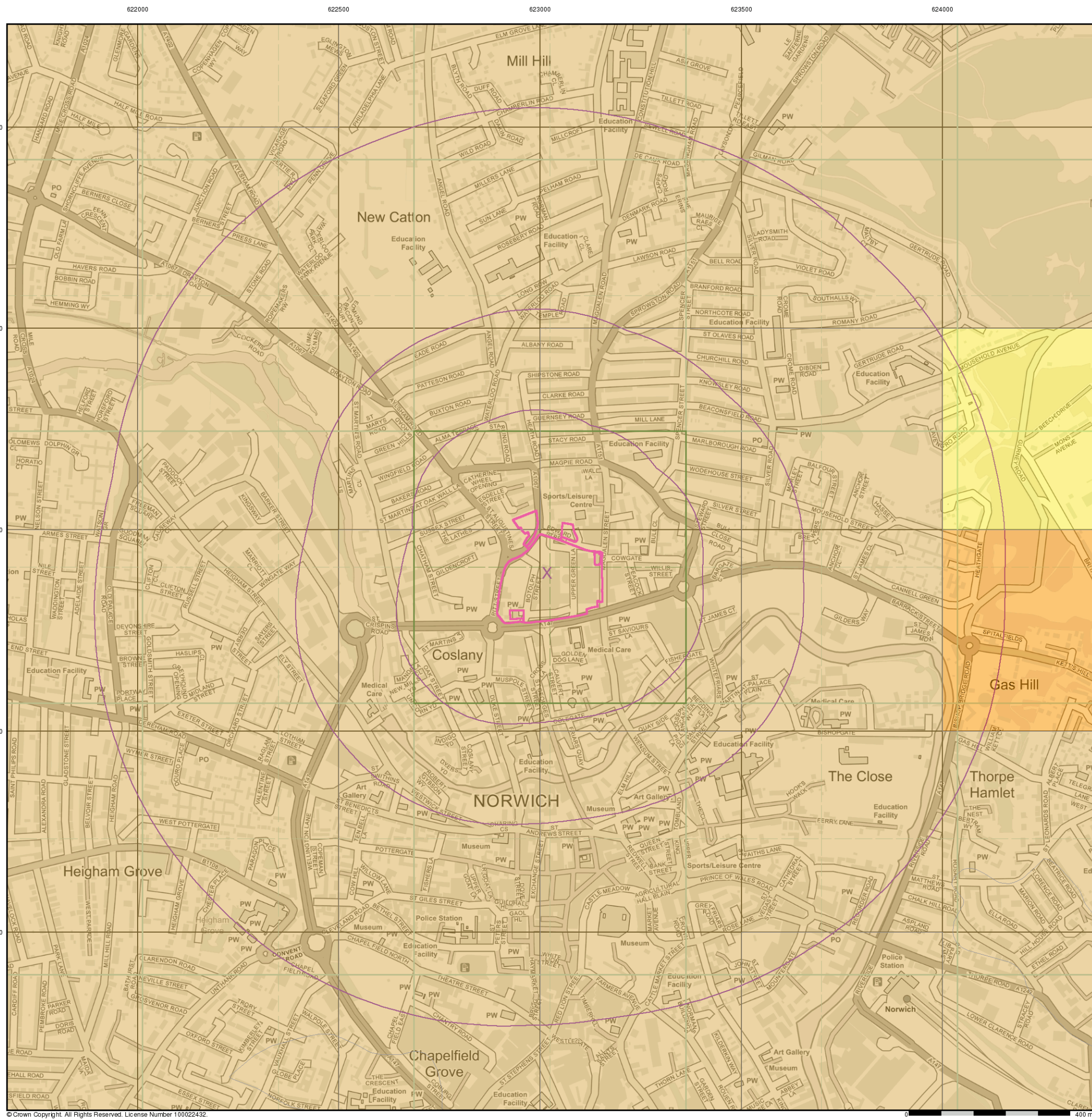
Order Details: 297057661_1_1
Customer Ref: CON01-NORW-045
National Grid Reference: 623020, 309390
Slice: A
Site Area (Ha): 4.68
Search Buffer (m): 1000

Site Details

Anglia Square, NORWICH, NR3 1DZ

Landmark[®]
INFORMATION GROUP

Tel: 0844 844 9952
Fax: 0844 844 9951
Web: www.envirocheck.co.uk



Envirocheck®

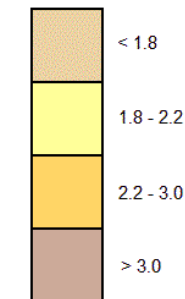
LANDMARK INFORMATION GROUP®

General

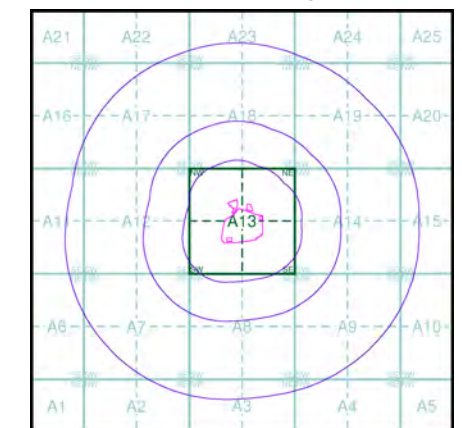
Specified Site Specified Buffer(s) Bearing Reference Point

Estimated Soil Chemistry Cadmium

Cadmium Concentrations mg/kg



Estimated Soil Chemistry Cadmium - Slice A



Order Details

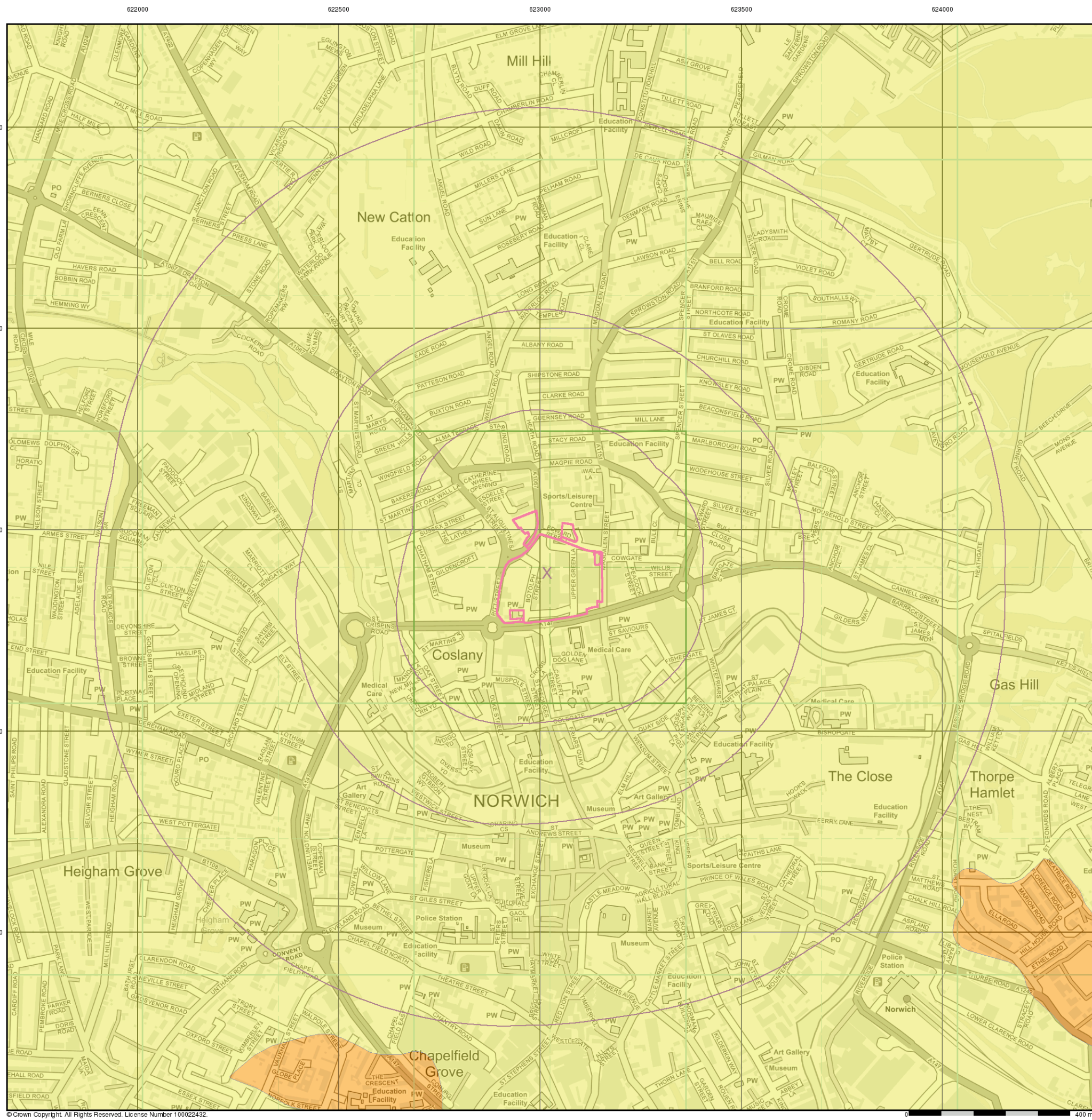
Order Details: 297057661_1_1
Customer Ref: CON01-NORW-045
National Grid Reference: 623020, 309390
Slice: A
Site Area (Ha): 4.68
Search Buffer (m): 1000

Site Details

Anglia Square, NORWICH, NR3 1DZ

Landmark®
INFORMATION GROUP

Tel: 0844 844 9952
Fax: 0844 844 9951
Web: www.envirocheck.co.uk



Envirocheck[®]

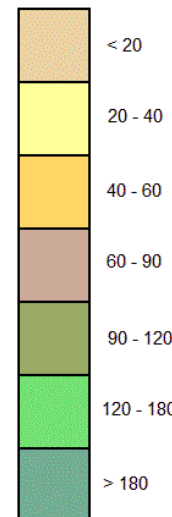
LANDMARK INFORMATION GROUP[®]

General

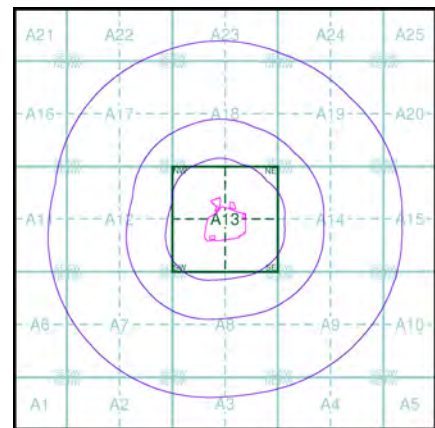
Specified Site Specified Buffer(s) Bearing Reference Point

Estimated Soil Chemistry Chromium

Chromium Concentrations mg/kg



Estimated Soil Chemistry Chromium - Slice A



Order Details

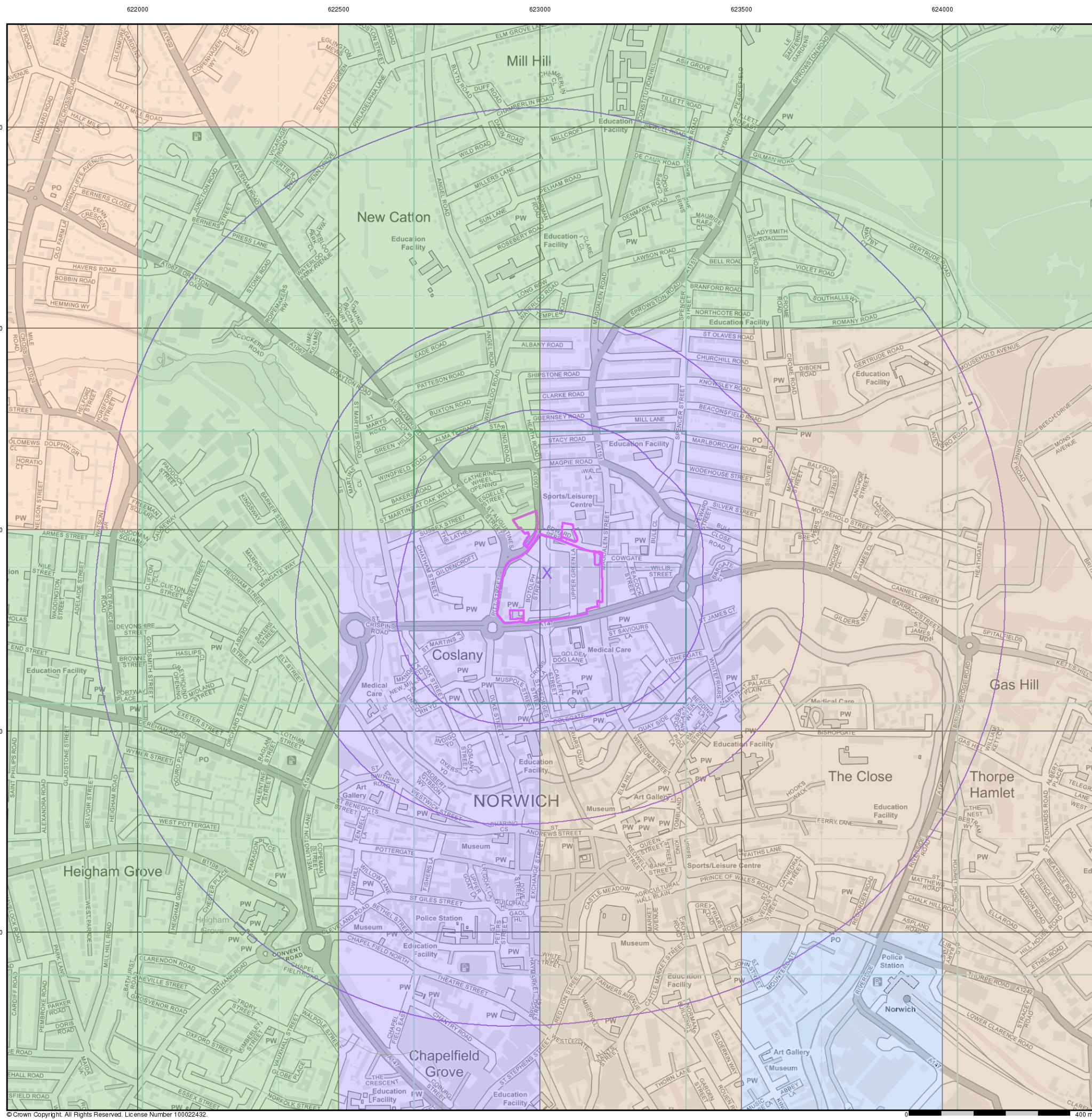
Order Details: 297057661_1_1
Customer Ref: CON01-NORW-045
National Grid Reference: 623020, 309390
Slice: A
Site Area (Ha): 4.68
Search Buffer (m): 1000

Site Details

Anglia Square, NORWICH, NR3 1DZ

Landmark
INFORMATION GROUP

Tel: 0844 844 9952
Fax: 0844 844 9951
Web: www.envirocheck.co.uk



Envirocheck®


LANDMARK INFORMATION GROUP®

General

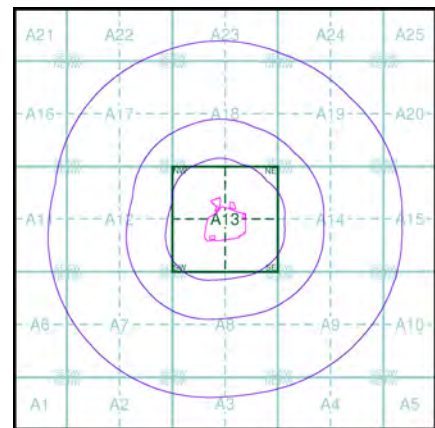
Specified Site Specified Buffer(s) Bearing Reference Point

Estimated Soil Chemistry Lead

Lead Concentrations mg/kg



Estimated Soil Chemistry Lead - Slice A



Order Details

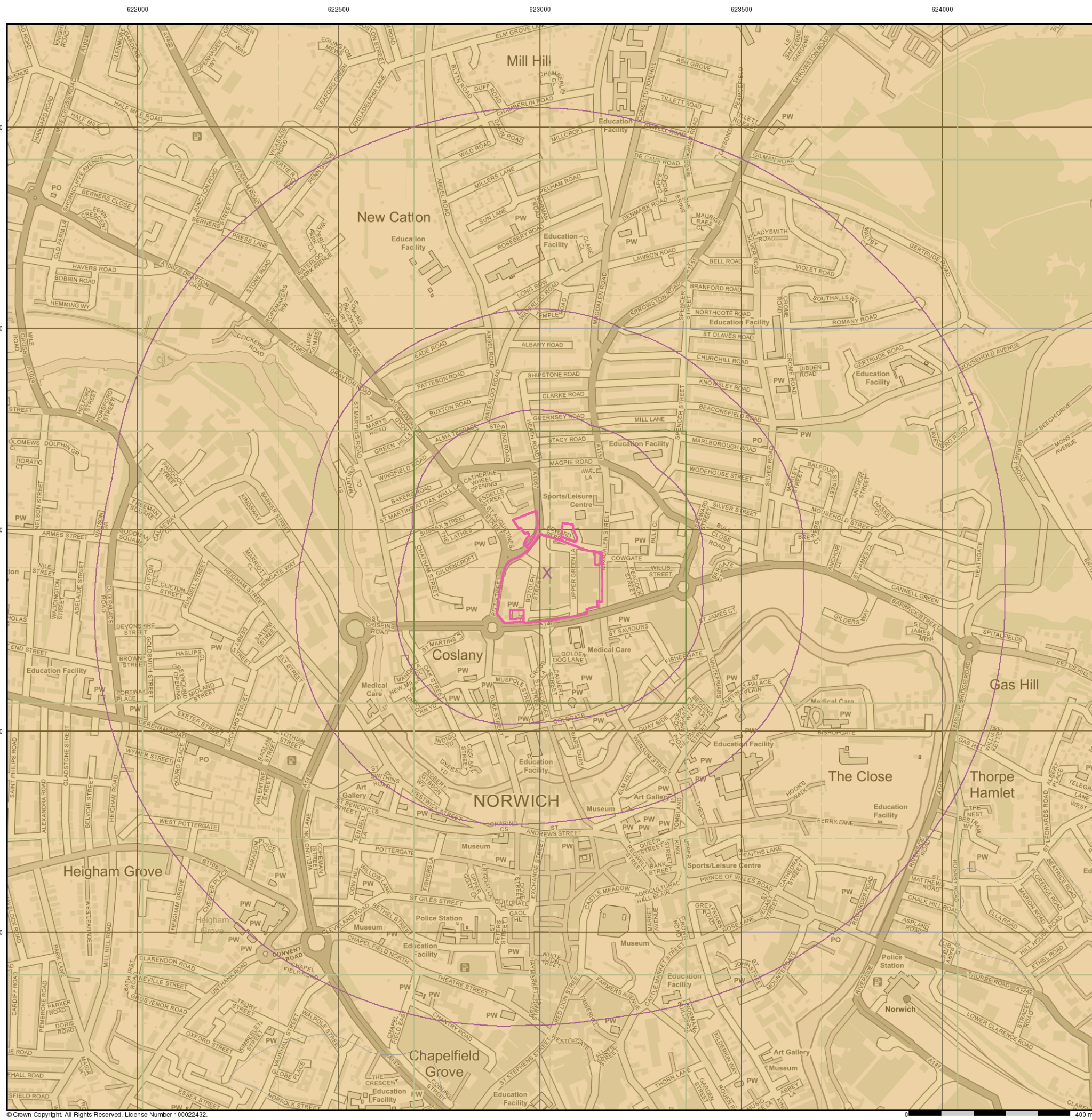
Order Details: 297057661_1_1
Customer Ref: CON01-NORW-045
National Grid Reference: 623020, 309390
Slice: A
Site Area (Ha): 4.68
Search Buffer (m): 1000

Site Details

Anglia Square, NORWICH, NR3 1DZ

Landmark®
LANDMARK INFORMATION GROUP

Tel: 0844 844 9952
Fax: 0844 844 9951
Web: www.envirocheck.co.uk

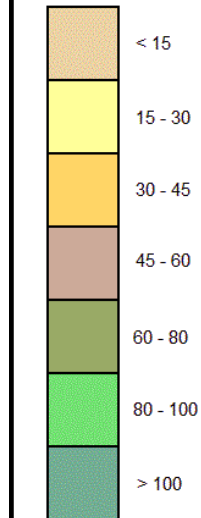


General

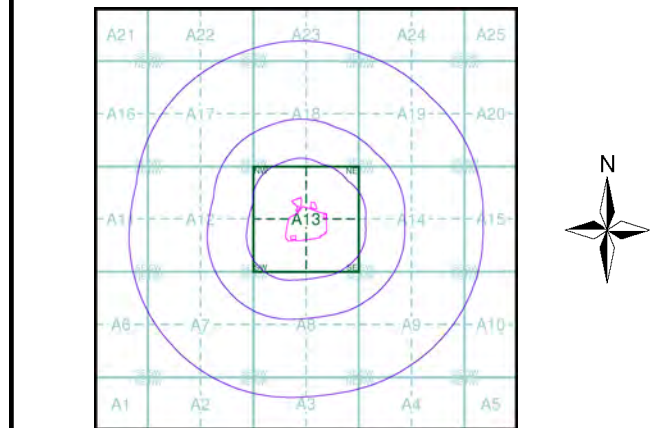
Specified Site Specified Buffer(s) Bearing Reference Point

Estimated Soil Chemistry Nickel

Nickel Concentrations mg/kg



Estimated Soil Chemistry Nickel - Slice A



Order Details

Order Details: 297057661_1_1
Customer Ref: CON01-NORW-045
National Grid Reference: 623020, 309390
Slice: A
Site Area (Ha): 4.68
Search Buffer (m): 1000

Site Details

Anglia Square, NORWICH, NR3 1DZ

J. ENVIROCHECK DATA – DATASHEETS

This page is intentionally blank

Envirocheck[®] Report:

Datasheet

Order Details:

Order Number:

297057661_1_1

Customer Reference:

CON01-NORW-045

National Grid Reference:

623020, 309390

Slice:

A

Site Area (Ha):

4.68

Search Buffer (m):

1000

Site Details:

Anglia Square

NORWICH

NR3 1DZ

Client Details:

Mr S Petrasso

Stansted Environmental Services

The Stansted Centre

Parsonage Road

Takeley

Essex

CM22 6PU

Prepared For:

Weston Homes plc

Weston Group Business Centre

Parsonage Road

Takeley

Essex

CM22 6PU

Report Section	Page Number
Summary	-
Agency & Hydrological	1
Waste	85
Hazardous Substances	87
Geological	88
Industrial Land Use	100
Sensitive Land Use	158
Data Currency	159
Data Suppliers	165
Useful Contacts	166

Introduction

The Environment Act 1995 has made site sensitivity a key issue, as the legislation pays as much attention to the pathways by which contamination could spread, and to the vulnerable targets of contamination, as it does the potential sources of contamination. For this reason, Landmark's Site Sensitivity maps and Datasheet(s) place great emphasis on statutory data provided by the Environment Agency/Natural Resources Wales and the Scottish Environment Protection Agency; it also incorporates data from Natural England (and the Scottish and Welsh equivalents) and Local Authorities; and highlights hydrogeological features required by environmental and geotechnical consultants. It does not include any information concerning past uses of land. The datasheet is produced by querying the Landmark database to a distance defined by the client from a site boundary provided by the client. In this datasheet the National Grid References (NGRs) are rounded to the nearest 10m in accordance with Landmark's agreements with a number of Data Suppliers.

Copyright Notice

© Landmark Information Group Limited 2022. The Copyright on the information and data and its format as contained in this Envirocheck® Report ("Report") is the property of Landmark Information Group Limited ("Landmark") and several other Data Providers, including (but not limited to) Ordnance Survey, British Geological Survey, the Environment Agency/Natural Resources Wales and Natural England, and must not be reproduced in whole or in part by photocopying or any other method. The Report is supplied under Landmark's Terms and Conditions accepted by the Customer. A copy of Landmark's Terms and Conditions can be found with the Index Map for this report. Additional copies of the Report may be obtained from Landmark, subject to Landmark's charges in force from time to time. The Copyright, design rights and any other intellectual rights shall remain the exclusive property of Landmark and /or other Data providers, whose Copyright material has been included in this Report. © Environment Agency & United Kingdom Research and Innovation 2022. © Natural Resources Wales & United Kingdom Research and Innovation 2022.

Natural England Copyright Notice

Site of Special Scientific Interest, National Nature Reserve, Ramsar, Special Protection Area, Special Conservation Area, Marine Nature Reserve data (derived from Ordnance Survey 1:10000 raster) is provided by, and used with the permission of, Natural England who retain the copyright and Intellectual Property Rights for the data.

Scottish Natural Heritage Copyright

Contains SNH information licensed under the Open Government Licence v3.0.

Ove Arup Copyright Notice

The Mining Instability data was obtained on licence from Ove Arup & Partners Limited (for further information, contact mining.review@arup.com). No reproduction or further use of such Data is to be made without the prior written consent of Ove Arup & Partners Limited. The supplied Mining Instability data is derived from publicly available records and other third party sources and neither Ove Arup & Partners nor Landmark warrant the accuracy or completeness of such information or data.

Stantec Copyright Notice

The cavity data presented has been extracted from the PBA (now Stantec UK Ltd) enhanced version of the original DEFRA national cavity databases. Stantec UK Ltd retain the copyright & intellectual property rights in the data. Whilst all reasonable efforts are made to check that the information contained in the cavity databases is accurate we do not warrant that the data is complete or error free. The information is based upon our own researches and those collated from a number of external sources and is continually being augmented and updated by Stantec UK Ltd. In no event shall Stantec UK Ltd or Landmark be liable for any loss or damage including, without limitation, indirect or consequential loss or damage arising from the use of this data.

Radon Potential dataset Copyright Notice

Information supplied from a joint dataset compiled by The British Geological Survey and Public Health England.

Natural Resources Wales Copyright Notice

Contains Natural Resources Wales information © Natural Resources Wales and Database Right. All rights Reserved. Contains Ordnance Survey Data. Ordnance Survey Licence number 100019741. Crown Copyright and Database Right. Contains Natural Resources Wales information © Natural Resources Wales and Database Right. All rights Reserved. Some features of this information are based on digital spatial data licensed from the Centre for Ecology & Hydrology © NERC (CEH). Defra, Met Office and DARD Rivers Agency © Crown copyright. © Cranfield University. © James Hutton Institute. Contains OS data © Crown copyright and database right 2022. Land & Property Services © Crown copyright and database right.

Report Version v53.0

Data Type	Page Number	On Site	0 to 250m	251 to 500m	501 to 1000m (*up to 2000m)
Agency & Hydrological					
BGS Groundwater Flooding Susceptibility	pg 1	Yes	Yes	Yes	n/a
Contaminated Land Register Entries and Notices					
Discharge Consents	pg 2		1	33	22
Prosecutions Relating to Controlled Waters			n/a	n/a	n/a
Enforcement and Prohibition Notices					
Integrated Pollution Controls					
Integrated Pollution Prevention And Control					
Local Authority Integrated Pollution Prevention And Control					
Local Authority Pollution Prevention and Controls	pg 16		1	5	17
Local Authority Pollution Prevention and Control Enforcements					
Nearest Surface Water Feature	pg 19			Yes	
Pollution Incidents to Controlled Waters	pg 20		6	92	52
Prosecutions Relating to Authorised Processes					
Registered Radioactive Substances	pg 45			1	
River Quality	pg 45		1	1	
River Quality Biology Sampling Points	pg 45			1	
River Quality Chemistry Sampling Points	pg 46			1	
Substantiated Pollution Incident Register	pg 46			1	
Water Abstractions	pg 47	1	1	29	7 (*96)
Water Industry Act Referrals	pg 80		1		
Groundwater Vulnerability Map	pg 80	Yes	n/a	n/a	n/a
Groundwater Vulnerability - Soluble Rock Risk	pg 81	2	n/a	n/a	n/a
Groundwater Vulnerability - Local Information			n/a	n/a	n/a
Bedrock Aquifer Designations	pg 81	Yes	n/a	n/a	n/a
Superficial Aquifer Designations	pg 81	Yes	n/a	n/a	n/a
Source Protection Zones	pg 81	2			1
Extreme Flooding from Rivers or Sea without Defences	pg 81		Yes	n/a	n/a
Flooding from Rivers or Sea without Defences				n/a	n/a
Areas Benefiting from Flood Defences				n/a	n/a
Flood Water Storage Areas				n/a	n/a
Flood Defences				n/a	n/a
OS Water Network Lines	pg 81			7	22

Data Type	Page Number	On Site	0 to 250m	251 to 500m	501 to 1000m (*up to 2000m)
Waste					
BGS Recorded Landfill Sites					
Historical Landfill Sites					
Integrated Pollution Control Registered Waste Sites					
Licensed Waste Management Facilities (Landfill Boundaries)					
Licensed Waste Management Facilities (Locations)	pg 85			1	2
Local Authority Landfill Coverage	pg 85	2	n/a	n/a	n/a
Local Authority Recorded Landfill Sites	pg 85				1
Potentially Infilled Land (Non-Water)	pg 85				2
Potentially Infilled Land (Water)					
Registered Landfill Sites					
Registered Waste Transfer Sites					
Registered Waste Treatment or Disposal Sites	pg 86		1		2
Hazardous Substances					
Control of Major Accident Hazards Sites (COMAH)					
Explosive Sites					
Notification of Installations Handling Hazardous Substances (NIHHS)	pg 87				1
Planning Hazardous Substance Consents	pg 87				4
Planning Hazardous Substance Enforcements					

Data Type	Page Number	On Site	0 to 250m	251 to 500m	501 to 1000m (*up to 2000m)
Geological					
BGS 1:625,000 Solid Geology	pg 88	Yes	n/a	n/a	n/a
BGS Estimated Soil Chemistry	pg 88	Yes		Yes	Yes
BGS Recorded Mineral Sites	pg 89			3	13
BGS Urban Soil Chemistry					
BGS Urban Soil Chemistry Averages					
CBSCB Compensation District			n/a	n/a	n/a
Coal Mining Affected Areas			n/a	n/a	n/a
Mining Instability	pg 91	Yes	n/a	n/a	n/a
Man-Made Mining Cavities	pg 92		1	3	18
Natural Cavities	pg 95				18
Non Coal Mining Areas of Great Britain	pg 98	Yes	Yes	n/a	n/a
Potential for Collapsible Ground Stability Hazards	pg 98		Yes	n/a	n/a
Potential for Compressible Ground Stability Hazards	pg 98	Yes		n/a	n/a
Potential for Ground Dissolution Stability Hazards	pg 99	Yes	Yes	n/a	n/a
Potential for Landslide Ground Stability Hazards	pg 99	Yes		n/a	n/a
Potential for Running Sand Ground Stability Hazards	pg 99	Yes	Yes	n/a	n/a
Potential for Shrinking or Swelling Clay Ground Stability Hazards	pg 99	Yes		n/a	n/a
Radon Potential - Radon Affected Areas			n/a	n/a	n/a
Radon Potential - Radon Protection Measures			n/a	n/a	n/a
Industrial Land Use					
Contemporary Trade Directory Entries	pg 100	7	59	75	260
Fuel Station Entries	pg 133				4
Points of Interest - Commercial Services	pg 134		13	25	93
Points of Interest - Education and Health					
Points of Interest - Manufacturing and Production	pg 145	2	15	21	48
Points of Interest - Public Infrastructure	pg 152		4	4	21
Points of Interest - Recreational and Environmental	pg 154		8	7	18
Gas Pipelines					
Underground Electrical Cables					

Data Type	Page Number	On Site	0 to 250m	251 to 500m	501 to 1000m (*up to 2000m)
Sensitive Land Use					
Ancient Woodland					
Areas of Adopted Green Belt					
Areas of Unadopted Green Belt					
Areas of Outstanding Natural Beauty					
Environmentally Sensitive Areas					
Forest Parks					
Local Nature Reserves	pg 158				1
Marine Nature Reserves					
National Nature Reserves					
National Parks	pg 158			1	
Nitrate Sensitive Areas					
Nitrate Vulnerable Zones	pg 158	1			
Ramsar Sites					
Sites of Special Scientific Interest	pg 158				1
Special Areas of Conservation					
Special Protection Areas					
World Heritage Sites					

Map ID	Details	Quadrant Reference (Compass Direction)	Estimated Distance From Site	Contact	NGR
	BGS Groundwater Flooding Susceptibility Flooding Type: Potential for Groundwater Flooding of Property Situated Below Ground Level	A13NW (NW)	0	1	622950 309500
	BGS Groundwater Flooding Susceptibility Flooding Type: Potential for Groundwater Flooding of Property Situated Below Ground Level	A13SW (SW)	0	1	623017 309393
	BGS Groundwater Flooding Susceptibility Flooding Type: Limited Potential for Groundwater Flooding to Occur	A13NW (NW)	83	1	622850 309550
	BGS Groundwater Flooding Susceptibility Flooding Type: Potential for Groundwater Flooding to Occur at Surface	A13SE (SE)	146	1	623150 309150
	BGS Groundwater Flooding Susceptibility Flooding Type: Limited Potential for Groundwater Flooding to Occur	A13NE (NE)	148	1	623200 309600
	BGS Groundwater Flooding Susceptibility Flooding Type: Limited Potential for Groundwater Flooding to Occur	A13NW (NW)	183	1	622800 309650
	BGS Groundwater Flooding Susceptibility Flooding Type: Limited Potential for Groundwater Flooding to Occur	A13NE (NE)	218	1	623250 309650
	BGS Groundwater Flooding Susceptibility Flooding Type: Potential for Groundwater Flooding of Property Situated Below Ground Level	A13SE (SE)	224	1	623300 309150
	BGS Groundwater Flooding Susceptibility Flooding Type: Potential for Groundwater Flooding of Property Situated Below Ground Level	A13SE (SE)	234	1	623250 309100
	BGS Groundwater Flooding Susceptibility Flooding Type: Potential for Groundwater Flooding to Occur at Surface	A14SW (E)	245	1	623400 309393
	BGS Groundwater Flooding Susceptibility Flooding Type: Potential for Groundwater Flooding of Property Situated Below Ground Level	A18SW (N)	253	1	623000 309800
	BGS Groundwater Flooding Susceptibility Flooding Type: Potential for Groundwater Flooding to Occur at Surface	A13SE (SE)	262	1	623300 309100
	BGS Groundwater Flooding Susceptibility Flooding Type: Potential for Groundwater Flooding to Occur at Surface	A12SE (W)	293	1	622600 309300
	BGS Groundwater Flooding Susceptibility Flooding Type: Potential for Groundwater Flooding to Occur at Surface	A8NE (S)	341	1	623150 308950
	BGS Groundwater Flooding Susceptibility Flooding Type: Potential for Groundwater Flooding to Occur at Surface	A12NE (W)	363	1	622550 309450
	BGS Groundwater Flooding Susceptibility Flooding Type: Potential for Groundwater Flooding of Property Situated Below Ground Level	A8NE (SE)	367	1	623250 308950
	BGS Groundwater Flooding Susceptibility Flooding Type: Potential for Groundwater Flooding to Occur at Surface	A8NW (S)	367	1	623017 308900
	BGS Groundwater Flooding Susceptibility Flooding Type: Potential for Groundwater Flooding to Occur at Surface	A8NW (SW)	386	1	622800 308900
	BGS Groundwater Flooding Susceptibility Flooding Type: Potential for Groundwater Flooding of Property Situated Below Ground Level	A12NE (NW)	403	1	622550 309650
	BGS Groundwater Flooding Susceptibility Flooding Type: Limited Potential for Groundwater Flooding to Occur	A12NE (NW)	421	1	622550 309700
	BGS Groundwater Flooding Susceptibility Flooding Type: Potential for Groundwater Flooding of Property Situated Below Ground Level	A8NE (S)	425	1	623050 308850
	BGS Groundwater Flooding Susceptibility Flooding Type: Limited Potential for Groundwater Flooding to Occur	A8NE (S)	433	1	623150 308850

Map ID	Details	Quadrant Reference (Compass Direction)	Estimated Distance From Site	Contact	NGR
	BGS Groundwater Flooding Susceptibility Flooding Type: Potential for Groundwater Flooding to Occur at Surface	A12SE (W)	446	1	622450 309250
	BGS Groundwater Flooding Susceptibility Flooding Type: Potential for Groundwater Flooding of Property Situated Below Ground Level	A8NW (SW)	449	1	622750 308850
	BGS Groundwater Flooding Susceptibility Flooding Type: Potential for Groundwater Flooding to Occur at Surface	A12NE (NW)	451	1	622500 309650
	BGS Groundwater Flooding Susceptibility Flooding Type: Potential for Groundwater Flooding of Property Situated Below Ground Level	A18SW (N)	453	1	623017 310000
	BGS Groundwater Flooding Susceptibility Flooding Type: Potential for Groundwater Flooding of Property Situated Below Ground Level	A18SE (N)	457	1	623050 310000
	BGS Groundwater Flooding Susceptibility Flooding Type: Potential for Groundwater Flooding of Property Situated Below Ground Level	A18SW (N)	462	1	622900 310000
	BGS Groundwater Flooding Susceptibility Flooding Type: Limited Potential for Groundwater Flooding to Occur	A18SE (N)	466	1	623100 310000
	BGS Groundwater Flooding Susceptibility Flooding Type: Limited Potential for Groundwater Flooding to Occur	A8NW (S)	467	1	622950 308800
	BGS Groundwater Flooding Susceptibility Flooding Type: Potential for Groundwater Flooding of Property Situated Below Ground Level	A8NW (S)	468	1	623000 308800
	BGS Groundwater Flooding Susceptibility Flooding Type: Limited Potential for Groundwater Flooding to Occur	A8NW (S)	470	1	623017 308800
	BGS Groundwater Flooding Susceptibility Flooding Type: Limited Potential for Groundwater Flooding to Occur	A18SW (N)	475	1	622850 310000
	BGS Groundwater Flooding Susceptibility Flooding Type: Limited Potential for Groundwater Flooding to Occur	A18SE (N)	480	1	623150 310000
	BGS Groundwater Flooding Susceptibility Flooding Type: Potential for Groundwater Flooding of Property Situated Below Ground Level	A17SE (NW)	488	1	622500 309750
	BGS Groundwater Flooding Susceptibility Flooding Type: Limited Potential for Groundwater Flooding to Occur	A8NE (S)	489	1	623150 308800
1	Discharge Consents Operator: Anglian Water Services Limited Property Type: STORM TANK/CSO ON SEWERAGE NETWORK (WATER COMPANY) Location: Multiple Storm Overflows, Norwich, Norfolk, Nr2 4ns Authority: Environment Agency, Anglian Region Catchment Area: Not Supplied Reference: Aw4nf519x Permit Version: 1 Effective Date: 9th July 1965 Issued Date: 9th July 1965 Revocation Date: 25th April 2019 Discharge Type: Public Sewage: Storm Sewage Overflow Discharge: Freshwater Stream/River Environment: Receiving Water: River Wensum Status: Pre National Rivers Authority Legislation where issue date < 01/09/1989 Positional Accuracy: Located by supplier to within 10m	A13SE (E)	95	2	623249 309360

Map ID	Details	Quadrant Reference (Compass Direction)	Estimated Distance From Site	Contact	NGR
2	Discharge Consents Operator: Anglian Water Services Limited Property Type: STORM TANK/CSO ON SEWERAGE NETWORK (WATER COMPANY) Location: Multiple Storm Overflows, Norwich, Norfolk, Nr2 4ns Authority: Environment Agency, Anglian Region Catchment Area: Not Supplied Reference: Aw4nf519x Permit Version: 1 Effective Date: 9th July 1965 Issued Date: 9th July 1965 Revocation Date: 25th April 2019 Discharge Type: Public Sewage: Storm Sewage Overflow Discharge: Freshwater Stream/River Environment: Receiving Water: River Wensum Status: Pre National Rivers Authority Legislation where issue date < 01/09/1989 Positional Accuracy: Located by supplier to within 10m	A13SW (SW)	264	2	622698 309112
3	Discharge Consents Operator: Jarrold Printing F A O Trevor Smith Property Type: Undefined Or Other Location: Jarrold & Sons Ltd. Cowgate, Norwich, Norfolk, Nr3 1sh Authority: Environment Agency, Anglian Region Catchment Area: Not Supplied Reference: Pr4tf691x Permit Version: 1 Effective Date: 28th September 1970 Issued Date: 28th September 1970 Revocation Date: 24th February 1992 Discharge Type: Trade Discharges - Cooling Water Discharge: Freshwater Stream/River Environment: Receiving Water: River Wensum Status: Pre National Rivers Authority Legislation where issue date < 01/09/1989 Positional Accuracy: Approximate location provided by supplier	A8NW (S)	270	2	623000 309000
3	Discharge Consents Operator: British Gas Plc (Eastern) Property Type: Undefined Or Other Location: Jarrold & Sons Ltd. Cowgate, Norwich, Norfolk, Nr3 1sh Authority: Environment Agency, Anglian Region Catchment Area: Not Supplied Reference: Pr4nf420x Permit Version: 1 Effective Date: 8th January 1964 Issued Date: 8th January 1964 Revocation Date: 17th March 1992 Discharge Type: Trade Effluent Discharge: Freshwater Stream/River Environment: Receiving Water: River Wensum Status: Pre National Rivers Authority Legislation where issue date < 01/09/1989 Positional Accuracy: Approximate location provided by supplier	A8NW (S)	270	2	623000 309000
3	Discharge Consents Operator: British Gas Plc (Eastern) Property Type: SUB-STATION/ELECTRICITY/GAS/AIR CONDITIONING SUPPLY Location: Fakenham Gas Works, Norfolk Authority: Environment Agency, Anglian Region Catchment Area: Not Supplied Reference: Pr4nf380x Permit Version: 1 Effective Date: 26th July 1963 Issued Date: 26th July 1963 Revocation Date: 17th March 1992 Discharge Type: Trade Effluent Discharge: Freshwater Stream/River Environment: Receiving Water: River Wensum Status: Pre National Rivers Authority Legislation where issue date < 01/09/1989 Positional Accuracy: Approximate location provided by supplier	A8NW (S)	270	2	623000 309000

Map ID	Details	Quadrant Reference (Compass Direction)	Estimated Distance From Site	Contact	NGR
4	Discharge Consents Operator: Anglian Water Services Limited Property Type: STORM TANK/CSO ON SEWERAGE NETWORK (WATER COMPANY) Location: Norwich - Peacock Street Cso, Peacock Street, Norwich, Norfolk, Nr3 1tb Authority: Environment Agency, Anglian Region Catchment Area: Not Supplied Reference: Eprmb3699ry Permit Version: 1 Effective Date: 26th April 2019 Issued Date: 26th April 2019 Revocation Date: Not Supplied Discharge Type: Public Sewage: Storm Sewage Overflow Discharge: Freshwater Stream/River Environment: Receiving Water: River Wensum Status: Varied under EPR 2010 Positional Accuracy: Located by supplier to within 10m	A13SE (SE)	273	2	623340 309120
5	Discharge Consents Operator: Norwich City Council Property Type: Not Supplied Location: Oak Street, Norwich, Norfolk Authority: Environment Agency, Anglian Region Catchment Area: Not Supplied Reference: Pr4nf1256 Permit Version: 1 Effective Date: 5th February 1988 Issued Date: 5th February 1988 Revocation Date: 11th February 1992 Discharge Type: Discharge Of Other Matter-Surface Water Discharge: Freshwater Stream/River Environment: Receiving Water: River Wensum Status: Pre National Rivers Authority Legislation where issue date < 01/09/1989 Positional Accuracy: Located by supplier to within 10m	A12SE (W)	289	2	622610 309240
6	Discharge Consents Operator: Anglian Water Services Limited Property Type: STORM TANK/CSO ON SEWERAGE NETWORK (WATER COMPANY) Location: Norwich - Barrack Street Cso, Cowgate, Norwich, Norfolk, Nr3 1tg Authority: Environment Agency, Anglian Region Catchment Area: Not Supplied Reference: Eprmb3699ek Permit Version: 1 Effective Date: 26th April 2019 Issued Date: 26th April 2019 Revocation Date: Not Supplied Discharge Type: Public Sewage: Storm Sewage Overflow Discharge: Freshwater Stream/River Environment: Receiving Water: River Wensum Status: Varied under EPR 2010 Positional Accuracy: Located by supplier to within 10m	A14SW (SE)	306	2	623420 309170
6	Discharge Consents Operator: Anglian Water Services Limited Property Type: STORM TANK/CSO ON SEWERAGE NETWORK (WATER COMPANY) Location: Whitefriars And Spencer Street, Norwich Authority: Environment Agency, Anglian Region Catchment Area: Not Given Reference: Aeetf70 Permit Version: 1 Effective Date: 21st June 1989 Issued Date: 21st June 1989 Revocation Date: Not Supplied Discharge Type: Discharge Of Other Matter-Surface Water Discharge: Freshwater Stream/River Environment: Receiving Water: River Wensum Status: Post National Rivers Authority Legislation where issue date > 31/08/1989 Positional Accuracy: Located by supplier to within 100m	A14SW (SE)	324	2	623450 309190

Map ID	Details	Quadrant Reference (Compass Direction)	Estimated Distance From Site	Contact	NGR
7	Discharge Consents Operator: Anglian Water Services Limited Property Type: STORM TANK/CSO ON SEWERAGE NETWORK (WATER COMPANY) Location: Multiple Storm Overflows, Norwich, Norfolk, Nr2 4ns Authority: Environment Agency, Anglian Region Catchment Area: Not Supplied Reference: Aw4nf519x Permit Version: 2 Effective Date: 26th April 2019 Issued Date: 26th April 2019 Revocation Date: Not Supplied Discharge Type: Public Sewage: Storm Sewage Overflow Discharge: Freshwater Stream/River Environment: Receiving Water: River Wensum Status: Varied under EPR 2010 Positional Accuracy: Located by supplier to within 100m	A8NE (SE)	345	2	623300 309000
7	Discharge Consents Operator: Anglian Water Services Ltd Property Type: Not Given Location: Overflow From Elm Hill Area Authority: Environment Agency, Anglian Region Catchment Area: Not Given Reference: AW4NF/519XE Permit Version: Not Supplied Effective Date: Not Supplied Issued Date: 9th July 1965 Revocation Date: Not Supplied Discharge Type: Sewerage And Other Matter Discharge - Storm Sewerage Discharge: Freshwater Stream/River Environment: Receiving Water: Not Supplied Status: Not Supplied Positional Accuracy: Located by supplier to within 100m	A8NE (SE)	345	2	623300 309000
7	Discharge Consents Operator: Anglian Water Services Limited Property Type: STORM TANK/CSO ON SEWERAGE NETWORK (WATER COMPANY) Location: Elm Hill Overflow, Norwich, Nr3 1rs Authority: Environment Agency, Anglian Region Catchment Area: Not Given Reference: Aw4nf519xk Permit Version: 1 Effective Date: 9th July 1965 Issued Date: 9th July 1965 Revocation Date: Not Supplied Discharge Type: Sewage Discharges - Stw Storm Overflow/Storm Tank - Water Company Discharge: Freshwater Stream/River Environment: Receiving Water: Status: Pre National Rivers Authority Legislation where issue date < 01/09/1989 Positional Accuracy: Located by supplier to within 100m	A8NE (SE)	345	2	623300 309000
8	Discharge Consents Operator: Anglian Water Services Limited Property Type: STORM TANK/CSO ON SEWERAGE NETWORK (WATER COMPANY) Location: Barrack Street Overflow, Overflow In Barrack Street, Norwich, Nr3 1ur Authority: Environment Agency, Anglian Region Catchment Area: Not Given Reference: Aw4nf519xg Permit Version: 1 Effective Date: 9th July 1965 Issued Date: 9th July 1965 Revocation Date: Not Supplied Discharge Type: Sewage Discharges - Stw Storm Overflow/Storm Tank - Water Company Discharge: Freshwater Stream/River Environment: Receiving Water: Not Supplied Status: Pre National Rivers Authority Legislation where issue date < 01/09/1989 Positional Accuracy: Located by supplier to within 100m	A14SW (E)	366	2	623500 309200

Map ID	Details	Quadrant Reference (Compass Direction)	Estimated Distance From Site	Contact	NGR
9	Discharge Consents Operator: Anglian Water Services Limited Property Type: STORM TANK/CSO ON SEWERAGE NETWORK (WATER COMPANY) Location: Norwich - Elm Hill Cso, Elm Hill, Norwich, Norfolk, Nr3 1hg Authority: Environment Agency, Anglian Region Catchment Area: Not Supplied Reference: Eprmb3699dg Permit Version: 1 Effective Date: 26th April 2019 Issued Date: 26th April 2019 Revocation Date: Not Supplied Discharge Type: Public Sewage: Storm Sewage Overflow Discharge: Freshwater Stream/River Environment: Receiving Water: River Wensum Status: Varied under EPR 2010 Positional Accuracy: Located by supplier to within 10m	A8NE (S)	369	2	623190 308930
10	Discharge Consents Operator: Anglian Water Services Ltd Property Type: Not Given Location: St Andrews Street Authority: Environment Agency, Anglian Region Catchment Area: Not Given Reference: AW4NF/519XD Permit Version: Not Supplied Effective Date: Not Supplied Issued Date: 9th July 1965 Revocation Date: Not Supplied Discharge Type: Sewerage And Other Matter Discharge - Storm Sewerage Discharge: Freshwater Stream/River Environment: Receiving Water: Not Supplied Status: Not Supplied Positional Accuracy: Located by supplier to within 100m	A8NE (S)	382	2	623100 308900
11	Discharge Consents Operator: Anglian Water Services Limited Property Type: STORM TANK/CSO ON SEWERAGE NETWORK (WATER COMPANY) Location: Norwich Angel Road Cso, Angel Road, Norwich, Norfolk, Nr3 3ja Authority: Environment Agency, Anglian Region Catchment Area: Not Supplied Reference: Epreb3297ak Permit Version: 1 Effective Date: 20th May 2016 Issued Date: 20th May 2016 Revocation Date: 19th May 2017 Discharge Type: Public Sewage: Storm Sewage Overflow Discharge: Freshwater Stream/River Environment: Receiving Water: The River Wensum Status: New issued under EPR 2010 Positional Accuracy: Located by supplier to within 10m	A12NE (W)	394	2	622533 309507
11	Discharge Consents Operator: Anglian Water Services Limited Property Type: STORM TANK/CSO ON SEWERAGE NETWORK (WATER COMPANY) Location: Norwich Angel Road Cso, Angel Road, Norwich, Norfolk, Nr3 3ja Authority: Environment Agency, Anglian Region Catchment Area: Not Supplied Reference: Epreb3297ak Permit Version: 2 Effective Date: 20th May 2017 Issued Date: 20th May 2016 Revocation Date: Not Supplied Discharge Type: Public Sewage: Storm Sewage Overflow Discharge: Freshwater Stream/River Environment: Receiving Water: The River Wensum Status: New issued under EPR 2010 Positional Accuracy: Located by supplier to within 10m	A12NE (W)	394	2	622533 309507

Map ID	Details	Quadrant Reference (Compass Direction)	Estimated Distance From Site	Contact	NGR
11	Discharge Consents Operator: Anglian Water Services Limited Property Type: STORM TANK/CSO ON SEWERAGE NETWORK (WATER COMPANY) Location: Norwich Oak Lane Cso, Mile Cross Lane, Norwich, Norfolk, Nr6 7da Authority: Environment Agency, Anglian Region Catchment Area: Not Supplied Reference: Epreb3099ak Permit Version: 1 Effective Date: 19th April 2016 Issued Date: 19th April 2016 Revocation Date: Not Supplied Discharge Type: Public Sewage: Storm Sewage Overflow Discharge: Freshwater Stream/River Environment: Receiving Water: The River Wensum Status: New issued under EPR 2010 Positional Accuracy: Located by supplier to within 10m	A12NE (W)	394	2	622533 309507
12	Discharge Consents Operator: Anglian Water Services Limited Property Type: STORM TANK/CSO ON SEWERAGE NETWORK (WATER COMPANY) Location: Christchurch Rd / Unthank Rd Cso, Unthank Road, Norwich, Norfolk, Nr2 2aj Authority: Environment Agency, Anglian Region Catchment Area: Not Supplied Reference: Epreb3296vl Permit Version: 2 Effective Date: 20th May 2017 Issued Date: 20th May 2016 Revocation Date: Not Supplied Discharge Type: Public Sewage: Storm Sewage Overflow Discharge: Freshwater Stream/River Environment: Receiving Water: The River Wensum Status: New issued under EPR 2010 Positional Accuracy: Located by supplier to within 10m	A7NE (SW)	400	2	622597 309020
12	Discharge Consents Operator: Anglian Water Services Limited Property Type: STORM TANK/CSO ON SEWERAGE NETWORK (WATER COMPANY) Location: Christchurch Rd / Unthank Rd Cso, Unthank Road, Norwich, Norfolk, Nr2 2aj Authority: Environment Agency, Anglian Region Catchment Area: Not Supplied Reference: Epreb3296vl Permit Version: 1 Effective Date: 20th May 2016 Issued Date: 20th May 2016 Revocation Date: 19th May 2017 Discharge Type: Public Sewage: Storm Sewage Overflow Discharge: Freshwater Stream/River Environment: Receiving Water: The River Wensum Status: New issued under EPR 2010 Positional Accuracy: Located by supplier to within 10m	A7NE (SW)	400	2	622597 309020
12	Discharge Consents Operator: Anglian Water Services Limited Property Type: STORM TANK/CSO ON SEWERAGE NETWORK (WATER COMPANY) Location: Norwich - New Mills Cso, Heigham Street, Norwich, Norfolk, Nr2 4te Authority: Environment Agency, Anglian Region Catchment Area: Not Supplied Reference: Eprmb3699am Permit Version: 1 Effective Date: 26th April 2019 Issued Date: 26th April 2019 Revocation Date: Not Supplied Discharge Type: Public Sewage: Storm Sewage Overflow Discharge: Freshwater Stream/River Environment: Receiving Water: River Wensum Status: Varied under EPR 2010 Positional Accuracy: Located by supplier to within 10m	A7NE (SW)	406	2	622590 309020

Map ID	Details	Quadrant Reference (Compass Direction)	Estimated Distance From Site	Contact	NGR
13	Discharge Consents Operator: Anglian Water Services Limited Property Type: WWTW/SEWAGE TREATMENT WORKS (WATER COMPANY) Location: Quay Side, Norwich, Nr3 1rt Authority: Environment Agency, Anglian Region Catchment Area: Not Given Reference: Aw4nf519xl Permit Version: 1 Effective Date: 9th July 1965 Issued Date: 9th July 1965 Revocation Date: Not Supplied Discharge Type: Sewage Discharges - Stw Storm Overflow/Storm Tank - Water Company Discharge: Freshwater Stream/River Environment: Receiving Water: Not Supplied Status: Pre National Rivers Authority Legislation where issue date < 01/09/1989 Positional Accuracy: Located by supplier to within 100m	A9NW (SE)	402	2	623400 309000
14	Discharge Consents Operator: Anglian Water Services Limited Property Type: STORM TANK/CSO ON SEWERAGE NETWORK (WATER COMPANY) Location: School Lane / Bedford Street Cso, Bedford Street, Norwich, Norfolk, Nr2 1al Authority: Environment Agency, Anglian Region Catchment Area: Not Supplied Reference: Epreb3296nr Permit Version: 1 Effective Date: 20th May 2016 Issued Date: 20th May 2016 Revocation Date: 19th May 2017 Discharge Type: Public Sewage: Storm Sewage Overflow Discharge: Freshwater Stream/River Environment: Receiving Water: The River Wensum Status: New issued under EPR 2010 Positional Accuracy: Located by supplier to within 10m	A8NE (S)	404	2	623028 308869
14	Discharge Consents Operator: Anglian Water Services Limited Property Type: STORM TANK/CSO ON SEWERAGE NETWORK (WATER COMPANY) Location: School Lane / Bedford Street Cso, Bedford Street, Norwich, Norfolk, Nr2 1al Authority: Environment Agency, Anglian Region Catchment Area: Not Supplied Reference: Epreb3296nr Permit Version: 2 Effective Date: 20th May 2017 Issued Date: 20th May 2016 Revocation Date: Not Supplied Discharge Type: Public Sewage: Storm Sewage Overflow Discharge: Freshwater Stream/River Environment: Receiving Water: The River Wensum Status: New issued under EPR 2010 Positional Accuracy: Located by supplier to within 10m	A8NE (S)	404	2	623028 308869
15	Discharge Consents Operator: Anglian Water Services Limited Property Type: STORM TANK/CSO ON SEWERAGE NETWORK (WATER COMPANY) Location: Multiple Storm Overflows, Norwich, Norwich, Norfolk, Nr2 4ns Authority: Environment Agency, Anglian Region Catchment Area: Not Supplied Reference: Aw4nf519x Permit Version: 2 Effective Date: 26th April 2019 Issued Date: 26th April 2019 Revocation Date: Not Supplied Discharge Type: Public Sewage: Storm Sewage Overflow Discharge: Freshwater Stream/River Environment: Receiving Water: River Wensum Status: Varied under EPR 2010 Positional Accuracy: Located by supplier to within 10m	A7NE (SW)	405	2	622676 308940

Map ID	Details	Quadrant Reference (Compass Direction)	Estimated Distance From Site	Contact	NGR
15	Discharge Consents Operator: Anglian Water Services Limited Property Type: STORM TANK/CSO ON SEWERAGE NETWORK (WATER COMPANY) Location: Unthank Road, Surface Water Relief Outfall Authority: Environment Agency, Anglian Region Catchment Area: Not Given Reference: Aw4ts1032 Permit Version: 1 Effective Date: 16th December 1988 Issued Date: 16th December 1988 Revocation Date: Not Supplied Discharge Type: Discharge Of Other Matter-Surface Water Discharge: Saline Estuary Environment: Receiving Water: River Wensum Status: Pre National Rivers Authority Legislation where issue date < 01/09/1989 Positional Accuracy: Located by supplier to within 100m	A8NW (SW)	414	2	622690 308920
16	Discharge Consents Operator: Anglian Water Services Limited Property Type: STORM TANK/CSO ON SEWERAGE NETWORK (WATER COMPANY) Location: Norwich - River Lane Cso, Barrack Street, Norwich, Norfolk, Nr3 1tz Authority: Environment Agency, Anglian Region Catchment Area: Not Supplied Reference: Eprnb3590wg Permit Version: 1 Effective Date: 1st October 2019 Issued Date: 1st October 2019 Revocation Date: Not Supplied Discharge Type: Public Sewage: Storm Sewage Overflow Discharge: Freshwater Stream/River Environment: Receiving Water: River Wensum Status: Varied under EPR 2010 Positional Accuracy: Located by supplier to within 10m	A14SW (E)	406	2	623560 309300
16	Discharge Consents Operator: Jarrold Printing Property Type: Undefined Or Other Location: Jarrold Printing, Whitefriars, Norwich, Nr3 1sh Authority: Environment Agency, Anglian Region Catchment Area: River Wensum / Whitewater Reference: Pr4tf972x Permit Version: 1 Effective Date: 24th May 1983 Issued Date: 24th May 1983 Revocation Date: 25th June 2004 Discharge Type: Trade Discharge - Process Water Discharge: Freshwater Stream/River Environment: Receiving Water: River Wensum Status: Pre National Rivers Authority Legislation where issue date < 01/09/1989 Positional Accuracy: Located by supplier to within 10m	A14SW (E)	406	2	623560 309310
17	Discharge Consents Operator: Anglian Water Services Limited Property Type: STORM TANK/CSO ON SEWERAGE NETWORK (WATER COMPANY) Location: Multiple Storm Overflows, Norwich, Norwich, Norfolk, Nr2 4ns Authority: Environment Agency, Anglian Region Catchment Area: Not Given Reference: Aw4nf519x Permit Version: 1 Effective Date: 9th July 1965 Issued Date: 9th July 1965 Revocation Date: 25th April 2019 Discharge Type: Public Sewage: Storm Sewage Overflow Discharge: Freshwater Stream/River Environment: Receiving Water: River Wensum Status: Pre National Rivers Authority Legislation where issue date < 01/09/1989 Positional Accuracy: Located by supplier to within 100m	A14SW (SE)	411	2	623500 309100

Map ID	Details	Quadrant Reference (Compass Direction)	Estimated Distance From Site	Contact	NGR
18	Discharge Consents Operator: Norwich City Council Property Type: Domestic Property (Multiple) Location: Barnards Yard, Norwich, Norfolk, Nr3 3ds Authority: Environment Agency, Anglian Region Catchment Area: Not Supplied Reference: Eprub3591aa Permit Version: 1 Effective Date: 26th November 2021 Issued Date: 26th November 2021 Revocation Date: Not Supplied Discharge Type: Trade Discharge - Process Water Discharge: Freshwater Stream/River Environment: Receiving Water: River Wensum Status: New issued under EPR 2010 Positional Accuracy: Located by supplier to within 10m	A8NW (S)	414	2	622838 308861
18	Discharge Consents Operator: Txu Europe (J. Thompson) Property Type: Undefined Or Other Location: Duke Street, Norwich, Norfolk Authority: Environment Agency, Anglian Region Catchment Area: Not Supplied Reference: Pr4nf705 Permit Version: 1 Effective Date: 19th November 1986 Issued Date: 19th November 1986 Revocation Date: 17th March 1992 Discharge Type: Trade Discharges - Cooling Water Discharge: Freshwater Stream/River Environment: Receiving Water: River Wensum Status: Pre National Rivers Authority Legislation where issue date < 01/09/1989 Positional Accuracy: Located by supplier to within 10m	A8NW (S)	423	2	622850 308850
19	Discharge Consents Operator: Anglian Water Services Limited Property Type: STORM TANK/CSO ON SEWERAGE NETWORK (WATER COMPANY) Location: Multiple Storm Overflows, Norwich, Norfolk, Nr2 4ns Authority: Environment Agency, Anglian Region Catchment Area: Not Supplied Reference: Aw4nf519x Permit Version: 1 Effective Date: 9th July 1965 Issued Date: 9th July 1965 Revocation Date: 25th April 2019 Discharge Type: Public Sewage: Storm Sewage Overflow Discharge: Freshwater Stream/River Environment: Receiving Water: River Wensum Status: Pre National Rivers Authority Legislation where issue date < 01/09/1989 Positional Accuracy: Located by supplier to within 10m	A8NE (S)	457	2	623209 308844
20	Discharge Consents Operator: Anglian Water Services Ltd Property Type: Not Given Location: Bedford Street Authority: Environment Agency, Anglian Region Catchment Area: Not Given Reference: AW4NF/519XC Permit Version: Not Supplied Effective Date: Not Supplied Issued Date: 9th July 1965 Revocation Date: Not Supplied Discharge Type: Sewerage And Other Matter Discharge - Storm Sewerage Discharge: Freshwater Stream/River Environment: Receiving Water: Not Supplied Status: Not Supplied Positional Accuracy: Located by supplier to within 100m	A8NW (S)	468	2	622900 308800

Map ID	Details	Quadrant Reference (Compass Direction)	Estimated Distance From Site	Contact	NGR
21	Discharge Consents Operator: Anglian Water Services Ltd Property Type: Not Given Location: O/Flows From New Mills, Western Side Of Sluices Authority: Environment Agency, Anglian Region Catchment Area: Not Given Reference: AW4NF/519XB Permit Version: Not Supplied Effective Date: Not Supplied Issued Date: 9th July 1965 Revocation Date: Not Supplied Discharge Type: Sewerage And Other Matter Discharge - Storm Sewerage Discharge: Freshwater Stream/River Environment: Receiving Water: Not Supplied Status: Not Supplied Positional Accuracy: Located by supplier to within 100m	A7NE (SW)	489	2	622500 309000
22	Discharge Consents Operator: Anglian Water Services Limited Property Type: STORM TANK/CSO ON SEWERAGE NETWORK (WATER COMPANY) Location: Catton Grove/Angel Rd. Cso, Norwich, Nr3 3hb Authority: Environment Agency, Anglian Region Catchment Area: Not Given Reference: Aw4nf1031 Permit Version: 1 Effective Date: 11th August 1987 Issued Date: 11th August 1987 Revocation Date: 10th April 2017 Discharge Type: Discharge Of Other Matter-Surface Water Discharge: Freshwater Stream/River Environment: Receiving Water: River Wensum Status: Surrendered under EPR 2010 Positional Accuracy: Located by supplier to within 100m	A12NE (NW)	503	2	622470 309720
23	Discharge Consents Operator: Anglian Water Services Limited Property Type: STORM TANK/CSO ON SEWERAGE NETWORK (WATER COMPANY) Location: Multiple Storm Overflows, Norwich, Norfolk, Nr2 4ns Authority: Environment Agency, Anglian Region Catchment Area: Not Supplied Reference: Aw4nf519x Permit Version: 1 Effective Date: 9th July 1965 Issued Date: 9th July 1965 Revocation Date: 25th April 2019 Discharge Type: Public Sewage: Storm Sewage Overflow Discharge: Freshwater Stream/River Environment: Receiving Water: River Wensum Status: Pre National Rivers Authority Legislation where issue date < 01/09/1989 Positional Accuracy: Located by supplier to within 10m	A8NE (S)	533	2	623099 308747
24	Discharge Consents Operator: Anglian Water Services Limited Property Type: WWTW/SEWAGE TREATMENT WORKS (WATER COMPANY) Location: Pottergate, Norwich, Nr2 4pd Authority: Environment Agency, Anglian Region Catchment Area: Not Given Reference: Aw4nf519xj Permit Version: 1 Effective Date: 9th July 1965 Issued Date: 9th July 1965 Revocation Date: Not Supplied Discharge Type: Sewage Discharges - Stw Storm Overflow/Storm Tank - Water Company Discharge: Freshwater Stream/River Environment: Receiving Water: Not Supplied Status: Pre National Rivers Authority Legislation where issue date < 01/09/1989 Positional Accuracy: Located by supplier to within 100m	A7NE (SW)	553	2	622500 308900

Map ID	Details	Quadrant Reference (Compass Direction)	Estimated Distance From Site	Contact	NGR
25	Discharge Consents Operator: Anglian Water Services Limited Property Type: STORM TANK/CSO ON SEWERAGE NETWORK (WATER COMPANY) Location: Multiple Storm Overflows, Norwich, Norfolk, Nr2 4ns Authority: Environment Agency, Anglian Region Catchment Area: Not Supplied Reference: Aw4nf519x Permit Version: 1 Effective Date: 9th July 1965 Issued Date: 9th July 1965 Revocation Date: 25th April 2019 Discharge Type: Public Sewage: Storm Sewage Overflow Discharge: Freshwater Stream/River Environment: Receiving Water: River Wensum Status: Pre National Rivers Authority Legislation where issue date < 01/09/1989 Positional Accuracy: Located by supplier to within 10m	A8SW (S)	621	2	623020 308650
26	Discharge Consents Operator: Anglian Water Services Limited Property Type: STORM TANK/CSO ON SEWERAGE NETWORK (WATER COMPANY) Location: Drayton Rd No 3/Bootbinder Road Cso, Drayton Road, Norwich, Norfolk, Nr3 2dn Authority: Environment Agency, Anglian Region Catchment Area: Not Supplied Reference: Epreb3098vl Permit Version: 1 Effective Date: 19th April 2016 Issued Date: 19th April 2016 Revocation Date: Not Supplied Discharge Type: Public Sewage: Storm Sewage Overflow Discharge: Freshwater Stream/River Environment: Receiving Water: The River Wensum Status: New issued under EPR 2010 Positional Accuracy: Located by supplier to within 10m	A17SW (NW)	830	2	622212 309936
27	Discharge Consents Operator: Anglian Water Services Limited Property Type: STORM TANK/CSO ON SEWERAGE NETWORK (WATER COMPANY) Location: Norwich - Ketts Hill Cso, Ketts Hill, Norwich, Norfolk, Nr1 4rd Authority: Environment Agency, Anglian Region Catchment Area: Not Supplied Reference: Eprnb3591af Permit Version: 1 Effective Date: 1st October 2019 Issued Date: 1st October 2019 Revocation Date: Not Supplied Discharge Type: Public Sewage: Storm Sewage Overflow Discharge: Freshwater Stream/River Environment: Receiving Water: River Wensum Status: Varied under EPR 2010 Positional Accuracy: Located by supplier to within 10m	A14SE (E)	835	2	623980 309200
27	Discharge Consents Operator: Anglian Water Services Limited Property Type: STORM TANK/CSO ON SEWERAGE NETWORK (WATER COMPANY) Location: Norwich Cow Tower Cso Barrack Street, Norwich, Norfolk, Nr3 1ts Authority: Environment Agency, Anglian Region Catchment Area: Not Supplied Reference: Aeetf12149 Permit Version: 2 Effective Date: 16th March 2018 Issued Date: 16th March 2018 Revocation Date: 30th March 2018 Discharge Type: Public Sewage: Storm Sewage Overflow Discharge: Freshwater Stream/River Environment: Receiving Water: River Wensum Status: Varied under EPR 2010 Positional Accuracy: Located by supplier to within 10m	A14SE (E)	844	2	623990 309200

Map ID	Details	Quadrant Reference (Compass Direction)	Estimated Distance From Site	Contact	NGR
27	Discharge Consents Operator: Anglian Water Services Limited Property Type: STORM TANK/CSO ON SEWERAGE NETWORK (WATER COMPANY) Location: Norwich Cow Tower Cso Barrack Street, Norwich, Norfolk, Nr3 1ts Authority: Environment Agency, Anglian Region Catchment Area: Not Supplied Reference: Aeetf12149 Permit Version: 3 Effective Date: 31st March 2018 Issued Date: 16th March 2018 Revocation Date: Not Supplied Discharge Type: Public Sewage: Storm Sewage Overflow Discharge: Freshwater Stream/River Environment: Receiving Water: River Wensum Status: Varied under EPR 2010 Positional Accuracy: Located by supplier to within 10m	A14SE (E)	844	2	623990 309200
27	Discharge Consents Operator: Anglian Water Services Limited Property Type: STORM TANK/CSO ON SEWERAGE NETWORK (WATER COMPANY) Location: Norwich Cow Tower Cso Barrack Street, Norwich, Norfolk, Nr3 1ts Authority: Environment Agency, Anglian Region Catchment Area: Not Given Reference: Aeetf12149 Permit Version: 1 Effective Date: 15th August 1997 Issued Date: 15th August 1997 Revocation Date: 15th March 2018 Discharge Type: Sewage Discharges - Stw Storm Overflow/Storm Tank - Water Company Discharge: Freshwater Stream/River Environment: Receiving Water: River Wensum Status: Post National Rivers Authority Legislation where issue date > 31/08/1989 Positional Accuracy: Located by supplier to within 100m	A14SE (E)	844	2	623990 309200
27	Discharge Consents Operator: Anglian Water Services Ltd Property Type: Not Given Location: Ketts Hill - Norwich Authority: Environment Agency, Anglian Region Catchment Area: Not Given Reference: AW4NF/548XB Permit Version: Not Supplied Effective Date: Not Supplied Issued Date: 11th February 1966 Revocation Date: Not Supplied Discharge Type: Sewerage And Other Matter Discharge - Storm Sewerage Discharge: Freshwater Stream/River Environment: Receiving Water: Not Supplied Status: Not Supplied Positional Accuracy: Located by supplier to within 100m	A14SE (E)	854	2	624000 309200
28	Discharge Consents Operator: Anglian Water Services Limited Property Type: WWTW/SEWAGE TREATMENT WORKS (WATER COMPANY) Location: Yacht Station - Norwich, Norwich, Nr1 Authority: Environment Agency, Anglian Region Catchment Area: Not Given Reference: Aw4nf548xg Permit Version: 1 Effective Date: 11th February 1966 Issued Date: 11th February 1966 Revocation Date: Not Supplied Discharge Type: Sewage Discharges - Stw Storm Overflow/Storm Tank - Water Company Discharge: Freshwater Stream/River Environment: Receiving Water: Status: Pre National Rivers Authority Legislation where issue date < 01/09/1989 Positional Accuracy: Located by supplier to within 100m	A9SW (SE)	841	2	623400 308500

Map ID	Details	Quadrant Reference (Compass Direction)	Estimated Distance From Site	Contact	NGR
29	Discharge Consents Operator: Anglian Water Services Ltd Property Type: Not Given Location: River Lane - Norwich Authority: Environment Agency, Anglian Region Catchment Area: Not Given Reference: AW4NF/548XA Permit Version: Not Supplied Effective Date: Not Supplied Issued Date: 11th February 1966 Revocation Date: Not Supplied Discharge Type: Sewerage And Other Matter Discharge - Storm Sewerage Discharge: Freshwater Stream/River Environment: Receiving Water: Not Supplied Status: Not Supplied Positional Accuracy: Located by supplier to within 100m	A14SE (E)	846	2	624000 309300
30	Discharge Consents Operator: Anglian Water Services Ltd Property Type: Not Given Location: Recorder Road - Norwich Authority: Environment Agency, Anglian Region Catchment Area: Not Given Reference: AW4NF/548XF Permit Version: Not Supplied Effective Date: Not Supplied Issued Date: 11th February 1966 Revocation Date: Not Supplied Discharge Type: Sewerage And Other Matter Discharge - Storm Sewerage Discharge: Freshwater Stream/River Environment: Receiving Water: Not Supplied Status: Not Supplied Positional Accuracy: Located by supplier to within 100m	A9SE (SE)	902	2	623700 308600
31	Discharge Consents Operator: Anglian Water Services Ltd Property Type: Not Given Location: Bishopbridge Road-Norwich Authority: Environment Agency, Anglian Region Catchment Area: Not Given Reference: AW4NF/548XC Permit Version: Not Supplied Effective Date: Not Supplied Issued Date: 11th February 1966 Revocation Date: Not Supplied Discharge Type: Sewerage And Other Matter Discharge - Storm Sewerage Discharge: Freshwater Stream/River Environment: Receiving Water: Not Supplied Status: Not Supplied Positional Accuracy: Located by supplier to within 100m	A9NE (E)	905	2	624000 309000
31	Discharge Consents Operator: Anglian Water Services Limited Property Type: STORM TANK/CSO ON SEWERAGE NETWORK (WATER COMPANY) Location: Norwich - Bishopbridge Road Cso, Riverside Road, Norwich, Norfolk, Nr1 4lh Authority: Environment Agency, Anglian Region Catchment Area: Not Supplied Reference: Eprnb3591ee Permit Version: 1 Effective Date: 1st October 2019 Issued Date: 1st October 2019 Revocation Date: Not Supplied Discharge Type: Public Sewage: Storm Sewage Overflow Discharge: Freshwater Stream/River Environment: Receiving Water: River Wensum Status: Varied under EPR 2010 Positional Accuracy: Located by supplier to within 10m	A9NE (E)	913	2	624020 309030

Map ID	Details	Quadrant Reference (Compass Direction)	Estimated Distance From Site	Contact	NGR
32	Discharge Consents Operator: Anglian Water Services Limited Property Type: STORM TANK/CSO ON SEWERAGE NETWORK (WATER COMPANY) Location: Norwich Riverside Cso, Riverside Road, Norwich, Norfolk, Nr1 1 Ta Authority: Environment Agency, Anglian Region Catchment Area: Not Supplied Reference: Epreb3296rq Permit Version: 1 Effective Date: 20th May 2016 Issued Date: 20th May 2016 Revocation Date: 19th May 2017 Discharge Type: Public Sewage: Storm Sewage Overflow Discharge: Freshwater Stream/River Environment: Receiving Water: The River Wensum Status: New issued under EPR 2010 Positional Accuracy: Located by supplier to within 10m	A9NE (SE)	920	2	623985 308927
32	Discharge Consents Operator: Anglian Water Services Limited Property Type: STORM TANK/CSO ON SEWERAGE NETWORK (WATER COMPANY) Location: Norwich Riverside Cso, Riverside Road, Norwich, Norfolk, Nr1 1 Ta Authority: Environment Agency, Anglian Region Catchment Area: Not Supplied Reference: Epreb3296rq Permit Version: 2 Effective Date: 20th May 2017 Issued Date: 20th May 2016 Revocation Date: Not Supplied Discharge Type: Public Sewage: Storm Sewage Overflow Discharge: Freshwater Stream/River Environment: Receiving Water: The River Wensum Status: New issued under EPR 2010 Positional Accuracy: Located by supplier to within 10m	A9NE (SE)	920	2	623985 308927
33	Discharge Consents Operator: Anglian Water Services Limited Property Type: WWTW/SEWAGE TREATMENT WORKS (WATER COMPANY) Location: Norwich Recorder Road Cso, Norwich, Norfolk Authority: Environment Agency, Anglian Region Catchment Area: Not Supplied Reference: Aw4nf548x Permit Version: 1 Effective Date: 11th February 1966 Issued Date: 11th February 1966 Revocation Date: 30th September 2019 Discharge Type: Public Sewage: Storm Sewage Overflow Discharge: Freshwater Stream/River Environment: Receiving Water: The River Wensum Status: Pre National Rivers Authority Legislation where issue date < 01/09/1989 Positional Accuracy: Located by supplier to within 10m	A10NW (E)	928	2	624045 309061
34	Discharge Consents Operator: Anglian Water Services Limited Property Type: STORM TANK/CSO ON SEWERAGE NETWORK (WATER COMPANY) Location: Norwich Lower Close (Ferry Ln) Cso, Lower Close, Norwich, Norfolk, Nr1 4dz Authority: Environment Agency, Anglian Region Catchment Area: Not Supplied Reference: Eprgb3293wp Permit Version: 1 Effective Date: 22nd June 2017 Issued Date: 22nd June 2017 Revocation Date: 21st June 2018 Discharge Type: Public Sewage: Storm Sewage Overflow Discharge: Freshwater Stream/River Environment: Receiving Water: The River Wensum Status: New issued under EPR 2010 Positional Accuracy: Located by supplier to within 10m	A9SE (SE)	960	2	623910 308730

Map ID	Details	Quadrant Reference (Compass Direction)	Estimated Distance From Site	Contact	NGR
34	Discharge Consents Operator: Anglian Water Services Limited Property Type: STORM TANK/CSO ON SEWERAGE NETWORK (WATER COMPANY) Location: Norwich Lower Close (Ferry Ln) Cso, Lower Close, Norwich, Norfolk, Nr1 4dz Authority: Environment Agency, Anglian Region Catchment Area: Not Supplied Reference: Eprgb3293wp Permit Version: 2 Effective Date: 22nd June 2018 Issued Date: 22nd June 2017 Revocation Date: Not Supplied Discharge Type: Public Sewage: Storm Sewage Overflow Discharge: Freshwater Stream/River Environment: Receiving Water: The River Wensum Status: New issued under EPR 2010 Positional Accuracy: Located by supplier to within 10m	A9SE (SE)	960	2	623910 308730
34	Discharge Consents Operator: Anglian Water Services Limited Property Type: WWTW/SEWAGE TREATMENT WORKS (WATER COMPANY) Location: Old Carrow Rd - Norwich, Old Carrow Rd, Norwich, Nr1 Authority: Environment Agency, Anglian Region Catchment Area: Not Given Reference: Aw4nf548xh Permit Version: 1 Effective Date: 11th February 1966 Issued Date: 11th February 1966 Revocation Date: Not Supplied Discharge Type: Sewage Discharges - Stw Storm Overflow/Storm Tank - Water Company Discharge: Freshwater Stream/River Environment: Receiving Water: Not Supplied Status: Pre National Rivers Authority Legislation where issue date < 01/09/1989 Positional Accuracy: Located by supplier to within 100m	A9SE (SE)	971	2	623900 308700
35	Discharge Consents Operator: Roman Catholic Diocese Of East Anglia Property Type: Not Supplied Location: Cathedral House Unthank Road, Norwich, Norfolk, Nr2 2pa Authority: Environment Agency, Anglian Region Catchment Area: Not Supplied Reference: Pr4lf379 Permit Version: 1 Effective Date: 15th January 1986 Issued Date: 15th January 1986 Revocation Date: 11th February 1992 Discharge Type: Discharge Of Other Matter-Surface Water Discharge: Into Land Environment: Receiving Water: A Well Status: Pre National Rivers Authority Legislation where issue date < 01/09/1989 Positional Accuracy: Located by supplier to within 100m	A7SW (SW)	983	2	622300 308500
36	Local Authority Pollution Prevention and Controls Name: P W Turner Location: 7 Unicorn Yard , Oak Street, NORWICH, Norfolk, NR3 3AL Authority: Norwich City Council, Environmental Health Department Permit Reference: Epa/91/07/B1 Dated: Not Supplied Process Type: Local Authority Air Pollution Control Description: PG1/1Waste oil burners, less than 0.4MW net rated thermal input Status: Authorisation revoked Positional Accuracy: Manually positioned to the road within the address or location	A13SW (SW)	237	3	622749 309096
37	Local Authority Pollution Prevention and Controls Name: Lc Jay & Son Ltd Location: 19-21 Oak Street, NORWICH, Norfolk, NR3 3AU Authority: Norwich City Council, Environmental Health Department Permit Reference: Epa92/6/B2 Dated: 12th July 1993 Process Type: Local Authority Air Pollution Control Description: PG2/4 Iron, steel and non-ferrous metal foundry processes Status: Authorisation revoked Positional Accuracy: Manually positioned to the address or location	A8NW (SW)	276	3	622758 309040

Map ID	Details	Quadrant Reference (Compass Direction)	Estimated Distance From Site	Contact	NGR
38	Local Authority Pollution Prevention and Controls Name: New Jarrold Printing Ltd Location: Whitefriars, NORWICH, Norfolk, NR3 1SH Authority: Norwich City Council, Environmental Health Department Permit Reference: EPA92/8/B3/R1 Dated: 19th April 1994 Process Type: Local Authority Air Pollution Control Description: PG6/16 Printworks Status: Authorisation revoked Positional Accuracy: Automatically positioned to the address	A14SW (E)	310	3	623463 309293
39	Local Authority Pollution Prevention and Controls Name: D Slaughter Location: 125 Oak Street, Norwich, Norfolk, NR3 3BP Authority: Norwich City Council, Environmental Health Department Permit Reference: EPA/91/10/B1 Dated: 17th March 1992 Process Type: Local Authority Air Pollution Control Description: PG1/1Waste oil burners, less than 0.4MW net rated thermal input Status: Authorisation revoked Positional Accuracy: Manually positioned to the address or location	A12NE (W)	315	3	622594 309428
40	Local Authority Pollution Prevention and Controls Name: Robinsons Bodycentre Location: 120-126 Barker Street, NORWICH, NR2 4LX Authority: Norwich City Council, Environmental Health Department Permit Reference: LAPPC2005/04 Dated: 1st July 2001 Process Type: Local Authority Pollution Prevention and Control Description: PG6/34 Respraying of road vehicles Status: Permitted Positional Accuracy: Manually positioned to the address or location	A12SE (W)	479	3	622416 309340
40	Local Authority Pollution Prevention and Controls Name: Robinsons Ltd Location: 120-126 Barker Street, Norwich, NR2 4LX Authority: Norwich City Council, Environmental Health Department Permit Reference: 2005/04 Dated: 20th June 1996 Process Type: Local Authority Pollution Prevention and Control Description: PG6/34 Respraying of road vehicles Status: Permitted Positional Accuracy: Manually positioned to the address or location	A12SE (W)	479	3	622416 309339
41	Local Authority Pollution Prevention and Controls Name: A & W Cushion Ltd Location: St Benedicts Sawmills, Barn Road, NORWICH, Norfolk, NR2 4PW Authority: Norwich City Council, Environmental Health Department Permit Reference: 2007/13 Dated: 20th January 1997 Process Type: Local Authority Air Pollution Control Description: PG6/2 Manufacture of timber and wood-based products Status: Authorised Positional Accuracy: Manually positioned to the address or location	A7NE (SW)	540	3	622434 309006
41	Local Authority Pollution Prevention and Controls Name: P R Bullard Location: Pete's Motors, Barn road, NORWICH, Norfolk, NR2 4PW Authority: Norwich City Council, Environmental Health Department Permit Reference: Epa/93/17/B1 Dated: 16th July 1993 Process Type: Local Authority Air Pollution Control Description: PG1/1Waste oil burners, less than 0.4MW net rated thermal input Status: Authorisation revoked Positional Accuracy: Manually positioned to the address or location	A7NE (SW)	564	3	622405 309009
42	Local Authority Pollution Prevention and Controls Name: St Albans Operating Co Location: 9 Dereham Road, NORWICH, Norfolk, NR2 4HX Authority: Norwich City Council, Environmental Health Department Permit Reference: 2006/04 Dated: 20th April 1999 Process Type: Local Authority Pollution Prevention and Control Description: PG1/14 Petrol filling station Status: Permitted Positional Accuracy: Automatically positioned to the address	A7NW (SW)	648	3	622348 308941

Map ID	Details	Quadrant Reference (Compass Direction)	Estimated Distance From Site	Contact	NGR
43	Local Authority Pollution Prevention and Controls Name: Clean Team Dry Cleaners Location: 164 Silver Road, Norwich, Nr3 4tq Authority: Norwich City Council, Environmental Health Department Permit Reference: 2007/15 Dated: 30th October 2007 Process Type: Local Authority Pollution Prevention and Control Description: PG6/46 Dry cleaning Status: Authorisation certificate surrendered by operator Positional Accuracy: Manually positioned to the address or location	A19SW (NE)	676	3	623522 310024
44	Local Authority Pollution Prevention and Controls Name: Anglia Lead Ltd Location: 49 Barker Street, NORWICH, Norfolk, NR2 4TN Authority: Norwich City Council, Environmental Health Department Permit Reference: 2006/17 Dated: 31st March 1993 Process Type: Local Authority Pollution Prevention and Control Description: PG2/4 Iron, steel and non-ferrous metal foundry processes Status: Authorisation certificate surrendered by operator Positional Accuracy: Automatically positioned to the address	A12NW (W)	683	3	622269 309684
45	Local Authority Pollution Prevention and Controls Name: Florida Shoe Factory (Norwich) Ltd Location: Dibden Road, NORWICH, Norfolk, NR3 4RR Authority: Norwich City Council, Environmental Health Department Permit Reference: Epa/92/01/B3 Dated: 30th March 1994 Process Type: Local Authority Air Pollution Control Description: PG6/32 Adhesive coating Status: Authorisation revoked Positional Accuracy: Automatically positioned to the address	A19SW (NE)	723	3	623674 309944
46	Local Authority Pollution Prevention and Controls Name: R Topsom Motor Engineers Location: Unit 8 69 Barker Street, Norwich, NR2 4TN Authority: Norwich City Council, Environmental Health Department Permit Reference: 2006/16 Dated: 29th March 2006 Process Type: Local Authority Pollution Prevention and Control Description: PG1/1Waste oil burners, less than 0.4MW net rated thermal input Status: Authorisation certificate surrendered by operator Positional Accuracy: Manually positioned to the address or location	A12NW (NW)	729	3	622236 309739
47	Local Authority Pollution Prevention and Controls Name: Black Arrow Service Station Location: Aylsham Road, NORWICH, Norfolk, NR2 Authority: Norwich City Council, Environmental Health Department Permit Reference: Epa 98/22 Dated: Not Supplied Process Type: Local Authority Air Pollution Control Description: PG1/14 Petrol filling station Status: Authorisation revoked Positional Accuracy: Automatically positioned to the address	A17NE (NW)	768	3	622413 310089
48	Local Authority Pollution Prevention and Controls Name: Start Rite Shoes Ltd Location: Crome Road, NORWICH, Norfolk, NR3 4RD Authority: Norwich City Council, Environmental Health Department Permit Reference: Epa/93/20/B3 Dated: 22nd August 1994 Process Type: Local Authority Air Pollution Control Description: PG6/29 Di-isocyanate processes Status: Authorisation revoked Positional Accuracy: Automatically positioned to the address	A19NW (NE)	821	3	623668 310086
48	Local Authority Pollution Prevention and Controls Name: Start Rite Shoes Ltd Location: Crome Road, NORWICH, Norfolk, NR3 4RD Authority: Norwich City Council, Environmental Health Department Permit Reference: Epa93/20/83 Dated: 22nd August 1994 Process Type: Local Authority Air Pollution Control Description: PG6/29 Di-isocyanate processes Status: Authorisation revoked Positional Accuracy: Automatically positioned to the address	A19NW (NE)	821	3	623668 310086

Map ID	Details	Quadrant Reference (Compass Direction)	Estimated Distance From Site	Contact	NGR
48	Local Authority Pollution Prevention and Controls Name: Start Rite Shoes Ltd Location: Crome Road, NORWICH, Norfolk, NR3 4RD Authority: Norwich City Council, Environmental Health Department Permit Reference: Epa92/5/B3 Dated: 28th February 1994 Process Type: Local Authority Air Pollution Control Description: PG6/32 Adhesive coating Status: Authorisation revoked Positional Accuracy: Automatically positioned to the address	A19NW (NE)	821	3	623668 310086
49	Local Authority Pollution Prevention and Controls Name: Castle Service Station Location: Rose Lane, NORWICH, Norfolk, NR1 1PN Authority: Norwich City Council, Environmental Health Department Permit Reference: 2006/07 Dated: 9th February 2006 Process Type: Local Authority Pollution Prevention and Control Description: PG1/14 Petrol filling station Status: Permitted Positional Accuracy: Automatically positioned to the address	A9SW (SE)	835	3	623417 308513
50	Local Authority Pollution Prevention and Controls Name: Save Service Station Location: 58-62 Dereham Road, NORWICH, Norfolk, NR2 4BT Authority: Norwich City Council, Environmental Health Department Permit Reference: Epa 98/2 Dated: Not Supplied Process Type: Local Authority Air Pollution Control Description: PG1/14 Petrol filling station Status: Authorisation revoked Positional Accuracy: Automatically positioned to the address	A7NW (SW)	838	3	622129 308949
51	Local Authority Pollution Prevention and Controls Name: Johnson Cleaners Ltd Location: 2 Castle Meadow, Norwich, NR1 3PY Authority: Norwich City Council, Environmental Health Department Permit Reference: 2007/12 Dated: 11th September 2007 Process Type: Local Authority Pollution Prevention and Control Description: PG6/46 Dry cleaning Status: Permitted Positional Accuracy: Manually positioned to the address or location	A8SE (S)	871	3	623090 308406
52	Local Authority Pollution Prevention and Controls Name: Oakstead Service Station Location: 86 Drayton Road, NORWICH, Norfolk, NR3 2DW Authority: Norwich City Council, Environmental Health Department Permit Reference: Epa98/28 Dated: Not Supplied Process Type: Local Authority Air Pollution Control Description: PG1/14 Petrol filling station Status: Authorisation revoked Positional Accuracy: Automatically positioned to the address	A17SW (NW)	965	3	622145 310082
53	Local Authority Pollution Prevention and Controls Name: Pottergate Motors Location: 85 Drayton Road, Norwich, Norfolk, NR3 2DN Authority: Norwich City Council, Environmental Health Department Permit Reference: 2004/02 Dated: 17th March 1992 Process Type: Local Authority Pollution Prevention and Control Description: PG1/1 Waste oil burners, less than 0.4MW net rated thermal input Status: Permitted Positional Accuracy: Manually positioned to the address or location	A17NW (NW)	970	3	622183 310139
54	Local Authority Pollution Prevention and Controls Name: Hartwell Norwich Location: Mountergate, NORWICH, Norfolk, NR1 1PX Authority: Norwich City Council, Environmental Health Department Permit Reference: Epa/92/15/B3 Dated: 14th September 1994 Process Type: Local Authority Air Pollution Control Description: PG6/34 Respraying of road vehicles Status: Authorisation revoked Positional Accuracy: Manually positioned to the address or location	A9SW (SE)	972	3	623580 308437
	Nearest Surface Water Feature	A13SE (SE)	279	-	623334 309106

Map ID	Details	Quadrant Reference (Compass Direction)	Estimated Distance From Site	Contact	NGR
55	Pollution Incidents to Controlled Waters Property Type: Fire Water Location: Norwich District Authority: Environment Agency, Anglian Region Pollutant: Miscellaneous - Fire water / Foam Note: River Wensum Incident Date: 4th October 1996 Incident Reference: 3554 Catchment Area: Not Given Receiving Water: Freshwater Stream/River Cause of Incident: Fire Incident Severity: Category 3 - Minor Incident Positional Accuracy: Located by supplier to within 100m	A13SE (SE)	50	2	623200 309300
56	Pollution Incidents to Controlled Waters Property Type: Water Company Sewage: Combined Sewer Overflow Location: Norwich District Authority: Environment Agency, Anglian Region Pollutant: Crude Sewage Note: River Wensum Incident Date: 19th May 1994 Incident Reference: 2368 Catchment Area: Not Given Receiving Water: Freshwater Stream/River Cause of Incident: Blocked Sewer Incident Severity: Category 3 - Minor Incident Positional Accuracy: Located by supplier to within 100m	A13NE (NE)	148	2	623200 309600
57	Pollution Incidents to Controlled Waters Property Type: Road Location: Norwich District Authority: Environment Agency, Anglian Region Pollutant: Oils - Diesel (Including Agricultural) Note: River Wensum Incident Date: 12th May 1998 Incident Reference: 4300 Catchment Area: Not Given Receiving Water: Not Given Cause of Incident: Accidental Spillage/Leakage Incident Severity: Category 3 - Minor Incident Positional Accuracy: Located by supplier to within 100m	A13SW (S)	168	2	622900 309100
58	Pollution Incidents to Controlled Waters Property Type: Not Given Location: Norwich District Authority: Environment Agency, Anglian Region Pollutant: Unknown Note: River Wensum Incident Date: 7th June 1992 Incident Reference: 1564 Catchment Area: Not Given Receiving Water: Freshwater Stream/River Cause of Incident: Unknown Incident Severity: Category 3 - Minor Incident Positional Accuracy: Located by supplier to within 100m	A13SE (SE)	190	2	623300 309200
58	Pollution Incidents to Controlled Waters Property Type: Not Given Location: Norwich District Authority: Environment Agency, Anglian Region Pollutant: Unknown Note: River Wensum Incident Date: 19th January 1993 Incident Reference: 1777 Catchment Area: Not Given Receiving Water: Freshwater Stream/River Cause of Incident: Unknown Incident Severity: Category 3 - Minor Incident Positional Accuracy: Located by supplier to within 100m	A13SE (SE)	193	2	623300 309195
58	Pollution Incidents to Controlled Waters Property Type: Domestic/Residential Location: Norwich District Authority: Environment Agency, Anglian Region Pollutant: Unknown Sewage Note: River Wensum Incident Date: 22nd September 1997 Incident Reference: 3989 Catchment Area: Not Given Receiving Water: Freshwater Stream/River Cause of Incident: Wrong Connection Incident Severity: Category 3 - Minor Incident Positional Accuracy: Located by supplier to within 100m	A13SE (SE)	197	2	623305 309195

Map ID	Details	Quadrant Reference (Compass Direction)	Estimated Distance From Site	Contact	NGR
59	Pollution Incidents to Controlled Waters Property Type: Water Company Sewage: Surface Water Outfall Location: Norwich District Authority: Environment Agency, Anglian Region Pollutant: Crude Sewage Note: River Wensum Incident Date: 4th March 1997 Incident Reference: 3693 Catchment Area: Not Given Receiving Water: Freshwater Stream/River Cause of Incident: Blocked Sewer Incident Severity: Category 3 - Minor Incident Positional Accuracy: Located by supplier to within 100m	A13SE (SE)	255	2	623295 309105
59	Pollution Incidents to Controlled Waters Property Type: Water Company Sewage: Surface Water Outfall Location: Norwich District Authority: Environment Agency, Anglian Region Pollutant: Oils - Other Oil Note: River Wensum Incident Date: 11th June 1997 Incident Reference: 3824 Catchment Area: Not Given Receiving Water: Freshwater Stream/River Cause of Incident: Land Runoff Incident Severity: Category 3 - Minor Incident Positional Accuracy: Located by supplier to within 100m	A13SE (SE)	258	2	623300 309105
59	Pollution Incidents to Controlled Waters Property Type: Water Company Sewage: Surface Water Outfall Location: NORWICH Authority: Environment Agency, Anglian Region Pollutant: Oils - Other Oil Note: River Wensum Incident Date: 11th June 1997 Incident Reference: 3824 Catchment Area: Not Given Receiving Water: Freshwater Stream/River Cause of Incident: Land Runoff Incident Severity: Category 3 - Minor Incident Positional Accuracy: Located by supplier to within 100m	A13SE (SE)	261	2	623305 309105
59	Pollution Incidents to Controlled Waters Property Type: Not Given Location: Norwich District Authority: Environment Agency, Anglian Region Pollutant: Unknown Note: River Wensum Incident Date: 18th September 1992 Incident Reference: 1681 Catchment Area: Not Given Receiving Water: Freshwater Stream/River Cause of Incident: Unknown Incident Severity: Category 2 - Significant Incident Positional Accuracy: Located by supplier to within 100m	A13SE (SE)	262	2	623300 309100
59	Pollution Incidents to Controlled Waters Property Type: Water Company Sewage: Surface Water Outfall Location: NORWICH Authority: Environment Agency, Anglian Region Pollutant: Crude Sewage Note: River Wensum Incident Date: 4th March 1997 Incident Reference: 3693 Catchment Area: Not Given Receiving Water: Freshwater Stream/River Cause of Incident: Blocked Sewer Incident Severity: Category 3 - Minor Incident Positional Accuracy: Located by supplier to within 100m	A13SE (SE)	265	2	623305 309100
59	Pollution Incidents to Controlled Waters Property Type: Water Company Sewage: Surface Water Outfall Location: Norwich District Authority: Environment Agency, Anglian Region Pollutant: Crude Sewage Note: River Wensum Incident Date: 1st September 1995 Incident Reference: 3041 Catchment Area: Not Given Receiving Water: Freshwater Stream/River Cause of Incident: Blocked Sewer Incident Severity: Category 3 - Minor Incident Positional Accuracy: Located by supplier to within 100m	A13SE (SE)	266	2	623300 309095

Map ID	Details	Quadrant Reference (Compass Direction)	Estimated Distance From Site	Contact	NGR
59	Pollution Incidents to Controlled Waters Property Type: Not Applicable Location: Norwich District Authority: Environment Agency, Anglian Region Pollutant: Miscellaneous - Natural Note: River Wensum Incident Date: 11th July 1996 Incident Reference: 3425 Catchment Area: Not Given Receiving Water: Freshwater Stream/River Cause of Incident: Algal Bloom Incident Severity: Category 3 - Minor Incident Positional Accuracy: Located by supplier to within 100m	A13SE (SE)	269	2	623305 309095
60	Pollution Incidents to Controlled Waters Property Type: Water Company Sewage: Surface Water Outfall Location: Norwich District Authority: Environment Agency, Anglian Region Pollutant: Crude Sewage Note: River Wensum Incident Date: 21st August 1997 Incident Reference: 3940 Catchment Area: Not Given Receiving Water: Freshwater Stream/River Cause of Incident: Wrong Connection Incident Severity: Category 3 - Minor Incident Positional Accuracy: Located by supplier to within 100m	A14SW (SE)	272	2	623400 309205
60	Pollution Incidents to Controlled Waters Property Type: Water Company Sewage: Surface Water Outfall Location: Norwich District Authority: Environment Agency, Anglian Region Pollutant: Crude Sewage Note: River Wensum Incident Date: 15th February 1995 Incident Reference: 2715 Catchment Area: Not Given Receiving Water: Freshwater Stream/River Cause of Incident: Blocked Sewer Incident Severity: Category 3 - Minor Incident Positional Accuracy: Located by supplier to within 100m	A14SW (SE)	274	2	623400 309200
60	Pollution Incidents to Controlled Waters Property Type: Water Company Sewage: Surface Water Outfall Location: Norwich District Authority: Environment Agency, Anglian Region Pollutant: Crude Sewage Note: River Wensum Incident Date: 20th August 1997 Incident Reference: 3937 Catchment Area: Not Given Receiving Water: Freshwater Stream/River Cause of Incident: Wrong Connection Incident Severity: Category 3 - Minor Incident Positional Accuracy: Located by supplier to within 100m	A14SW (SE)	276	2	623405 309205
60	Pollution Incidents to Controlled Waters Property Type: Domestic/Residential Location: Norwich District Authority: Environment Agency, Anglian Region Pollutant: Crude Sewage Note: River Wensum Incident Date: 24th April 1997 Incident Reference: 3764 Catchment Area: Not Given Receiving Water: Freshwater Stream/River Cause of Incident: Blocked Sewer Incident Severity: Category 3 - Minor Incident Positional Accuracy: Located by supplier to within 100m	A14SW (SE)	276	2	623400 309195
60	Pollution Incidents to Controlled Waters Property Type: Water Company Sewage: Surface Water Outfall Location: Norwich District Authority: Environment Agency, Anglian Region Pollutant: Crude Sewage Note: River Wensum Incident Date: 6th October 1997 Incident Reference: 4011 Catchment Area: Not Given Receiving Water: Freshwater Stream/River Cause of Incident: Blocked Sewer Incident Severity: Category 3 - Minor Incident Positional Accuracy: Located by supplier to within 100m	A14SW (SE)	279	2	623405 309200

Map ID	Details	Quadrant Reference (Compass Direction)	Estimated Distance From Site	Contact	NGR
60	Pollution Incidents to Controlled Waters Property Type: Water Company Sewage: Surface Water Outfall Location: Norwich District Authority: Environment Agency, Anglian Region Pollutant: Crude Sewage Note: River Yare Incident Date: 14th August 1997 Incident Reference: 3926 Catchment Area: Not Given Receiving Water: Freshwater Stream/River Cause of Incident: Blocked Sewer Incident Severity: Category 3 - Minor Incident Positional Accuracy: Located by supplier to within 100m	A14SW (SE)	281	2	623405 309195
61	Pollution Incidents to Controlled Waters Property Type: Other General Premises Location: Norwich District Authority: Environment Agency, Anglian Region Pollutant: Rubble/Litter Or Solids Note: River Wensum Incident Date: 10th February 1995 Incident Reference: 2707 Catchment Area: Not Given Receiving Water: Freshwater Stream/River Cause of Incident: Vandalism Incident Severity: Category 3 - Minor Incident Positional Accuracy: Located by supplier to within 100m	A12SE (W)	293	2	622600 309295
61	Pollution Incidents to Controlled Waters Property Type: Not Given Location: Norwich District Authority: Environment Agency, Anglian Region Pollutant: Unknown Note: River Wensum Incident Date: 15th January 1992 Incident Reference: 1377 Catchment Area: Not Given Receiving Water: Freshwater Stream/River Cause of Incident: Unknown Incident Severity: Category 2 - Significant Incident Positional Accuracy: Located by supplier to within 100m	A12SE (W)	293	2	622600 309300
62	Pollution Incidents to Controlled Waters Property Type: Domestic/Residential Location: Fye Bridge, NORWICH Authority: Environment Agency, Anglian Region Pollutant: Oils - Other Oil Note: River Wensum Incident Date: 15th March 1999 Incident Reference: 4624 Catchment Area: Not Given Receiving Water: Freshwater Stream/River Cause of Incident: Blocked Sewer Incident Severity: Category 3 - Minor Incident Positional Accuracy: Located by supplier to within 100m	A8NE (SE)	297	2	623210 309010
62	Pollution Incidents to Controlled Waters Property Type: Water Company Sewage: Surface Water Outfall Location: Norwich District Authority: Environment Agency, Anglian Region Pollutant: Crude Sewage Note: River Wensum Incident Date: 28th November 1994 Incident Reference: 2631 Catchment Area: Not Given Receiving Water: Freshwater Stream/River Cause of Incident: Blocked Sewer Incident Severity: Category 3 - Minor Incident Positional Accuracy: Located by supplier to within 100m	A8NE (SE)	297	2	623195 309005
62	Pollution Incidents to Controlled Waters Property Type: Water Company Sewage: Surface Water Outfall Location: Norwich District Authority: Environment Agency, Anglian Region Pollutant: Crude Sewage Note: River Wensum Incident Date: 17th November 1994 Incident Reference: 2611 Catchment Area: Not Given Receiving Water: Freshwater Stream/River Cause of Incident: Blocked Sewer Incident Severity: Category 3 - Minor Incident Positional Accuracy: Located by supplier to within 100m	A8NE (SE)	299	2	623200 309005

Map ID	Details	Quadrant Reference (Compass Direction)	Estimated Distance From Site	Contact	NGR
62	Pollution Incidents to Controlled Waters Property Type: Not Given Location: Norwich District Authority: Environment Agency, Anglian Region Pollutant: Oils - Other Oil Note: River Wensum Incident Date: 27th April 1994 Incident Reference: 2332 Catchment Area: Not Given Receiving Water: Freshwater Stream/River Cause of Incident: Unknown Incident Severity: Category 3 - Minor Incident Positional Accuracy: Located by supplier to within 100m	A8NE (SE)	300	2	623205 309005
62	Pollution Incidents to Controlled Waters Property Type: Water Company Sewage: Surface Water Outfall Location: Norwich District Authority: Environment Agency, Anglian Region Pollutant: Crude Sewage Note: River Wensum Incident Date: 4th August 1998 Incident Reference: 4400 Catchment Area: Not Given Receiving Water: Freshwater Stream/River Cause of Incident: Blocked Sewer Incident Severity: Category 3 - Minor Incident Positional Accuracy: Located by supplier to within 100m	A8NE (SE)	302	2	623210 309005
62	Pollution Incidents to Controlled Waters Property Type: Water Company Sewage: Surface Water Outfall Location: Norwich District Authority: Environment Agency, Anglian Region Pollutant: Storm Sewage Note: River Wensum Incident Date: 4th February 1995 Incident Reference: 2701 Catchment Area: Not Given Receiving Water: Freshwater Stream/River Cause of Incident: Blocked Sewer Incident Severity: Category 3 - Minor Incident Positional Accuracy: Located by supplier to within 100m	A8NE (SE)	302	2	623195 309000
62	Pollution Incidents to Controlled Waters Property Type: Not Given Location: Norwich District Authority: Environment Agency, Anglian Region Pollutant: Unknown Note: River Wensum Incident Date: 25th June 1992 Incident Reference: 1591 Catchment Area: Not Given Receiving Water: Freshwater Stream/River Cause of Incident: Unknown Incident Severity: Category 3 - Minor Incident Positional Accuracy: Located by supplier to within 100m	A8NE (SE)	303	2	623200 309000
62	Pollution Incidents to Controlled Waters Property Type: Not Given Location: Norwich District Authority: Environment Agency, Anglian Region Pollutant: Unknown Note: River Wensum Incident Date: 13th February 1993 Incident Reference: 1801 Catchment Area: Not Given Receiving Water: Freshwater Stream/River Cause of Incident: Unknown Incident Severity: Category 2 - Significant Incident Positional Accuracy: Located by supplier to within 100m	A8NE (SE)	305	2	623205 309000
62	Pollution Incidents to Controlled Waters Property Type: Water Company Sewage: Surface Water Outfall Location: Norwich District Authority: Environment Agency, Anglian Region Pollutant: Crude Sewage Note: River Wensum Incident Date: 24th February 1998 Incident Reference: 4180 Catchment Area: Not Given Receiving Water: Freshwater Stream/River Cause of Incident: Blocked Sewer Incident Severity: Category 3 - Minor Incident Positional Accuracy: Located by supplier to within 100m	A8NE (SE)	306	2	623210 309000

Map ID	Details	Quadrant Reference (Compass Direction)	Estimated Distance From Site	Contact	NGR
62	Pollution Incidents to Controlled Waters Property Type: Water Company Sewage: Surface Water Outfall Location: Norwich District Authority: Environment Agency, Anglian Region Pollutant: Crude Sewage Note: River Wensum Incident Date: 15th March 1995 Incident Reference: 2752 Catchment Area: Not Given Receiving Water: Freshwater Stream/River Cause of Incident: Blocked Sewer Incident Severity: Category 3 - Minor Incident Positional Accuracy: Located by supplier to within 100m	A8NE (SE)	307	2	623195 308995
62	Pollution Incidents to Controlled Waters Property Type: Not Given Location: Norwich District Authority: Environment Agency, Anglian Region Pollutant: Unknown Note: Wensum Incident Date: 23rd October 1992 Incident Reference: 1709 Catchment Area: Not Given Receiving Water: Freshwater Stream/River Cause of Incident: Unknown Incident Severity: Category 3 - Minor Incident Positional Accuracy: Located by supplier to within 100m	A8NE (SE)	308	2	623200 308995
62	Pollution Incidents to Controlled Waters Property Type: Not Given Location: Norwich District Authority: Environment Agency, Anglian Region Pollutant: Unknown Note: River Wensum Incident Date: 12th January 1993 Incident Reference: 1769 Catchment Area: Not Given Receiving Water: Freshwater Stream/River Cause of Incident: Unknown Incident Severity: Category 3 - Minor Incident Positional Accuracy: Located by supplier to within 100m	A8NE (SE)	310	2	623205 308995
62	Pollution Incidents to Controlled Waters Property Type: Water Company Sewage: Surface Water Outfall Location: Norwich District Authority: Environment Agency, Anglian Region Pollutant: Crude Sewage Note: River Wensum Incident Date: 1st September 1997 Incident Reference: 3967 Catchment Area: Not Given Receiving Water: Freshwater Stream/River Cause of Incident: Blocked Sewer Incident Severity: Category 3 - Minor Incident Positional Accuracy: Located by supplier to within 100m	A8NE (SE)	311	2	623210 308995
62	Pollution Incidents to Controlled Waters Property Type: Water Company Sewage: Surface Water Outfall Location: Norwich District Authority: Environment Agency, Anglian Region Pollutant: Oils - Other Oil Note: River Wensum Incident Date: 9th August 1996 Incident Reference: 3507 Catchment Area: Not Given Receiving Water: Freshwater Stream/River Cause of Incident: Unknown Incident Severity: Category 3 - Minor Incident Positional Accuracy: Located by supplier to within 100m	A8NE (SE)	312	2	623195 308990
62	Pollution Incidents to Controlled Waters Property Type: Water Company Sewage: Surface Water Outfall Location: Fye Bridge, NORWICH Authority: Environment Agency, Anglian Region Pollutant: Crude Sewage Note: River Wensum Incident Date: 3rd February 1997 Incident Reference: 3656 Catchment Area: Not Given Receiving Water: Freshwater Stream/River Cause of Incident: Blocked Sewer Incident Severity: Category 3 - Minor Incident Positional Accuracy: Located by supplier to within 100m	A8NE (SE)	313	2	623200 308990

Map ID	Details	Quadrant Reference (Compass Direction)	Estimated Distance From Site	Contact	NGR
62	Pollution Incidents to Controlled Waters Property Type: Domestic/Residential Location: Norwich District Authority: Environment Agency, Anglian Region Pollutant: Crude Sewage Note: River Wensum Incident Date: 29th January 1997 Incident Reference: 3648 Catchment Area: Not Given Receiving Water: Freshwater Stream/River Cause of Incident: Blocked Sewer Incident Severity: Category 3 - Minor Incident Positional Accuracy: Located by supplier to within 100m	A8NE (SE)	314	2	623205 308990
62	Pollution Incidents to Controlled Waters Property Type: Water Company Sewage: Surface Water Outfall Location: Norwich District Authority: Environment Agency, Anglian Region Pollutant: Crude Sewage Note: River Wensum Incident Date: 3rd February 1997 Incident Reference: 3656 Catchment Area: Not Given Receiving Water: Freshwater Stream/River Cause of Incident: Blocked Sewer Incident Severity: Category 3 - Minor Incident Positional Accuracy: Located by supplier to within 100m	A8NE (SE)	316	2	623210 308990
63	Pollution Incidents to Controlled Waters Property Type: Construction Location: Norwich District Authority: Environment Agency, Anglian Region Pollutant: Oils - Diesel (Including Agricultural) Note: River Wensum Incident Date: 13th February 1995 Incident Reference: 2713 Catchment Area: Not Given Receiving Water: Freshwater Stream/River Cause of Incident: Vandalism Incident Severity: Category 3 - Minor Incident Positional Accuracy: Located by supplier to within 100m	A12SE (SW)	308	2	622600 309200
64	Pollution Incidents to Controlled Waters Property Type: Not Given Location: Norwich District Authority: Environment Agency, Anglian Region Pollutant: Oils - Other Oil Note: River Wensum Incident Date: 3rd July 1998 Incident Reference: 4369 Catchment Area: Not Given Receiving Water: Freshwater Stream/River Cause of Incident: Unknown Incident Severity: Category 3 - Minor Incident Positional Accuracy: Located by supplier to within 100m	A8NE (SE)	341	2	623300 309005
64	Pollution Incidents to Controlled Waters Property Type: Water Company Sewage: Surface Water Outfall Location: Norwich District Authority: Environment Agency, Anglian Region Pollutant: Crude Sewage Note: River Wensum Incident Date: 17th June 1996 Incident Reference: 3396 Catchment Area: Not Given Receiving Water: Freshwater Stream/River Cause of Incident: Blocked Sewer Incident Severity: Category 3 - Minor Incident Positional Accuracy: Located by supplier to within 100m	A8NE (SE)	343	2	623305 309005
64	Pollution Incidents to Controlled Waters Property Type: Schools/Universities Location: Norwich District Authority: Environment Agency, Anglian Region Pollutant: Chemicals - Paints / Dyes Note: River Wensum Incident Date: 4th June 1996 Incident Reference: 3367 Catchment Area: Not Given Receiving Water: Freshwater Stream/River Cause of Incident: Poor Operational Practice Incident Severity: Category 3 - Minor Incident Positional Accuracy: Located by supplier to within 100m	A8NE (SE)	348	2	623305 309000

Map ID	Details	Quadrant Reference (Compass Direction)	Estimated Distance From Site	Contact	NGR
64	Pollution Incidents to Controlled Waters Property Type: Not Given Location: Norwich District Authority: Environment Agency, Anglian Region Pollutant: Unknown Note: River Wensum Incident Date: 3rd March 1992 Incident Reference: 1438 Catchment Area: Not Given Receiving Water: Freshwater Stream/River Cause of Incident: Unknown Incident Severity: Category 2 - Significant Incident Positional Accuracy: Located by supplier to within 100m	A8NE (SE)	352	2	623305 308995
65	Pollution Incidents to Controlled Waters Property Type: Not Given Location: Norwich District Authority: Environment Agency, Anglian Region Pollutant: Unknown Note: River Wensum Incident Date: 7th February 1992 Incident Reference: 1402 Catchment Area: Not Given Receiving Water: Freshwater Stream/River Cause of Incident: Unknown Incident Severity: Category 3 - Minor Incident Positional Accuracy: Located by supplier to within 100m	A12NE (NW)	341	2	622600 309600
66	Pollution Incidents to Controlled Waters Property Type: Water Company Sewage: Combined Sewer Overflow Location: Norwich District Authority: Environment Agency, Anglian Region Pollutant: Crude Sewage Note: River Wensum Incident Date: 29th May 1994 Incident Reference: 2382 Catchment Area: Not Given Receiving Water: Freshwater Stream/River Cause of Incident: Blocked Sewer Incident Severity: Category 3 - Minor Incident Positional Accuracy: Located by supplier to within 100m	A8NW (SW)	342	2	622700 309000
66	Pollution Incidents to Controlled Waters Property Type: Water Company Sewage: Surface Water Outfall Location: Norwich District Authority: Environment Agency, Anglian Region Pollutant: Sewage Debris/Litter Note: River Wensum Incident Date: 4th March 1997 Incident Reference: 3694 Catchment Area: Not Given Receiving Water: Freshwater Stream/River Cause of Incident: Blocked Sewer Incident Severity: Category 3 - Minor Incident Positional Accuracy: Located by supplier to within 100m	A8NW (SW)	346	2	622700 308995
67	Pollution Incidents to Controlled Waters Property Type: Not Given Location: Norwich District Authority: Environment Agency, Anglian Region Pollutant: Unknown Note: River Wensum Incident Date: 24th February 1993 Incident Reference: 1823 Catchment Area: Not Given Receiving Water: Freshwater Stream/River Cause of Incident: Unknown Incident Severity: Category 3 - Minor Incident Positional Accuracy: Located by supplier to within 100m	A14SW (E)	346	2	623500 309300
67	Pollution Incidents to Controlled Waters Property Type: Not Given Location: Norwich District Authority: Environment Agency, Anglian Region Pollutant: Miscellaneous - Unknown Note: River Wensum Incident Date: 9th July 1996 Incident Reference: 3419 Catchment Area: Not Given Receiving Water: Freshwater Stream/River Cause of Incident: Unknown Incident Severity: Category 3 - Minor Incident Positional Accuracy: Located by supplier to within 100m	A14SW (E)	347	2	623500 309295

Map ID	Details	Quadrant Reference (Compass Direction)	Estimated Distance From Site	Contact	NGR
68	Pollution Incidents to Controlled Waters Property Type: Water Company Sewage: Surface Water Outfall Location: Norwich District Authority: Environment Agency, Anglian Region Pollutant: Crude Sewage Note: River Wensum Incident Date: 1st May 1997 Incident Reference: 3775 Catchment Area: Not Given Receiving Water: Freshwater Stream/River Cause of Incident: Blocked Sewer Incident Severity: Category 3 - Minor Incident Positional Accuracy: Located by supplier to within 100m	A8NW (S)	363	2	622905 308905
68	Pollution Incidents to Controlled Waters Property Type: Not Given Location: Norwich District Authority: Environment Agency, Anglian Region Pollutant: Unknown Note: River Wensum Incident Date: 26th February 1992 Incident Reference: 1431 Catchment Area: Not Given Receiving Water: Freshwater Stream/River Cause of Incident: Unknown Incident Severity: Category 2 - Significant Incident Positional Accuracy: Located by supplier to within 100m	A8NW (S)	368	2	622900 308900
68	Pollution Incidents to Controlled Waters Property Type: Water Company Sewage: Surface Water Outfall Location: Norwich District Authority: Environment Agency, Anglian Region Pollutant: Crude Sewage Note: River Wensum Incident Date: 18th September 1996 Incident Reference: 3540 Catchment Area: Not Given Receiving Water: Freshwater Stream/River Cause of Incident: Blocked Sewer Incident Severity: Category 3 - Minor Incident Positional Accuracy: Located by supplier to within 100m	A8NW (S)	373	2	622905 308895
68	Pollution Incidents to Controlled Waters Property Type: Food industry Location: Norwich District Authority: Environment Agency, Anglian Region Pollutant: Rubble/Litter Or Solids Note: River Wensum Incident Date: 2nd September 1996 Incident Reference: 3517 Catchment Area: Not Given Receiving Water: Freshwater Stream/River Cause of Incident: Vandalism Incident Severity: Category 3 - Minor Incident Positional Accuracy: Located by supplier to within 100m	A8NW (S)	373	2	622900 308895
69	Pollution Incidents to Controlled Waters Property Type: Not Given Location: Norwich District Authority: Environment Agency, Anglian Region Pollutant: Unknown Note: River Wensum Incident Date: 15th March 1992 Incident Reference: 1453 Catchment Area: Not Given Receiving Water: Freshwater Stream/River Cause of Incident: Unknown Incident Severity: Category 2 - Significant Incident Positional Accuracy: Located by supplier to within 100m	A14SW (E)	368	2	623500 309195
69	Pollution Incidents to Controlled Waters Property Type: Not Given Location: Norwich District Authority: Environment Agency, Anglian Region Pollutant: Unknown Note: River Wensum Incident Date: 9th January 1993 Incident Reference: 1767 Catchment Area: Not Given Receiving Water: Freshwater Stream/River Cause of Incident: Unknown Incident Severity: Category 2 - Significant Incident Positional Accuracy: Located by supplier to within 100m	A14SW (E)	373	2	623505 309195

Map ID	Details	Quadrant Reference (Compass Direction)	Estimated Distance From Site	Contact	NGR
70	Pollution Incidents to Controlled Waters Property Type: Industrial: Other Location: Norwich District Authority: Environment Agency, Anglian Region Pollutant: Oils - Other Oil Note: River Wensum Incident Date: 7th August 1997 Incident Reference: 3908 Catchment Area: Not Given Receiving Water: Potential River Cause of Incident: Accidental Spillage/Leakage Incident Severity: Category 3 - Minor Incident Positional Accuracy: Located by supplier to within 100m	A8NW (S)	370	2	623000 308900
71	Pollution Incidents to Controlled Waters Property Type: Water Company Sewage: Surface Water Outfall Location: Norwich District Authority: Environment Agency, Anglian Region Pollutant: Crude Sewage Note: River Wensum Incident Date: 3rd February 1997 Incident Reference: 3657 Catchment Area: Not Given Receiving Water: Freshwater Stream/River Cause of Incident: Blocked Sewer Incident Severity: Category 3 - Minor Incident Positional Accuracy: Located by supplier to within 100m	A8NE (S)	387	2	623100 308895
71	Pollution Incidents to Controlled Waters Property Type: Road Location: Norwich District Authority: Environment Agency, Anglian Region Pollutant: Oils - Petrol Note: River Wensum Incident Date: 11th May 1998 Incident Reference: 4298 Catchment Area: Not Given Receiving Water: Into And/Or Watercourse Cause of Incident: Vandalism Incident Severity: Category 3 - Minor Incident Positional Accuracy: Located by supplier to within 100m	A8NE (S)	388	2	623105 308895
72	Pollution Incidents to Controlled Waters Property Type: Not Given Location: Norwich District Authority: Environment Agency, Anglian Region Pollutant: Unknown Note: River Wensum Incident Date: 31st January 1992 Incident Reference: 1394 Catchment Area: Not Given Receiving Water: Freshwater Stream/River Cause of Incident: Unknown Incident Severity: Category 2 - Significant Incident Positional Accuracy: Located by supplier to within 100m	A12SE (W)	393	2	622500 309300
73	Pollution Incidents to Controlled Waters Property Type: Water Company Sewage: Surface Water Outfall Location: Norwich District Authority: Environment Agency, Anglian Region Pollutant: Other Sewage Note: River Yare Incident Date: 9th February 1995 Incident Reference: 2709 Catchment Area: Not Given Receiving Water: Freshwater Stream/River Cause of Incident: Blocked Sewer Incident Severity: Category 3 - Minor Incident Positional Accuracy: Located by supplier to within 100m	A12SE (W)	402	2	622500 309395
73	Pollution Incidents to Controlled Waters Property Type: Not Given Location: Norwich District Authority: Environment Agency, Anglian Region Pollutant: Unknown Note: River Wensum Incident Date: 11th February 1992 Incident Reference: 1409 Catchment Area: Not Given Receiving Water: Freshwater Stream/River Cause of Incident: Unknown Incident Severity: Category 2 - Significant Incident Positional Accuracy: Located by supplier to within 100m	A12SE (W)	403	2	622500 309400

Map ID	Details	Quadrant Reference (Compass Direction)	Estimated Distance From Site	Contact	NGR
74	Pollution Incidents to Controlled Waters Property Type: Water Company Sewage: Surface Water Outfall Location: Norwich District Authority: Environment Agency, Anglian Region Pollutant: Crude Sewage Note: River Wensum Incident Date: 8th September 1997 Incident Reference: 3973 Catchment Area: Not Given Receiving Water: Freshwater Stream/River Cause of Incident: Blocked Sewer Incident Severity: Category 3 - Minor Incident Positional Accuracy: Located by supplier to within 100m	A7NE (SW)	404	2	622605 309005
74	Pollution Incidents to Controlled Waters Property Type: Water Company Sewage: Surface Water Outfall Location: Norwich District Authority: Environment Agency, Anglian Region Pollutant: Crude Sewage Note: River Wensum Incident Date: 21st September 1997 Incident Reference: 3987 Catchment Area: Not Given Receiving Water: Freshwater Stream/River Cause of Incident: Blocked Sewer Incident Severity: Category 3 - Minor Incident Positional Accuracy: Located by supplier to within 100m	A7NE (SW)	408	2	622600 309005
74	Pollution Incidents to Controlled Waters Property Type: Water Company Sewage: Surface Water Outfall Location: Norwich District Authority: Environment Agency, Anglian Region Pollutant: Crude Sewage Note: River Wensum Incident Date: 21st August 1997 Incident Reference: 3941 Catchment Area: Not Given Receiving Water: Freshwater Stream/River Cause of Incident: Blocked Sewer Incident Severity: Category 3 - Minor Incident Positional Accuracy: Located by supplier to within 100m	A7NE (SW)	408	2	622605 309000
74	Pollution Incidents to Controlled Waters Property Type: Water Company Sewage: Surface Water Outfall Location: Norwich District Authority: Environment Agency, Anglian Region Pollutant: Chemicals - Unknown Note: River Wensum Incident Date: 15th September 1997 Incident Reference: 3978 Catchment Area: Not Given Receiving Water: Freshwater Stream/River Cause of Incident: Blocked Sewer Incident Severity: Category 3 - Minor Incident Positional Accuracy: Located by supplier to within 100m	A7NE (SW)	411	2	622605 308995
74	Pollution Incidents to Controlled Waters Property Type: Water Company Sewage: Surface Water Outfall Location: Norwich District Authority: Environment Agency, Anglian Region Pollutant: Crude Sewage Note: River Wensum Incident Date: 25th July 1995 Incident Reference: 2977 Catchment Area: Not Given Receiving Water: Freshwater Stream/River Cause of Incident: Blocked Sewer Incident Severity: Category 3 - Minor Incident Positional Accuracy: Located by supplier to within 100m	A7NE (SW)	411	2	622600 309000
74	Pollution Incidents to Controlled Waters Property Type: Water Company Sewage: Surface Water Outfall Location: Norwich District Authority: Environment Agency, Anglian Region Pollutant: Oils - Diesel (Including Agricultural) Note: River Wensum Incident Date: 19th January 1996 Incident Reference: 3173 Catchment Area: Not Given Receiving Water: Freshwater Stream/River Cause of Incident: Unknown Incident Severity: Category 3 - Minor Incident Positional Accuracy: Located by supplier to within 100m	A7NE (SW)	415	2	622600 308995

Map ID	Details	Quadrant Reference (Compass Direction)	Estimated Distance From Site	Contact	NGR
75	Pollution Incidents to Controlled Waters Property Type: Not Given Location: Norwich District Authority: Environment Agency, Anglian Region Pollutant: Storm Sewage Note: River Wensum Incident Date: 29th July 1996 Incident Reference: 3458 Catchment Area: Not Given Receiving Water: Freshwater Stream/River Cause of Incident: Blocked Sewer Incident Severity: Category 3 - Minor Incident Positional Accuracy: Located by supplier to within 100m	A12NE (W)	424	2	622500 309500
76	Pollution Incidents to Controlled Waters Property Type: Not Given Location: Norwich District Authority: Environment Agency, Anglian Region Pollutant: Unknown Note: River Wensum Incident Date: 24th March 1993 Incident Reference: 1849 Catchment Area: Not Given Receiving Water: Freshwater Stream/River Cause of Incident: Unknown Incident Severity: Category 3 - Minor Incident Positional Accuracy: Located by supplier to within 100m	A12NE (W)	439	2	622500 309595
76	Pollution Incidents to Controlled Waters Property Type: Not Given Location: Norwich District Authority: Environment Agency, Anglian Region Pollutant: Unknown Note: River Wensum Incident Date: 14th April 1992 Incident Reference: 1493 Catchment Area: Not Given Receiving Water: Freshwater Stream/River Cause of Incident: Unknown Incident Severity: Category 3 - Minor Incident Positional Accuracy: Located by supplier to within 100m	A12NE (W)	440	2	622500 309600
77	Pollution Incidents to Controlled Waters Property Type: Not Given Location: Norwich District Authority: Environment Agency, Anglian Region Pollutant: Unknown Note: River Wensum Incident Date: 22nd June 1992 Incident Reference: 1587 Catchment Area: Not Given Receiving Water: Freshwater Stream/River Cause of Incident: Unknown Incident Severity: Category 2 - Significant Incident Positional Accuracy: Located by supplier to within 100m	A14SW (E)	446	2	623600 309300
78	Pollution Incidents to Controlled Waters Property Type: Water Company Sewage: Surface Water Outfall Location: Norwich District Authority: Environment Agency, Anglian Region Pollutant: Crude Sewage Note: River Wensum Incident Date: 13th October 1997 Incident Reference: 4021 Catchment Area: Not Given Receiving Water: Freshwater Stream/River Cause of Incident: Blocked Sewer Incident Severity: Category 3 - Minor Incident Positional Accuracy: Located by supplier to within 100m	A14SW (E)	447	2	623600 309395
78	Pollution Incidents to Controlled Waters Property Type: Not Given Location: Norwich District Authority: Environment Agency, Anglian Region Pollutant: Unknown Note: River Wensum Incident Date: 18th March 1992 Incident Reference: 1457 Catchment Area: Not Given Receiving Water: Freshwater Stream/River Cause of Incident: Unknown Incident Severity: Category 3 - Minor Incident Positional Accuracy: Located by supplier to within 100m	A14SW (E)	447	2	623600 309400

Map ID	Details	Quadrant Reference (Compass Direction)	Estimated Distance From Site	Contact	NGR
78	Pollution Incidents to Controlled Waters Property Type: Water Company Sewage: Surface Water Outfall Location: Norwich District Authority: Environment Agency, Anglian Region Pollutant: Unknown Sewage Note: River Wensum Incident Date: 17th October 1997 Incident Reference: 4029 Catchment Area: Not Given Receiving Water: Freshwater Stream/River Cause of Incident: Wrong Connection Incident Severity: Category 3 - Minor Incident Positional Accuracy: Located by supplier to within 100m	A14SW (E)	452	2	623605 309395
79	Pollution Incidents to Controlled Waters Property Type: Water Company Sewage: Pumping Station Location: Norwich District Authority: Environment Agency, Anglian Region Pollutant: Miscellaneous - Urban Runoff Note: River Wensum Incident Date: 25th January 1995 Incident Reference: 2687 Catchment Area: Not Given Receiving Water: Freshwater Stream/River Cause of Incident: Unknown Incident Severity: Category 3 - Minor Incident Positional Accuracy: Located by supplier to within 100m	A12NE (NW)	461	2	622505 309695
79	Pollution Incidents to Controlled Waters Property Type: Water Company Sewage: Surface Water Outfall Location: Norwich District Authority: Environment Agency, Anglian Region Pollutant: Crude Sewage Note: River Wensum Incident Date: 20th August 1997 Incident Reference: 3938 Catchment Area: Not Given Receiving Water: Freshwater Stream/River Cause of Incident: Blocked Sewer Incident Severity: Category 3 - Minor Incident Positional Accuracy: Located by supplier to within 100m	A12NE (NW)	463	2	622505 309700
79	Pollution Incidents to Controlled Waters Property Type: Not Given Location: Norwich District Authority: Environment Agency, Anglian Region Pollutant: Unknown Note: River Wensum Incident Date: 12th February 1993 Incident Reference: 1802 Catchment Area: Not Given Receiving Water: Freshwater Stream/River Cause of Incident: Unknown Incident Severity: Category 3 - Minor Incident Positional Accuracy: Located by supplier to within 100m	A12NE (NW)	465	2	622500 309695
79	Pollution Incidents to Controlled Waters Property Type: Not Given Location: Norwich District Authority: Environment Agency, Anglian Region Pollutant: Unknown Note: River Wensum Incident Date: 10th April 1992 Incident Reference: 1487 Catchment Area: Not Given Receiving Water: Freshwater Stream/River Cause of Incident: Unknown Incident Severity: Category 2 - Significant Incident Positional Accuracy: Located by supplier to within 100m	A12NE (NW)	467	2	622500 309700
80	Pollution Incidents to Controlled Waters Property Type: Water Company Sewage: Surface Water Outfall Location: Norwich District Authority: Environment Agency, Anglian Region Pollutant: Crude Sewage Note: River Wensum Incident Date: 5th April 1995 Incident Reference: 2781 Catchment Area: Not Given Receiving Water: Freshwater Stream/River Cause of Incident: Blocked Sewer Incident Severity: Category 3 - Minor Incident Positional Accuracy: Located by supplier to within 100m	A8NW (S)	463	2	622905 308805

Map ID	Details	Quadrant Reference (Compass Direction)	Estimated Distance From Site	Contact	NGR
80	Pollution Incidents to Controlled Waters Property Type: Water Company Sewage: Surface Water Outfall Location: Norwich District Authority: Environment Agency, Anglian Region Pollutant: Oils - Other Oil Note: River Wensum Incident Date: 5th April 1994 Incident Reference: 2295 Catchment Area: Not Given Receiving Water: Freshwater Stream/River Cause of Incident: Blocked Sewer Incident Severity: Category 3 - Minor Incident Positional Accuracy: Located by supplier to within 100m	A8NW (S)	468	2	622905 308800
80	Pollution Incidents to Controlled Waters Property Type: Not Given Location: Norwich District Authority: Environment Agency, Anglian Region Pollutant: Unknown Note: River Wensum Incident Date: 12th June 1993 Incident Reference: 1952 Catchment Area: Not Given Receiving Water: Freshwater Stream/River Cause of Incident: Unknown Incident Severity: Category 3 - Minor Incident Positional Accuracy: Located by supplier to within 100m	A8NW (S)	473	2	622905 308795
80	Pollution Incidents to Controlled Waters Property Type: Not Given Location: Norwich District Authority: Environment Agency, Anglian Region Pollutant: Unknown Note: River Wensum Incident Date: 7th June 1993 Incident Reference: 1945 Catchment Area: Not Given Receiving Water: Freshwater Stream/River Cause of Incident: Unknown Incident Severity: Category 3 - Minor Incident Positional Accuracy: Located by supplier to within 100m	A8NW (S)	473	2	622900 308795
81	Pollution Incidents to Controlled Waters Property Type: Water Company Sewage: Surface Water Outfall Location: Norwich District Authority: Environment Agency, Anglian Region Pollutant: Crude Sewage Note: River Wensum Incident Date: 11th March 1995 Incident Reference: 2747 Catchment Area: Not Given Receiving Water: Freshwater Stream/River Cause of Incident: Blocked Sewer Incident Severity: Category 3 - Minor Incident Positional Accuracy: Located by supplier to within 100m	A8NW (S)	470	2	623000 308800
81	Pollution Incidents to Controlled Waters Property Type: Domestic/Residential Location: Norwich District Authority: Environment Agency, Anglian Region Pollutant: Crude Sewage Note: River Wensum Incident Date: 1st September 1997 Incident Reference: 3963 Catchment Area: Not Given Receiving Water: Freshwater Stream/River Cause of Incident: Wrong Connection Incident Severity: Category 3 - Minor Incident Positional Accuracy: Located by supplier to within 100m	A8NW (S)	475	2	623005 308795
81	Pollution Incidents to Controlled Waters Property Type: Domestic/Residential Location: Norwich District Authority: Environment Agency, Anglian Region Pollutant: Crude Sewage Note: River Wensum Incident Date: 10th September 1996 Incident Reference: 3533 Catchment Area: Not Given Receiving Water: Freshwater Stream/River Cause of Incident: Blocked Sewer Incident Severity: Category 3 - Minor Incident Positional Accuracy: Located by supplier to within 100m	A8NW (S)	475	2	623000 308795

Map ID	Details	Quadrant Reference (Compass Direction)	Estimated Distance From Site	Contact	NGR
82	Pollution Incidents to Controlled Waters Property Type: Not Applicable Location: Norwich District Authority: Environment Agency, Anglian Region Pollutant: Miscellaneous - Natural Note: Wensum Incident Date: 10th July 1996 Incident Reference: 3423 Catchment Area: Not Given Receiving Water: Not Given Cause of Incident: Algal Bloom Incident Severity: Category 3 - Minor Incident Positional Accuracy: Located by supplier to within 100m	A8NE (S)	476	2	623100 308805
82	Pollution Incidents to Controlled Waters Property Type: Water Company Sewage: Surface Water Outfall Location: Norwich District Authority: Environment Agency, Anglian Region Pollutant: Crude Sewage Note: River Wensum Incident Date: 1st October 1995 Incident Reference: 3072 Catchment Area: Not Given Receiving Water: Freshwater Stream/River Cause of Incident: Blocked Sewer Incident Severity: Category 3 - Minor Incident Positional Accuracy: Located by supplier to within 100m	A8NE (S)	477	2	623105 308805
82	Pollution Incidents to Controlled Waters Property Type: Not Given Location: Norwich District Authority: Environment Agency, Anglian Region Pollutant: Unknown Note: River Wensum Incident Date: 9th February 1993 Incident Reference: 1814 Catchment Area: Not Given Receiving Water: Freshwater Stream/River Cause of Incident: Unknown Incident Severity: Category 3 - Minor Incident Positional Accuracy: Located by supplier to within 100m	A8NE (S)	481	2	623100 308800
82	Pollution Incidents to Controlled Waters Property Type: Water Company Sewage: Surface Water Outfall Location: Norwich District Authority: Environment Agency, Anglian Region Pollutant: Crude Sewage Note: River Wensum Incident Date: 19th July 1995 Incident Reference: 2969 Catchment Area: Not Given Receiving Water: Freshwater Stream/River Cause of Incident: Blocked Sewer Incident Severity: Category 3 - Minor Incident Positional Accuracy: Located by supplier to within 100m	A8NE (S)	482	2	623105 308800
82	Pollution Incidents to Controlled Waters Property Type: Private Sewage (Non-PLC): Combined Sewer Overflow Location: Norwich District Authority: Environment Agency, Anglian Region Pollutant: Crude Sewage Note: River Wensum Incident Date: 12th July 1994 Incident Reference: 2450 Catchment Area: Not Given Receiving Water: Freshwater Stream/River Cause of Incident: Blocked Sewer Incident Severity: Category 3 - Minor Incident Positional Accuracy: Located by supplier to within 100m	A8NE (S)	486	2	623100 308795
82	Pollution Incidents to Controlled Waters Property Type: Water Company Sewage: Surface Water Outfall Location: Norwich District Authority: Environment Agency, Anglian Region Pollutant: Crude Sewage Note: River Wensum Incident Date: 21st March 1995 Incident Reference: 2760 Catchment Area: Not Given Receiving Water: Freshwater Stream/River Cause of Incident: Blocked Sewer Incident Severity: Category 3 - Minor Incident Positional Accuracy: Located by supplier to within 100m	A8NE (S)	487	2	623105 308795

Map ID	Details	Quadrant Reference (Compass Direction)	Estimated Distance From Site	Contact	NGR
83	Pollution Incidents to Controlled Waters Property Type: Domestic/Residential Location: Norwich District Authority: Environment Agency, Anglian Region Pollutant: Storm Sewage Note: River Wensum Incident Date: 29th July 1996 Incident Reference: 3456 Catchment Area: Not Given Receiving Water: Freshwater Stream/River Cause of Incident: Inadequate Design/Capacity Incident Severity: Category 3 - Minor Incident Positional Accuracy: Located by supplier to within 100m	A8NW (S)	481	2	622805 308800
83	Pollution Incidents to Controlled Waters Property Type: Water Company Sewage: Combined Sewer Overflow Location: Norwich District Authority: Environment Agency, Anglian Region Pollutant: Crude Sewage Note: River Wensum Incident Date: 20th May 1994 Incident Reference: 2373 Catchment Area: Not Given Receiving Water: Freshwater Stream/River Cause of Incident: Blocked Sewer Incident Severity: Category 3 - Minor Incident Positional Accuracy: Located by supplier to within 100m	A8NW (S)	482	2	622800 308800
83	Pollution Incidents to Controlled Waters Property Type: Water Company Sewage: Combined Sewer Overflow Location: Norwich District Authority: Environment Agency, Anglian Region Pollutant: Oils - Other Oil Note: River Wensum Incident Date: 16th June 1994 Incident Reference: 2413 Catchment Area: Not Given Receiving Water: Freshwater Stream/River Cause of Incident: Unknown Incident Severity: Category 3 - Minor Incident Positional Accuracy: Located by supplier to within 100m	A8NW (S)	486	2	622805 308795
83	Pollution Incidents to Controlled Waters Property Type: Water Company Sewage: Combined Sewer Overflow Location: Norwich District Authority: Environment Agency, Anglian Region Pollutant: Crude Sewage Note: River Wensum Incident Date: 23rd May 1994 Incident Reference: 2378 Catchment Area: Not Given Receiving Water: Freshwater Stream/River Cause of Incident: Blocked Sewer Incident Severity: Category 3 - Minor Incident Positional Accuracy: Located by supplier to within 100m	A8NW (S)	487	2	622800 308795
84	Pollution Incidents to Controlled Waters Property Type: Not Given Location: Norwich District Authority: Environment Agency, Anglian Region Pollutant: Unknown Note: River Wensum Incident Date: 24th February 1993 Incident Reference: 1822 Catchment Area: Not Given Receiving Water: Freshwater Stream/River Cause of Incident: Unknown Incident Severity: Category 3 - Minor Incident Positional Accuracy: Located by supplier to within 100m	A7NE (SW)	483	2	622600 308900
85	Pollution Incidents to Controlled Waters Property Type: Not Applicable Location: Norwich District Authority: Environment Agency, Anglian Region Pollutant: Miscellaneous - Foam Note: River Wensum Incident Date: 22nd May 1996 Incident Reference: 3341 Catchment Area: Not Given Receiving Water: Freshwater Stream/River Cause of Incident: Benthic Algae Incident Severity: Category 3 - Minor Incident Positional Accuracy: Located by supplier to within 100m	A7NE (SW)	485	2	622505 309000

Map ID	Details	Quadrant Reference (Compass Direction)	Estimated Distance From Site	Contact	NGR
85	Pollution Incidents to Controlled Waters Property Type: Not Given Location: Norwich District Authority: Environment Agency, Anglian Region Pollutant: Unknown Note: River Wensum Incident Date: 5th July 1993 Incident Reference: 1981 Catchment Area: Not Given Receiving Water: Freshwater Stream/River Cause of Incident: Unknown Incident Severity: Category 3 - Minor Incident Positional Accuracy: Located by supplier to within 100m	A7NE (SW)	488	2	622505 308995
85	Pollution Incidents to Controlled Waters Property Type: Not Given Location: Norwich District Authority: Environment Agency, Anglian Region Pollutant: Unknown Note: River Wensum Incident Date: 3rd March 1993 Incident Reference: 1830 Catchment Area: Not Given Receiving Water: Freshwater Stream/River Cause of Incident: Unknown Incident Severity: Category 3 - Minor Incident Positional Accuracy: Located by supplier to within 100m	A7NE (SW)	492	2	622500 308995
86	Pollution Incidents to Controlled Waters Property Type: Not Given Location: Norwich District Authority: Environment Agency, Anglian Region Pollutant: Unknown Note: River Wensum Incident Date: 7th October 1993 Incident Reference: 2096 Catchment Area: Not Given Receiving Water: Freshwater Stream/River Cause of Incident: Unknown Incident Severity: Category 3 - Minor Incident Positional Accuracy: Located by supplier to within 100m	A8NW (SW)	515	2	622700 308800
86	Pollution Incidents to Controlled Waters Property Type: Not Given Location: Norwich District Authority: Environment Agency, Anglian Region Pollutant: Unknown Note: River Wensum Incident Date: 2nd November 1993 Incident Reference: 2121 Catchment Area: Not Given Receiving Water: Freshwater Stream/River Cause of Incident: Unknown Incident Severity: Category 3 - Minor Incident Positional Accuracy: Located by supplier to within 100m	A8NW (SW)	517	2	622705 308795
86	Pollution Incidents to Controlled Waters Property Type: Not Given Location: Norwich District Authority: Environment Agency, Anglian Region Pollutant: Unknown Note: River Wensum Incident Date: 10th October 1993 Incident Reference: 2098 Catchment Area: Not Given Receiving Water: Freshwater Stream/River Cause of Incident: Unknown Incident Severity: Category 3 - Minor Incident Positional Accuracy: Located by supplier to within 100m	A8NW (SW)	519	2	622700 308795
87	Pollution Incidents to Controlled Waters Property Type: Restaurant/Hotels/Pubs Location: Norwich District Authority: Environment Agency, Anglian Region Pollutant: Miscellaneous - Fire water / Foam Note: River Wensum Incident Date: 23rd February 1997 Incident Reference: 3686 Catchment Area: Not Given Receiving Water: Freshwater Stream/River Cause of Incident: Fire Incident Severity: Category 3 - Minor Incident Positional Accuracy: Located by supplier to within 100m	A18NW (N)	556	2	622900 310095

Map ID	Details	Quadrant Reference (Compass Direction)	Estimated Distance From Site	Contact	NGR
87	Pollution Incidents to Controlled Waters Property Type: Restaurant/Hotels/Pubs Location: Constitution Hill, NORWICH Authority: Environment Agency, Anglian Region Pollutant: Miscellaneous - Fire water / Foam Note: River Wensum Incident Date: 23rd February 1997 Incident Reference: 3686 Catchment Area: Not Given Receiving Water: Freshwater Stream/River Cause of Incident: Fire Incident Severity: Category 3 - Minor Incident Positional Accuracy: Located by supplier to within 100m	A18NW (N)	561	2	622900 310100
88	Pollution Incidents to Controlled Waters Property Type: Not Given Location: Norwich District Authority: Environment Agency, Anglian Region Pollutant: Unknown Note: River Wensum Incident Date: 10th December 1993 Incident Reference: 2161 Catchment Area: Not Given Receiving Water: Freshwater Stream/River Cause of Incident: Unknown Incident Severity: Category 3 - Minor Incident Positional Accuracy: Located by supplier to within 100m	A17SW (NW)	690	2	622300 309800
89	Pollution Incidents to Controlled Waters Property Type: Not Given Location: Norwich District Authority: Environment Agency, Anglian Region Pollutant: Unknown Note: Groundwater Incident Date: 20th April 1993 Incident Reference: 1889 Catchment Area: Not Given Receiving Water: Potential Groundwater Cause of Incident: Unknown Incident Severity: Category 3 - Minor Incident Positional Accuracy: Located by supplier to within 100m	A8SE (S)	716	2	623300 308600
90	Pollution Incidents to Controlled Waters Property Type: Water Company Sewage: Surface Water Outfall Location: Norwich District Authority: Environment Agency, Anglian Region Pollutant: Crude Sewage Note: River Wensum Incident Date: 27th July 1997 Incident Reference: 3898 Catchment Area: Not Given Receiving Water: Freshwater Stream/River Cause of Incident: Blocked Sewer Incident Severity: Category 3 - Minor Incident Positional Accuracy: Located by supplier to within 100m	A17SW (NW)	736	2	622300 309900
91	Pollution Incidents to Controlled Waters Property Type: Not Given Location: Norwich District Authority: Environment Agency, Anglian Region Pollutant: Storm Sewage Note: River Wensum Incident Date: 25th July 1996 Incident Reference: 3460 Catchment Area: Not Given Receiving Water: Freshwater Stream/River Cause of Incident: Low Dissolved Oxygen Incident Severity: Category 3 - Minor Incident Positional Accuracy: Located by supplier to within 100m	A14SE (E)	756	2	623900 309195
91	Pollution Incidents to Controlled Waters Property Type: Not Given Location: Norwich District Authority: Environment Agency, Anglian Region Pollutant: Unknown Note: River Wensum Incident Date: 20th September 1993 Incident Reference: 2077 Catchment Area: Not Given Receiving Water: Freshwater Stream/River Cause of Incident: Unknown Incident Severity: Category 3 - Minor Incident Positional Accuracy: Located by supplier to within 100m	A14SE (E)	756	2	623900 309200

Map ID	Details	Quadrant Reference (Compass Direction)	Estimated Distance From Site	Contact	NGR
92	Pollution Incidents to Controlled Waters Property Type: Not Given Location: Norwich District Authority: Environment Agency, Anglian Region Pollutant: Unknown Note: River Wensum Catchment Incident Date: 28th April 1992 Incident Reference: 1514 Catchment Area: Not Given Receiving Water: Groundwater Cause of Incident: Unknown Incident Severity: Category 2 - Significant Incident Positional Accuracy: Located by supplier to within 100m	A8SW (S)	776	2	622800 308500
93	Pollution Incidents to Controlled Waters Property Type: Water Company Sewage: Surface Water Outfall Location: Norwich District Authority: Environment Agency, Anglian Region Pollutant: Crude Sewage Note: River Wensum Incident Date: 30th May 1995 Incident Reference: 2869 Catchment Area: Not Given Receiving Water: Freshwater Stream/River Cause of Incident: Blocked Sewer Incident Severity: Category 3 - Minor Incident Positional Accuracy: Located by supplier to within 100m	A14SE (E)	846	2	624000 309295
94	Pollution Incidents to Controlled Waters Property Type: Ships/Boats Location: Norwich District Authority: Environment Agency, Anglian Region Pollutant: Oils - Diesel (Including Agricultural) Note: River Wensum Incident Date: 18th August 1997 Incident Reference: 3934 Catchment Area: Not Given Receiving Water: Potential River Cause of Incident: Collision Incident Severity: Category 3 - Minor Incident Positional Accuracy: Located by supplier to within 100m	A14SE (E)	849	2	623995 309205
94	Pollution Incidents to Controlled Waters Property Type: Not Applicable Location: Norwich District Authority: Environment Agency, Anglian Region Pollutant: Miscellaneous - Natural Note: Whitlingham Broad Incident Date: 18th August 1997 Incident Reference: 3933 Catchment Area: Not Given Receiving Water: Into And/Or Watercourse Cause of Incident: Other Cause Incident Severity: Category 3 - Minor Incident Positional Accuracy: Located by supplier to within 100m	A14SE (E)	849	2	623995 309200
94	Pollution Incidents to Controlled Waters Property Type: Not Given Location: Norwich District Authority: Environment Agency, Anglian Region Pollutant: Unknown Note: River Wensum Incident Date: 29th October 1992 Incident Reference: 1714 Catchment Area: Not Given Receiving Water: Freshwater Stream/River Cause of Incident: Unknown Incident Severity: Category 3 - Minor Incident Positional Accuracy: Located by supplier to within 100m	A14SE (E)	854	2	624000 309205
94	Pollution Incidents to Controlled Waters Property Type: Not Given Location: Norwich District Authority: Environment Agency, Anglian Region Pollutant: Unknown Note: River Wensum Incident Date: 11th March 1992 Incident Reference: 1448 Catchment Area: Not Given Receiving Water: Freshwater Stream/River Cause of Incident: Unknown Incident Severity: Category 2 - Significant Incident Positional Accuracy: Located by supplier to within 100m	A14SE (E)	855	2	624000 309195

Map ID	Details	Quadrant Reference (Compass Direction)	Estimated Distance From Site	Contact	NGR
94	Pollution Incidents to Controlled Waters Property Type: Not Given Location: Norwich District Authority: Environment Agency, Anglian Region Pollutant: Unknown Note: River Wensum Incident Date: 20th July 1992 Incident Reference: 1617 Catchment Area: Not Given Receiving Water: Freshwater Stream/River Cause of Incident: Unknown Incident Severity: Category 2 - Significant Incident Positional Accuracy: Located by supplier to within 100m	A14SE (E)	859	2	624005 309205
94	Pollution Incidents to Controlled Waters Property Type: Not Given Location: Norwich District Authority: Environment Agency, Anglian Region Pollutant: Unknown Note: River Wensum Incident Date: 9th July 1992 Incident Reference: 1609 Catchment Area: Not Given Receiving Water: Freshwater Stream/River Cause of Incident: Unknown Incident Severity: Category 2 - Significant Incident Positional Accuracy: Located by supplier to within 100m	A14SE (E)	859	2	624005 309200
94	Pollution Incidents to Controlled Waters Property Type: Not Given Location: Norwich District Authority: Environment Agency, Anglian Region Pollutant: Unknown Note: River Wensum Incident Date: 13th March 1992 Incident Reference: 1451 Catchment Area: Not Given Receiving Water: Freshwater Stream/River Cause of Incident: Unknown Incident Severity: Category 2 - Significant Incident Positional Accuracy: Located by supplier to within 100m	A14SE (E)	860	2	624005 309195
95	Pollution Incidents to Controlled Waters Property Type: Not Given Location: Norwich District Authority: Environment Agency, Anglian Region Pollutant: Unknown Note: River Wensum Incident Date: 23rd July 1993 Incident Reference: 2000 Catchment Area: Not Given Receiving Water: Freshwater Stream/River Cause of Incident: Unknown Incident Severity: Category 3 - Minor Incident Positional Accuracy: Located by supplier to within 100m	A14SE (E)	874	2	624000 309100
96	Pollution Incidents to Controlled Waters Property Type: Water Company Sewage: Surface Water Outfall Location: Norwich District Authority: Environment Agency, Anglian Region Pollutant: Oils - Other Oil Note: Dolphin Drain (River Wensum) Incident Date: 24th December 1997 Incident Reference: 4094 Catchment Area: Not Given Receiving Water: Freshwater Stream/River Cause of Incident: Land Runoff Incident Severity: Category 3 - Minor Incident Positional Accuracy: Located by supplier to within 100m	A17SW (NW)	877	2	622100 309800
97	Pollution Incidents to Controlled Waters Property Type: Not Given Location: Norwich District Authority: Environment Agency, Anglian Region Pollutant: Unknown Note: River Wensum Incident Date: 18th February 1993 Incident Reference: 1816 Catchment Area: Not Given Receiving Water: Freshwater Stream/River Cause of Incident: Unknown Incident Severity: Category 3 - Minor Incident Positional Accuracy: Located by supplier to within 100m	A9NE (E)	898	2	623995 309005

Map ID	Details	Quadrant Reference (Compass Direction)	Estimated Distance From Site	Contact	NGR
97	Pollution Incidents to Controlled Waters Property Type: Not Given Location: Norwich District Authority: Environment Agency, Anglian Region Pollutant: Unknown Note: River Wensum Incident Date: 31st March 1993 Incident Reference: 1860 Catchment Area: Not Given Receiving Water: Freshwater Stream/River Cause of Incident: Unknown Incident Severity: Category 3 - Minor Incident Positional Accuracy: Located by supplier to within 100m	A9NE (E)	900	2	623995 309000
97	Pollution Incidents to Controlled Waters Property Type: Not Given Location: Norwich District Authority: Environment Agency, Anglian Region Pollutant: Unknown Note: River Wensum Incident Date: 19th July 1993 Incident Reference: 1992 Catchment Area: Not Given Receiving Water: Freshwater Stream/River Cause of Incident: Unknown Incident Severity: Category 3 - Minor Incident Positional Accuracy: Located by supplier to within 100m	A9NE (E)	902	2	623995 308995
97	Pollution Incidents to Controlled Waters Property Type: Not Given Location: Norwich District Authority: Environment Agency, Anglian Region Pollutant: Unknown Note: River Wensum Incident Date: 2nd February 1993 Incident Reference: 1792 Catchment Area: Not Given Receiving Water: Freshwater Stream/River Cause of Incident: Unknown Incident Severity: Category 3 - Minor Incident Positional Accuracy: Located by supplier to within 100m	A9NE (E)	903	2	624000 309005
97	Pollution Incidents to Controlled Waters Property Type: Water Company Sewage: Surface Water Outfall Location: Norwich District Authority: Environment Agency, Anglian Region Pollutant: Crude Sewage Note: River Wensum Incident Date: 23rd September 1997 Incident Reference: 3996 Catchment Area: Not Given Receiving Water: Freshwater Stream/River Cause of Incident: Blocked Sewer Incident Severity: Category 3 - Minor Incident Positional Accuracy: Located by supplier to within 100m	A9NE (E)	904	2	623995 308990
97	Pollution Incidents to Controlled Waters Property Type: Not Given Location: Norwich District Authority: Environment Agency, Anglian Region Pollutant: Unknown Note: River Wensum Incident Date: 5th January 1992 Incident Reference: 1361 Catchment Area: Not Given Receiving Water: Freshwater Stream/River Cause of Incident: Unknown Incident Severity: Category 2 - Significant Incident Positional Accuracy: Located by supplier to within 100m	A9NE (E)	907	2	624000 308995
97	Pollution Incidents to Controlled Waters Property Type: Not Given Location: Norwich District Authority: Environment Agency, Anglian Region Pollutant: Unknown Note: River Wensum Incident Date: 13th January 1993 Incident Reference: 1773 Catchment Area: Not Given Receiving Water: Freshwater Stream/River Cause of Incident: Unknown Incident Severity: Category 2 - Significant Incident Positional Accuracy: Located by supplier to within 100m	A9NE (E)	908	2	624005 309005

Map ID	Details	Quadrant Reference (Compass Direction)	Estimated Distance From Site	Contact	NGR
97	Pollution Incidents to Controlled Waters Property Type: Not Given Location: Norwich District Authority: Environment Agency, Anglian Region Pollutant: Unknown Note: River Wensum Incident Date: 20th October 1992 Incident Reference: 1706 Catchment Area: Not Given Receiving Water: Freshwater Stream/River Cause of Incident: Unknown Incident Severity: Category 3 - Minor Incident Positional Accuracy: Located by supplier to within 100m	A9NE (E)	909	2	624005 309000
97	Pollution Incidents to Controlled Waters Property Type: Not Given Location: Norwich District Authority: Environment Agency, Anglian Region Pollutant: Unknown Note: River Wensum Incident Date: 25th March 1992 Incident Reference: 1467 Catchment Area: Not Given Receiving Water: Freshwater Stream/River Cause of Incident: Unknown Incident Severity: Category 2 - Significant Incident Positional Accuracy: Located by supplier to within 100m	A9NE (E)	911	2	624005 308995
98	Pollution Incidents to Controlled Waters Property Type: Water Company Sewage: Surface Water Outfall Location: Norwich District Authority: Environment Agency, Anglian Region Pollutant: Crude Sewage Note: River Wensum & Dolphin Drain Incident Date: 15th January 1997 Incident Reference: 3636 Catchment Area: Not Given Receiving Water: Freshwater Stream/River Cause of Incident: Blocked Sewer Incident Severity: Category 3 - Minor Incident Positional Accuracy: Located by supplier to within 100m	A17SW (NW)	901	2	622110 309890
98	Pollution Incidents to Controlled Waters Property Type: Private Sewage (Non-PLC): Surface Water Outfall Location: Norwich District Authority: Environment Agency, Anglian Region Pollutant: Crude Sewage Note: Dolphin Drain Incident Date: 16th June 1997 Incident Reference: 3835 Catchment Area: Not Given Receiving Water: Freshwater Stream/River Cause of Incident: Blocked Sewer Incident Severity: Category 3 - Minor Incident Positional Accuracy: Located by supplier to within 100m	A17SW (NW)	905	2	622105 309890
98	Pollution Incidents to Controlled Waters Property Type: Not Given Location: Norwich District Authority: Environment Agency, Anglian Region Pollutant: Unknown Note: River Wensum Incident Date: 4th September 1993 Incident Reference: 2054 Catchment Area: Not Given Receiving Water: Freshwater Stream/River Cause of Incident: Unknown Incident Severity: Category 3 - Minor Incident Positional Accuracy: Located by supplier to within 100m	A17SW (NW)	907	2	622105 309895
98	Pollution Incidents to Controlled Waters Property Type: Water Company Sewage: Surface Water Outfall Location: Norwich District Authority: Environment Agency, Anglian Region Pollutant: Other Sewage Note: River Wensum - Dolphin Drain Incident Date: 4th November 1994 Incident Reference: 2616 Catchment Area: Not Given Receiving Water: Freshwater Stream/River Cause of Incident: Blocked Sewer Incident Severity: Category 3 - Minor Incident Positional Accuracy: Located by supplier to within 100m	A17SW (NW)	909	2	622105 309900

Map ID	Details	Quadrant Reference (Compass Direction)	Estimated Distance From Site	Contact	NGR
98	Pollution Incidents to Controlled Waters Property Type: Water Company Sewage: Surface Water Outfall Location: Norwich District Authority: Environment Agency, Anglian Region Pollutant: Chemicals - Unknown Note: Dolphin Drain Incident Date: 24th June 1997 Incident Reference: 3842 Catchment Area: Not Given Receiving Water: Freshwater Stream/River Cause of Incident: Unknown Incident Severity: Category 3 - Minor Incident Positional Accuracy: Located by supplier to within 100m	A17SW (NW)	910	2	622100 309890
98	Pollution Incidents to Controlled Waters Property Type: Water Company Sewage: Surface Water Outfall Location: Norwich District Authority: Environment Agency, Anglian Region Pollutant: Crude Sewage Note: River Wensum Incident Date: 7th April 1995 Incident Reference: 2790 Catchment Area: Not Given Receiving Water: Freshwater Stream/River Cause of Incident: Blocked Sewer Incident Severity: Category 3 - Minor Incident Positional Accuracy: Located by supplier to within 100m	A17SW (NW)	911	2	622105 309890
98	Pollution Incidents to Controlled Waters Property Type: Not Given Location: Norwich District Authority: Environment Agency, Anglian Region Pollutant: Unknown Note: River Wensum Incident Date: 16th July 1993 Incident Reference: 1989 Catchment Area: Not Given Receiving Water: Freshwater Stream/River Cause of Incident: Unknown Incident Severity: Category 3 - Minor Incident Positional Accuracy: Located by supplier to within 100m	A17SW (NW)	912	2	622100 309895
98	Pollution Incidents to Controlled Waters Property Type: Water Company Sewage: Surface Water Outfall Location: Norwich District Authority: Environment Agency, Anglian Region Pollutant: Chemicals - Paints / Dyes Note: Dolphin Drain Incident Date: 11th May 1997 Incident Reference: 3784 Catchment Area: Not Given Receiving Water: Freshwater Stream/River Cause of Incident: Other Cause Incident Severity: Category 3 - Minor Incident Positional Accuracy: Located by supplier to within 100m	A17SW (NW)	914	2	622095 309890
98	Pollution Incidents to Controlled Waters Property Type: Not Given Location: Norwich District Authority: Environment Agency, Anglian Region Pollutant: Unknown Note: River Wensum Incident Date: 1st June 1992 Incident Reference: 1556 Catchment Area: Not Given Receiving Water: Freshwater Stream/River Cause of Incident: Unknown Incident Severity: Category 2 - Significant Incident Positional Accuracy: Located by supplier to within 100m	A17SW (NW)	914	2	622100 309900
98	Pollution Incidents to Controlled Waters Property Type: Water Company Sewage: Surface Water Outfall Location: NORWICH Authority: Environment Agency, Anglian Region Pollutant: Chemicals - Unknown Note: Dolphin Drain Incident Date: 24th June 1997 Incident Reference: 3842 Catchment Area: Not Given Receiving Water: Freshwater Stream/River Cause of Incident: Unknown Incident Severity: Category 3 - Minor Incident Positional Accuracy: Located by supplier to within 100m	A17SW (NW)	916	2	622095 309895

Map ID	Details	Quadrant Reference (Compass Direction)	Estimated Distance From Site	Contact	NGR
98	Pollution Incidents to Controlled Waters Property Type: Water Company Sewage: Surface Water Outfall Location: NORWICH Authority: Environment Agency, Anglian Region Pollutant: Crude Sewage Note: River Wensum And Dolphin Drain Incident Date: 15th January 1997 Incident Reference: 3636 Catchment Area: Not Given Receiving Water: Freshwater Stream/River Cause of Incident: Blocked Sewer Incident Severity: Category 3 - Minor Incident Positional Accuracy: Located by supplier to within 100m	A17SW (NW)	916	2	622100 309905
98	Pollution Incidents to Controlled Waters Property Type: Private Sewage (Non-PLC): Surface Water Outfall Location: NORWICH Authority: Environment Agency, Anglian Region Pollutant: Crude Sewage Note: Dolphin Drain Incident Date: 16th June 1997 Incident Reference: 3835 Catchment Area: Not Given Receiving Water: Freshwater Stream/River Cause of Incident: Blocked Sewer Incident Severity: Category 3 - Minor Incident Positional Accuracy: Located by supplier to within 100m	A17SW (NW)	918	2	622095 309900
98	Pollution Incidents to Controlled Waters Property Type: Water Company Sewage: Surface Water Outfall Location: NORWICH Authority: Environment Agency, Anglian Region Pollutant: Chemicals - Paints / Dyes Note: Dolphin Drain Incident Date: 11th May 1997 Incident Reference: 3784 Catchment Area: Not Given Receiving Water: Freshwater Stream/River Cause of Incident: Other Cause Incident Severity: Category 3 - Minor Incident Positional Accuracy: Located by supplier to within 100m	A17SW (NW)	920	2	622095 309905
99	Pollution Incidents to Controlled Waters Property Type: Not Given Location: Norwich District Authority: Environment Agency, Anglian Region Pollutant: Unknown Note: River Wensum - Incident Date: 9th November 1992 Incident Reference: 1724 Catchment Area: Not Given Receiving Water: Freshwater Stream/River Cause of Incident: Unknown Incident Severity: Category 3 - Minor Incident Positional Accuracy: Located by supplier to within 100m	A9NE (SE)	945	2	624000 308900
100	Pollution Incidents to Controlled Waters Property Type: Not Given Location: Norwich District Authority: Environment Agency, Anglian Region Pollutant: Unknown Note: River Wensum Incident Date: 14th April 1993 Incident Reference: 1884 Catchment Area: Not Given Receiving Water: Freshwater Stream/River Cause of Incident: Unknown Incident Severity: Category 3 - Minor Incident Positional Accuracy: Located by supplier to within 100m	A9SE (SE)	967	2	623800 308600
100	Pollution Incidents to Controlled Waters Property Type: Not Given Location: Norwich District Authority: Environment Agency, Anglian Region Pollutant: Rubble/Litter Or Solids Note: River Wensum Incident Date: 28th July 1998 Incident Reference: 4391 Catchment Area: Not Given Receiving Water: Not Given Cause of Incident: Unknown Incident Severity: Category 3 - Minor Incident Positional Accuracy: Located by supplier to within 100m	A9SE (SE)	970	2	623800 308595

Map ID	Details	Quadrant Reference (Compass Direction)	Estimated Distance From Site	Contact	NGR
101	Pollution Incidents to Controlled Waters Property Type: Private Sewage (Non-PLC): Surface Water Outfall Location: Norwich District Authority: Environment Agency, Anglian Region Pollutant: Oils - Other Oil Note: River Wensum Incident Date: 17th September 1995 Incident Reference: 3053 Catchment Area: Not Given Receiving Water: Freshwater Stream/River Cause of Incident: Unknown Incident Severity: Category 3 - Minor Incident Positional Accuracy: Located by supplier to within 100m	A16SE (W)	973	2	622000 309800
102	Pollution Incidents to Controlled Waters Property Type: Oil Industry (Not Garages) Location: Norwich District Authority: Environment Agency, Anglian Region Pollutant: Oils - Other Oil Note: River Wensum Incident Date: 26th January 1994 Incident Reference: 2216 Catchment Area: Not Given Receiving Water: Freshwater Stream/River Cause of Incident: Unknown Incident Severity: Category 3 - Minor Incident Positional Accuracy: Located by supplier to within 100m	A9SE (SE)	974	2	623900 308695
102	Pollution Incidents to Controlled Waters Property Type: Not Given Location: Norwich District Authority: Environment Agency, Anglian Region Pollutant: Oils - Other Oil Note: River Wensum Incident Date: 1st March 1995 Incident Reference: 2736 Catchment Area: Not Given Receiving Water: Freshwater Stream/River Cause of Incident: Unknown Incident Severity: Category 3 - Minor Incident Positional Accuracy: Located by supplier to within 100m	A9SE (SE)	978	2	623905 308695
103	Pollution Incidents to Controlled Waters Property Type: Water Company Sewage: Surface Water Outfall Location: Norwich District Authority: Environment Agency, Anglian Region Pollutant: Oils - Other Oil Note: River Wensum Incident Date: 18th April 1994 Incident Reference: 2309 Catchment Area: Not Given Receiving Water: Freshwater Stream/River Cause of Incident: Blocked Sewer Incident Severity: Category 3 - Minor Incident Positional Accuracy: Located by supplier to within 100m	A9SE (SE)	982	2	623700 308500
104	Pollution Incidents to Controlled Waters Property Type: Water Company Sewage: Surface Water Outfall Location: Norwich District Authority: Environment Agency, Anglian Region Pollutant: Storm Sewage Note: River Wensum Incident Date: 22nd January 1995 Incident Reference: 2679 Catchment Area: Not Given Receiving Water: Freshwater Stream/River Cause of Incident: None Found Incident Severity: Category 3 - Minor Incident Positional Accuracy: Located by supplier to within 100m	A9NE (SE)	994	2	624000 308800
105	Pollution Incidents to Controlled Waters Property Type: Water Company Sewage: Surface Water Outfall Location: Norwich District Authority: Environment Agency, Anglian Region Pollutant: Crude Sewage Note: River Wensum Incident Date: 20th October 1995 Incident Reference: 3100 Catchment Area: Not Given Receiving Water: Freshwater Stream/River Cause of Incident: Blocked Sewer Incident Severity: Category 3 - Minor Incident Positional Accuracy: Located by supplier to within 100m	A16SE (NW)	999	2	622005 309895

Map ID	Details	Quadrant Reference (Compass Direction)	Estimated Distance From Site	Contact	NGR
106	Registered Radioactive Substances Name: Lc Jay Ltd Location: 19-21 Oak Street, NORWICH, Norfolk, NR3 3AU Authority: Environment Agency, Anglian Region Permit Reference: AB1550 Dated: 4th October 1991 Process Type: Registration under S7 RSA for the keeping and use of Radioactive materials (was RSA60 S1) Description: Registration under the Act of an open source which is also the subject of an authorisation Status: Authorisation either revoked or cancelled Positional Accuracy: Automatically positioned to the address	A8NW (SW)	310	2	622741 309011
	River Quality Name: Wensum GQA Grade: River Quality A Reach: New Mills...Yare Estimated Distance (km): 3 Flow Rate: Flow less than 5 cumecs Flow Type: River Year: 2000	A13SE (SE)	248	2	623295 309111
	River Quality Name: Wensum GQA Grade: River Quality A Reach: Mile Cross Bridge...New Mills Estimated Distance (km): 2 Flow Rate: Flow less than 5 cumecs Flow Type: River Year: 2000	A12SE (W)	345	2	622554 309366
107	River Quality Biology Sampling Points Name: Wensum Reach: New Mills To Yare Estimated Distance: 3.00 Positional Accuracy: Located by supplier to within 100m Year: 1990 GQA Grade: River Quality Biology GQA Grade C - Fairly Good Year: 1995 GQA Grade: River Quality Biology GQA Grade A - Very Good Year: 2000 GQA Grade: River Quality Biology GQA Grade C - Fairly Good Year: 2002 GQA Grade: River Quality Biology GQA Grade B - Good Year: 2003 GQA Grade: River Quality Biology GQA Grade B - Good Year: 2004 GQA Grade: River Quality Biology GQA Grade B - Good Year: 2005 GQA Grade: River Quality Biology GQA Grade A - Very Good Year: 2006 GQA Grade: River Quality Biology GQA Grade A - Very Good Year: 2007 GQA Grade: River Quality Biology GQA Grade A - Very Good Year: 2008 GQA Grade: River Quality Biology GQA Grade A - Very Good Year: 2009 GQA Grade: River Quality Biology GQA Grade A - Very Good	A12SE (W)	403	2	622500 309400

Map ID	Details	Quadrant Reference (Compass Direction)	Estimated Distance From Site	Contact	NGR
107	River Quality Chemistry Sampling Points Name: Wensum Reach: Mile Cross Bridge To New Mills Estimated Distance: 2.00 Objective: Not Supplied Positional Accuracy: Located by supplier to within 100m Year: 1990 GQA Grade: River Quality Chemistry GQA Grade B - Good Compliance: Not Supplied Year: 1993 GQA Grade: River Quality Chemistry GQA Grade B - Good Compliance: Not Supplied Year: 1994 GQA Grade: River Quality Chemistry GQA Grade B - Good Compliance: Not Supplied Year: 1995 GQA Grade: River Quality Chemistry GQA Grade B - Good Compliance: Not Supplied Year: 1996 GQA Grade: River Quality Chemistry GQA Grade C - Fairly Good Compliance: Not Supplied Year: 1997 GQA Grade: River Quality Chemistry GQA Grade C - Fairly Good Compliance: Not Supplied Year: 1998 GQA Grade: River Quality Chemistry GQA Grade C - Fairly Good Compliance: Not Supplied Year: 1999 GQA Grade: River Quality Chemistry GQA Grade B - Good Compliance: Not Supplied Year: 2000 GQA Grade: River Quality Chemistry GQA Grade A - Very Good Compliance: Not Supplied Year: 2001 GQA Grade: River Quality Chemistry GQA Grade A - Very Good Compliance: Not Supplied Year: 2002 GQA Grade: River Quality Chemistry GQA Grade B - Good Compliance: Not Supplied Year: 2003 GQA Grade: River Quality Chemistry GQA Grade B - Good Compliance: Not Supplied Year: 2004 GQA Grade: River Quality Chemistry GQA Grade C - Fairly Good Compliance: Not Supplied Year: 2005 GQA Grade: River Quality Chemistry GQA Grade C - Fairly Good Compliance: Not Supplied Year: 2006 GQA Grade: River Quality Chemistry GQA Grade C - Fairly Good Compliance: Not Supplied Year: 2007 GQA Grade: River Quality Chemistry GQA Grade B - Good Compliance: Not Supplied Year: 2008 GQA Grade: River Quality Chemistry GQA Grade B - Good Compliance: Not Supplied Year: 2009 GQA Grade: River Quality Chemistry GQA Grade B - Good Compliance: Not Supplied	A12SE (W)	403	2	622500 309400
108	Substantiated Pollution Incident Register Authority: Environment Agency - Anglian Region, Central Area Incident Date: 21st August 2008 Incident Reference: 615103 Water Impact: Category 2 - Significant Incident Air Impact: Category 4 - No Impact Land Impact: Category 4 - No Impact Positional Accuracy: Located by supplier to within 10m Pollutant: Oils And Fuel: Mixed/Waste Oils	A7NE (SW)	391	2	622600 309031

Map ID	Details	Quadrant Reference (Compass Direction)	Estimated Distance From Site	Contact	NGR
109	Water Abstractions Operator: Comdoran Properties Ltd Licence Number: 7/34/15/*g/055 Permit Version: Not Supplied Location: Bore At 160 Saint George Street Authority: Environment Agency, Anglian Region Abstraction: Industrial Processing (Miscellaneous) Abstraction Type: Not Supplied Source: Well And Borehole Daily Rate (m3): 9 Yearly Rate (m3): 27200 Details: E chalk; Status: Revoked Authorised Start: Not Supplied Authorised End: Not Supplied Permit Start Date: Not Supplied Permit End Date: Not Supplied Positional Accuracy: Located by supplier to within 100m	A13SW (SW)	0	2	622940 309350
110	Water Abstractions Operator: Norvic Shoe Co Ltd Licence Number: 7/34/15/*g/051 Permit Version: Not Supplied Location: Bore, 47- 49 Colegate, NORWICH Authority: Environment Agency, Anglian Region Abstraction: Industrial Processing (Miscellaneous) Abstraction Type: Not Supplied Source: Well And Borehole Daily Rate (m3): 3 Yearly Rate (m3): 11000 Details: E chalk; Status: Revoked Authorised Start: Not Supplied Authorised End: Not Supplied Permit Start Date: Not Supplied Permit End Date: Not Supplied Positional Accuracy: Located by supplier to within 100m	A13SW (S)	198	2	622930 309070
111	Water Abstractions Operator: The Sunlight Service Group Ltd Licence Number: 7/34/15/*G/0084 Permit Version: 101 Location: Bore At Oak Street,Norwich Authority: Environment Agency, Anglian Region Abstraction: Other Industrial/Commercial/Public Services: General Use (Medium Loss) Abstraction Type: Water may be abstracted from a single point Source: Groundwater Daily Rate (m3): Not Supplied Yearly Rate (m3): Not Supplied Details: Oak Street Norwich Norfolk Authorised Start: 01 January Authorised End: 31 December Permit Start Date: 14th April 2004 Permit End Date: Not Supplied Positional Accuracy: Located by supplier to within 100m	A13SW (SW)	269	2	622720 309080
111	Water Abstractions Operator: Sunlight Service Group Ltd Licence Number: 7/34/15/*G/0084 Permit Version: 100 Location: Bore At Oak Street,Norwich Authority: Environment Agency, Anglian Region Abstraction: Other Industrial/Commercial/Public Services: General Use (Medium Loss) Abstraction Type: Water may be abstracted from a single point Source: Groundwater Daily Rate (m3): Not Supplied Yearly Rate (m3): Not Supplied Details: Not Supplied Authorised Start: 01 January Authorised End: 31 December Permit Start Date: 30th November 1996 Permit End Date: Not Supplied Positional Accuracy: Located by supplier to within 10m	A13SW (SW)	269	2	622720 309080

Map ID	Details	Quadrant Reference (Compass Direction)	Estimated Distance From Site	Contact	NGR
112	Water Abstractions Operator: Norvic Shoe Co Ltd Licence Number: 7/34/15/*g/050 Permit Version: Not Supplied Location: Well, Saint George's Plain, NORWICH Authority: Environment Agency, Anglian Region Abstraction: Industrial Processing (Miscellaneous) Abstraction Type: Not Supplied Source: Well And Borehole Daily Rate (m3): 6 Yearly Rate (m3): 27000 Details: E chalk; Status: Revoked Authorised Start: Not Supplied Authorised End: Not Supplied Permit Start Date: Not Supplied Permit End Date: Not Supplied Positional Accuracy: Located by supplier to within 100m	A8NW (S)	300	2	622990 308970
113	Water Abstractions Operator: Jarrold & Sons Ltd Licence Number: 7/34/15/*S/0062 Permit Version: 100 Location: R Wensum At Cowgate, Norwich Authority: Environment Agency, Anglian Region Abstraction: Other Industrial/Commercial/Public Services: Non-Evaporative Cooling Abstraction Type: Water may be abstracted from a single point Source: Surface Daily Rate (m3): Not Supplied Yearly Rate (m3): Not Supplied Details: Not Supplied Authorised Start: 01 January Authorised End: 31 December Permit Start Date: 1st February 1998 Permit End Date: Not Supplied Positional Accuracy: Located by supplier to within 100m	A14SW (E)	353	2	623500 309250
113	Water Abstractions Operator: Eastern Gas Board Licence Number: 7/34/15/*s/166 Permit Version: Not Supplied Location: River Wensum At Palace Works, NORWICH Authority: Environment Agency, Anglian Region Abstraction: Industrial Processing (Miscellaneous) Abstraction Type: Not Supplied Source: Stream Daily Rate (m3): 143 Yearly Rate (m3): 2728000 Details: Status: Revoked Authorised Start: Not Supplied Authorised End: Not Supplied Permit Start Date: Not Supplied Permit End Date: Not Supplied Positional Accuracy: Located by supplier to within 100m	A14SW (E)	368	2	623520 309280
113	Water Abstractions Operator: Eastern Gas Board Licence Number: 7/34/15/*s/166 Permit Version: Not Supplied Location: River Wensum At Palace Works, NORWICH Authority: Environment Agency, Anglian Region Abstraction: Cooling Abstraction Type: Not Supplied Source: Stream Daily Rate (m3): 573 Yearly Rate (m3): 2728000 Details: Status: Revoked Authorised Start: Not Supplied Authorised End: Not Supplied Permit Start Date: Not Supplied Permit End Date: Not Supplied Positional Accuracy: Located by supplier to within 100m	A14SW (E)	369	2	623520 309275

Map ID	Details	Quadrant Reference (Compass Direction)	Estimated Distance From Site	Contact	NGR
113	Water Abstractions Operator: Eastern Gas Board Licence Number: 7/34/15/*s/166 Permit Version: Not Supplied Location: River Wensum At Palace Works, NORWICH Authority: Environment Agency, Anglian Region Abstraction: Unspecified Abstraction Type: Not Supplied Source: Stream Daily Rate (m3): Not Supplied Yearly Rate (m3): 2728000 Details: Status: Revoked Authorised Start: Not Supplied Authorised End: Not Supplied Permit Start Date: Not Supplied Permit End Date: Not Supplied Positional Accuracy: Located by supplier to within 100m	A14SW (E)	374	2	623525 309275
114	Water Abstractions Operator: Jarrold & Sons Ltd Licence Number: 7/34/15/*G/0062 Permit Version: 104 Location: Bore At Cowgate, Norwich Authority: Environment Agency, Anglian Region Abstraction: Other Industrial/Commercial/Public Services: General Use (Medium Loss) Abstraction Type: Water may be abstracted from a single point Source: Groundwater Daily Rate (m3): Not Supplied Yearly Rate (m3): Not Supplied Details: Cowgate, Norwich, Norfolk Authorised Start: 01 January Authorised End: 31 December Permit Start Date: 18th March 2008 Permit End Date: Not Supplied Positional Accuracy: Located by supplier to within 10m	A14SW (E)	386	2	623540 309320
114	Water Abstractions Operator: Administrators Of New Jarrold Printing Ltd Licence Number: 7/34/15/*G/0062 Permit Version: 103 Location: Bore At Cowgate, Norwich Authority: Environment Agency, Anglian Region Abstraction: Other Industrial/Commercial/Public Services: General Use (Medium Loss) Abstraction Type: Water may be abstracted from a single point Source: Groundwater Daily Rate (m3): Not Supplied Yearly Rate (m3): Not Supplied Details: Cowgate, Norwich, Norfolk Authorised Start: 01 January Authorised End: 31 December Permit Start Date: 15th August 2007 Permit End Date: Not Supplied Positional Accuracy: Located by supplier to within 10m	A14SW (E)	386	2	623540 309320
114	Water Abstractions Operator: New Jarrold Printing Ltd Licence Number: 7/34/15/*G/0062 Permit Version: 102 Location: Bore At Cowgate, Norwich Authority: Environment Agency, Anglian Region Abstraction: Other Industrial/Commercial/Public Services: General Use (Medium Loss) Abstraction Type: Water may be abstracted from a single point Source: Groundwater Daily Rate (m3): Not Supplied Yearly Rate (m3): Not Supplied Details: Cowgate, Norwich, Norfolk Authorised Start: 01 January Authorised End: 31 December Permit Start Date: 27th April 2004 Permit End Date: Not Supplied Positional Accuracy: Located by supplier to within 10m	A14SW (E)	386	2	623540 309320

Map ID	Details	Quadrant Reference (Compass Direction)	Estimated Distance From Site	Contact	NGR
114	Water Abstractions Operator: Jarrold & Sons Ltd Licence Number: 7/34/15/*G/0062 Permit Version: 101 Location: Bore At Cowgate,Norwich Authority: Environment Agency, Anglian Region Abstraction: Other Industrial/Commercial/Public Services: General Use (Medium Loss) Abstraction Type: Water may be abstracted from a single point Source: Groundwater Daily Rate (m3): Not Supplied Yearly Rate (m3): Not Supplied Details: E chalk; Status: Perpetuity Authorised Start: 01 January Authorised End: 31 December Permit Start Date: 2nd February 1998 Permit End Date: Not Supplied Positional Accuracy: Located by supplier to within 100m	A14SW (E)	386	2	623540 309315
114	Water Abstractions Operator: Jarrold & Sons Ltd Licence Number: 7/34/15/*S/0062 Permit Version: 100 Location: R Wensum At River Lane,Norwich Authority: Environment Agency, Anglian Region Abstraction: Other Industrial/Commercial/Public Services: Non-Evaporative Cooling Abstraction Type: Water may be abstracted from a single point Source: Surface Daily Rate (m3): Not Supplied Yearly Rate (m3): Not Supplied Details: E chalk; Status: Perpetuity Authorised Start: 01 January Authorised End: 31 December Permit Start Date: 1st February 1998 Permit End Date: Not Supplied Positional Accuracy: Located by supplier to within 10m	A14SW (E)	406	2	623560 309310
114	Water Abstractions Operator: Jarrold & Sons Ltd Licence Number: 7/34/15/**/062 Permit Version: Not Supplied Location: Bore , Cowgate, NORWICH Authority: Environment Agency, Anglian Region Abstraction: Cooling Abstraction Type: Not Supplied Source: Stream Daily Rate (m3): 250 Yearly Rate (m3): 954000 Details: Not Supplied Authorised Start: Not Supplied Authorised End: Not Supplied Permit Start Date: Not Supplied Permit End Date: Not Supplied Positional Accuracy: Located by supplier to within 100m	A14SW (E)	406	2	623560 309310
115	Water Abstractions Operator: Norwich Brewery Ltd Licence Number: 7/34/15/**/174 Permit Version: Not Supplied Location: Bore At Anchor Brewery Authority: Environment Agency, Anglian Region Abstraction: Cooling Abstraction Type: Not Supplied Source: Stream Daily Rate (m3): 121 Yearly Rate (m3): 332000 Details: Status: Revoked Authorised Start: Not Supplied Authorised End: Not Supplied Permit Start Date: Not Supplied Permit End Date: Not Supplied Positional Accuracy: Located by supplier to within 100m	A8NW (SW)	408	2	622700 308920

Map ID	Details	Quadrant Reference (Compass Direction)	Estimated Distance From Site	Contact	NGR
115	Water Abstractions Operator: Watney Mann (East Anglia) Ltd Licence Number: 7/34/15/**/139 Permit Version: Not Supplied Location: River Wensum At Anchor Brewery Authority: Environment Agency, Anglian Region Abstraction: Cooling Abstraction Type: Not Supplied Source: Stream Daily Rate (m3): 68 Yearly Rate (m3): 191000 Details: Status: Revoked Authorised Start: Not Supplied Authorised End: Not Supplied Permit Start Date: Not Supplied Permit End Date: Not Supplied Positional Accuracy: Located by supplier to within 100m	A8NW (SW)	413	2	622700 308915
115	Water Abstractions Operator: Norwich Brewery Ltd Licence Number: 7/34/15/**/174 Permit Version: Not Supplied Location: River Wensum At Anchor Brewery Authority: Environment Agency, Anglian Region Abstraction: Cooling Abstraction Type: Not Supplied Source: Stream Daily Rate (m3): 121 Yearly Rate (m3): 332000 Details: Status: Revoked Authorised Start: Not Supplied Authorised End: Not Supplied Permit Start Date: Not Supplied Permit End Date: Not Supplied Positional Accuracy: Located by supplier to within 100m	A8NW (SW)	423	2	622735 308885
115	Water Abstractions Operator: Watney Mann (East Anglia) Ltd Licence Number: 7/34/15/**/139 Permit Version: Not Supplied Location: Bore At Anchor Brewery, NORWICH Authority: Environment Agency, Anglian Region Abstraction: Cooling Abstraction Type: Not Supplied Source: Stream Daily Rate (m3): 53 Yearly Rate (m3): 145000 Details: Status: Revoked Authorised Start: Not Supplied Authorised End: Not Supplied Permit Start Date: Not Supplied Permit End Date: Not Supplied Positional Accuracy: Located by supplier to within 100m	A8NW (SW)	425	2	622730 308885
115	Water Abstractions Operator: Norwich Brewery Ltd Licence Number: 7/34/15/**/174 Permit Version: Not Supplied Location: River Wensum At Anchor Brewery Authority: Environment Agency, Anglian Region Abstraction: Industrial Processing (Miscellaneous) Abstraction Type: Not Supplied Source: Well And Borehole Daily Rate (m3): 121 Yearly Rate (m3): 332000 Details: E chalk; Status: Revoked Authorised Start: Not Supplied Authorised End: Not Supplied Permit Start Date: Not Supplied Permit End Date: Not Supplied Positional Accuracy: Located by supplier to within 100m	A8NW (SW)	426	2	622700 308900

Map ID	Details	Quadrant Reference (Compass Direction)	Estimated Distance From Site	Contact	NGR
115	Water Abstractions Operator: Watney Mann (East Anglia) Ltd Licence Number: 7/34/15/**/139 Permit Version: Not Supplied Location: River Wensum At Anchor Brewery Authority: Environment Agency, Anglian Region Abstraction: Industrial Processing (Miscellaneous) Abstraction Type: Not Supplied Source: Well And Borehole Daily Rate (m3): 21 Yearly Rate (m3): 82000 Details: E chalk; Status: Revoked Authorised Start: Not Supplied Authorised End: Not Supplied Permit Start Date: Not Supplied Permit End Date: Not Supplied Positional Accuracy: Located by supplier to within 100m	A8NW (SW)	428	2	622705 308895
116	Water Abstractions Operator: Norwich City Council Licence Number: An/034/0011/085 Permit Version: 1 Location: River Wensum At Barnards Yard Norwich Authority: Environment Agency, Anglian Region Abstraction: Other Industrial/Commercial/Public Services: Heat Pump Abstraction Type: Water may be abstracted from a single point Source: Surface Daily Rate (m3): Not Supplied Yearly Rate (m3): Not Supplied Details: Not Supplied Authorised Start: 01 April Authorised End: 31 March Permit Start Date: 3rd December 2021 Permit End Date: Not Supplied Positional Accuracy: Located by supplier to within 10m	A8NW (S)	412	2	622806 308871
116	Water Abstractions Operator: Norwich Brewery Ltd Licence Number: 7/34/15/**/174 Permit Version: Not Supplied Location: Bore At Anchor Brewery Authority: Environment Agency, Anglian Region Abstraction: Industrial Processing (Miscellaneous) Abstraction Type: Not Supplied Source: Well And Borehole Daily Rate (m3): 121 Yearly Rate (m3): 332000 Details: E chalk; Status: Revoked Authorised Start: Not Supplied Authorised End: Not Supplied Permit Start Date: Not Supplied Permit End Date: Not Supplied Positional Accuracy: Located by supplier to within 100m	A8NW (S)	446	2	622830 308830
116	Water Abstractions Operator: Watney Mann (East Anglia) Ltd Licence Number: 7/34/15/**/139 Permit Version: Not Supplied Location: Bore At Anchor Brewery, NORWICH Authority: Environment Agency, Anglian Region Abstraction: Industrial Processing (Miscellaneous) Abstraction Type: Not Supplied Source: Well And Borehole Daily Rate (m3): 141 Yearly Rate (m3): 705000 Details: E chalk; Status: Revoked Authorised Start: Not Supplied Authorised End: Not Supplied Permit Start Date: Not Supplied Permit End Date: Not Supplied Positional Accuracy: Located by supplier to within 100m	A8NW (S)	451	2	622830 308825

Map ID	Details	Quadrant Reference (Compass Direction)	Estimated Distance From Site	Contact	NGR
117	Water Abstractions Operator: Norwich Brewery Ltd Licence Number: 7/34/15/**/174 Permit Version: Not Supplied Location: Bore At Pockthorpe Brewery Authority: Environment Agency, Anglian Region Abstraction: Industrial Processing (Miscellaneous) Abstraction Type: Not Supplied Source: Well And Borehole Daily Rate (m3): 121 Yearly Rate (m3): 332000 Details: E chalk; Status: Revoked Authorised Start: Not Supplied Authorised End: Not Supplied Permit Start Date: Not Supplied Permit End Date: Not Supplied Positional Accuracy: Located by supplier to within 100m	A14NW (E)	415	2	623570 309430
117	Water Abstractions Operator: Watney Mann (East Anglia) Ltd Licence Number: 7/34/15/*g/096 Permit Version: Not Supplied Location: Bore At Pockthorpe Brewery Authority: Environment Agency, Anglian Region Abstraction: Industrial Processing (Miscellaneous) Abstraction Type: Not Supplied Source: Well And Borehole Daily Rate (m3): 259 Yearly Rate (m3): 1432000 Details: E chalk; Status: Revoked Authorised Start: Not Supplied Authorised End: Not Supplied Permit Start Date: Not Supplied Permit End Date: Not Supplied Positional Accuracy: Located by supplier to within 100m	A14NW (E)	415	2	623570 309425
118	Water Abstractions Operator: R & C Vintners Licence Number: 7/34/15/*g/059 Permit Version: Not Supplied Location: Well At Westwick Street, NORWICH Authority: Environment Agency, Anglian Region Abstraction: Cooling Abstraction Type: Not Supplied Source: Well And Borehole Daily Rate (m3): 7 Yearly Rate (m3): 29000 Details: E chalk; Status: Revoked Authorised Start: Not Supplied Authorised End: Not Supplied Permit Start Date: Not Supplied Permit End Date: Not Supplied Positional Accuracy: Located by supplier to within 100m	A7NE (SW)	473	2	622520 309000
119	Water Abstractions Operator: Watney Mann (East Anglia) Ltd Licence Number: 7/34/15/*g/096 Permit Version: Not Supplied Location: Bore At Pockthorpe Brewery Authority: Environment Agency, Anglian Region Abstraction: Industrial Processing (Miscellaneous) Abstraction Type: Not Supplied Source: Well And Borehole Daily Rate (m3): 259 Yearly Rate (m3): 1432000 Details: E chalk; Status: Revoked Authorised Start: Not Supplied Authorised End: Not Supplied Permit Start Date: Not Supplied Permit End Date: Not Supplied Positional Accuracy: Located by supplier to within 100m	A14NW (E)	477	2	623620 309545

Map ID	Details	Quadrant Reference (Compass Direction)	Estimated Distance From Site	Contact	NGR
119	Water Abstractions Operator: Norwich Brewery Ltd Licence Number: 7/34/15/**/174 Permit Version: Not Supplied Location: Bore At Pockthorpe Brewery Authority: Environment Agency, Anglian Region Abstraction: Industrial Processing (Miscellaneous) Abstraction Type: Not Supplied Source: Well And Borehole Daily Rate (m3): 121 Yearly Rate (m3): 332000 Details: E chalk; Status: Revoked Authorised Start: Not Supplied Authorised End: Not Supplied Permit Start Date: Not Supplied Permit End Date: Not Supplied Positional Accuracy: Located by supplier to within 100m	A14NW (E)	478	2	623620 309550
119	Water Abstractions Operator: Norwich Brewery Ltd Licence Number: 7/34/15/**/174 Permit Version: Not Supplied Location: Bore At Pockthorpe Brewery Authority: Environment Agency, Anglian Region Abstraction: Industrial Processing (Miscellaneous) Abstraction Type: Not Supplied Source: Well And Borehole Daily Rate (m3): 121 Yearly Rate (m3): 332000 Details: E chalk; Status: Revoked Authorised Start: Not Supplied Authorised End: Not Supplied Permit Start Date: Not Supplied Permit End Date: Not Supplied Positional Accuracy: Located by supplier to within 100m	A14NW (E)	500	2	623650 309510
119	Water Abstractions Operator: Watney Mann (East Anglia) Ltd Licence Number: 7/34/15/*g/096 Permit Version: Not Supplied Location: Bore At Pockthorpe Brewery Authority: Environment Agency, Anglian Region Abstraction: Industrial Processing (Miscellaneous) Abstraction Type: Not Supplied Source: Well And Borehole Daily Rate (m3): 259 Yearly Rate (m3): 1432000 Details: E chalk; Status: Revoked Authorised Start: Not Supplied Authorised End: Not Supplied Permit Start Date: Not Supplied Permit End Date: Not Supplied Positional Accuracy: Located by supplier to within 100m	A14NW (E)	500	2	623650 309505
119	Water Abstractions Operator: Watney Mann (East Anglia) Ltd Licence Number: 7/34/15/*g/096 Permit Version: Not Supplied Location: Bore At Pockthorpe Brewery Authority: Environment Agency, Anglian Region Abstraction: Industrial Processing (Miscellaneous) Abstraction Type: Not Supplied Source: Well And Borehole Daily Rate (m3): 259 Yearly Rate (m3): 1432000 Details: E chalk; Status: Revoked Authorised Start: Not Supplied Authorised End: Not Supplied Permit Start Date: Not Supplied Permit End Date: Not Supplied Positional Accuracy: Located by supplier to within 100m	A14NW (E)	511	2	623660 309515

Map ID	Details	Quadrant Reference (Compass Direction)	Estimated Distance From Site	Contact	NGR
119	Water Abstractions Operator: Norwich Brewery Ltd Licence Number: 7/34/15/**/174 Permit Version: Not Supplied Location: Bore At Pockthorpe Brewery Authority: Environment Agency, Anglian Region Abstraction: Industrial Processing (Miscellaneous) Abstraction Type: Not Supplied Source: Well And Borehole Daily Rate (m3): 121 Yearly Rate (m3): 332000 Details: E chalk; Status: Revoked Authorised Start: Not Supplied Authorised End: Not Supplied Permit Start Date: Not Supplied Permit End Date: Not Supplied Positional Accuracy: Located by supplier to within 100m	A14NW (E)	512	2	623660 309520
120	Water Abstractions Operator: Diathane Ltd Licence Number: 7/34/15/*g/194 Permit Version: Not Supplied Location: Bore At 34 Pottergate, NORWICH Authority: Environment Agency, Anglian Region Abstraction: Industrial Processing (Miscellaneous) Abstraction Type: Not Supplied Source: Well And Borehole Daily Rate (m3): 24 Yearly Rate (m3): 91000 Details: E chalk; Status: Revoked Authorised Start: Not Supplied Authorised End: Not Supplied Permit Start Date: Not Supplied Permit End Date: Not Supplied Positional Accuracy: Located by supplier to within 100m	A8SW (S)	603	2	622780 308680
121	Water Abstractions Operator: The Pearl Laundry Ltd & Palace Licence Number: 7/34/11/*g/300 Permit Version: Not Supplied Location: Well At 197 Heigham St, NORWICH Authority: Environment Agency, Anglian Region Abstraction: Industrial Processing (Miscellaneous) Abstraction Type: Not Supplied Source: Well And Borehole Daily Rate (m3): 34 Yearly Rate (m3): 132000 Details: E chalk; Status: Revoked Authorised Start: Not Supplied Authorised End: Not Supplied Permit Start Date: Not Supplied Permit End Date: Not Supplied Positional Accuracy: Located by supplier to within 100m	A12NW (W)	881	2	622050 309585
121	Water Abstractions Operator: The Pearl Laundry Ltd & Palace Licence Number: 7/34/11/*g/300 Permit Version: Not Supplied Location: Bore At 197 Heigham St, NORWICH Authority: Environment Agency, Anglian Region Abstraction: Industrial Processing (Miscellaneous) Abstraction Type: Not Supplied Source: Well And Borehole Daily Rate (m3): 34 Yearly Rate (m3): 132000 Details: E chalk; Status: Revoked Authorised Start: Not Supplied Authorised End: Not Supplied Permit Start Date: Not Supplied Permit End Date: Not Supplied Positional Accuracy: Located by supplier to within 100m	A12NW (W)	882	2	622050 309590

Map ID	Details	Quadrant Reference (Compass Direction)	Estimated Distance From Site	Contact	NGR
121	Water Abstractions Operator: The Pearl Laundry Ltd & Palace Licence Number: 7/34/11/*g/300 Permit Version: Not Supplied Location: Bore At 197 Heigham St, NORWICH Authority: Environment Agency, Anglian Region Abstraction: Industrial Processing (Miscellaneous) Abstraction Type: Not Supplied Source: Well And Borehole Daily Rate (m3): 34 Yearly Rate (m3): 132000 Details: E chalk; Status: Revoked Authorised Start: Not Supplied Authorised End: Not Supplied Permit Start Date: Not Supplied Permit End Date: Not Supplied Positional Accuracy: Located by supplier to within 100m	A11NE (W)	921	2	622010 309590
122	Water Abstractions Operator: W Weddel & Company Licence Number: 7/34/15/*g/085 Permit Version: Not Supplied Location: Well At Recorder Road, NORWICH Authority: Environment Agency, Anglian Region Abstraction: Cooling Abstraction Type: Not Supplied Source: Well And Borehole Daily Rate (m3): 23 Yearly Rate (m3): 91000 Details: E chalk; Status: Revoked Authorised Start: Not Supplied Authorised End: Not Supplied Permit Start Date: Not Supplied Permit End Date: Not Supplied Positional Accuracy: Located by supplier to within 100m	A9SE (SE)	932	2	623770 308620
	Water Abstractions Operator: Anglian Water Services Limited Licence Number: 7/34/11/*s/540 Permit Version: Not Supplied Location: River Wensum At, NORWICH Authority: Environment Agency, Anglian Region Abstraction: Unspecified Abstraction Type: Not Supplied Source: Stream Daily Rate (m3): 7 Yearly Rate (m3): 150000 Details: Status: Revoked Authorised Start: Not Supplied Authorised End: Not Supplied Permit Start Date: Not Supplied Permit End Date: Not Supplied Positional Accuracy: Located by supplier to within 100m	A16SE (NW)	1001	2	622005 309900
	Water Abstractions Operator: Nestle Uk Ltd Licence Number: 7/34/15/*g/106 Permit Version: Not Supplied Location: Bore , Chapel Field, NORWICH Authority: Environment Agency, Anglian Region Abstraction: Industrial Processing (Miscellaneous) Abstraction Type: Not Supplied Source: Well And Borehole Daily Rate (m3): 627 Yearly Rate (m3): 2082000 Details: E chalk; Status: Revoked Authorised Start: Not Supplied Authorised End: Not Supplied Permit Start Date: Not Supplied Permit End Date: Not Supplied Positional Accuracy: Located by supplier to within 100m	A3NW (S)	1074	2	622800 308200

Map ID	Details	Quadrant Reference (Compass Direction)	Estimated Distance From Site	Contact	NGR
	Water Abstractions Operator: Norwich Brewery Ltd Licence Number: 7/34/15/**/174 Permit Version: Not Supplied Location: Bore At King Saint Old Brewery Authority: Environment Agency, Anglian Region Abstraction: Industrial Processing (Miscellaneous) Abstraction Type: Not Supplied Source: Well And Borehole Daily Rate (m3): 121 Yearly Rate (m3): 332000 Details: E chalk; Status: Revoked Authorised Start: Not Supplied Authorised End: Not Supplied Permit Start Date: Not Supplied Permit End Date: Not Supplied Positional Accuracy: Located by supplier to within 100m	A4NW (S)	1097	2	623460 308250
	Water Abstractions Operator: Nestle Uk Ltd Licence Number: 7/34/15/*g/106 Permit Version: Not Supplied Location: Bore , Chapel Field, NORWICH Authority: Environment Agency, Anglian Region Abstraction: Industrial Processing (Miscellaneous) Abstraction Type: Not Supplied Source: Well And Borehole Daily Rate (m3): 627 Yearly Rate (m3): 2082000 Details: E chalk; Status: Revoked Authorised Start: Not Supplied Authorised End: Not Supplied Permit Start Date: Not Supplied Permit End Date: Not Supplied Positional Accuracy: Located by supplier to within 100m	A3NW (S)	1099	2	622700 308190
	Water Abstractions Operator: Watney Mann (East Anglia) Ltd Licence Number: 7/34/15/*g/130 Permit Version: Not Supplied Location: Bore At King Saint Old Brewery Authority: Environment Agency, Anglian Region Abstraction: Industrial Processing (Miscellaneous) Abstraction Type: Not Supplied Source: Well And Borehole Daily Rate (m3): 295 Yearly Rate (m3): 1818000 Details: E chalk; Status: Revoked Authorised Start: Not Supplied Authorised End: Not Supplied Permit Start Date: Not Supplied Permit End Date: Not Supplied Positional Accuracy: Located by supplier to within 100m	A4NW (S)	1102	2	623460 308245
	Water Abstractions Operator: Nestle Uk Ltd Licence Number: 7/34/15/*g/106 Permit Version: Not Supplied Location: Bore , Chapel Field, NORWICH Authority: Environment Agency, Anglian Region Abstraction: Industrial Processing (Miscellaneous) Abstraction Type: Not Supplied Source: Well And Borehole Daily Rate (m3): 627 Yearly Rate (m3): 2082000 Details: E chalk; Status: Revoked Authorised Start: Not Supplied Authorised End: Not Supplied Permit Start Date: Not Supplied Permit End Date: Not Supplied Positional Accuracy: Located by supplier to within 100m	A3NW (S)	1126	2	622780 308150

Map ID	Details	Quadrant Reference (Compass Direction)	Estimated Distance From Site	Contact	NGR
	Water Abstractions Operator: Norwich Brewery Ltd Licence Number: 7/34/15/**/174 Permit Version: Not Supplied Location: Bore At King Saint Old Brewery Authority: Environment Agency, Anglian Region Abstraction: Industrial Processing (Miscellaneous) Abstraction Type: Not Supplied Source: Well And Borehole Daily Rate (m3): 121 Yearly Rate (m3): 332000 Details: E chalk; Status: Revoked Authorised Start: Not Supplied Authorised End: Not Supplied Permit Start Date: Not Supplied Permit End Date: Not Supplied Positional Accuracy: Located by supplier to within 100m	A4NW (S)	1132	2	623450 308210
	Water Abstractions Operator: Watney Mann (East Anglia) Ltd Licence Number: 7/34/15/*g/130 Permit Version: Not Supplied Location: Bore At King Saint Old Brewery Authority: Environment Agency, Anglian Region Abstraction: Industrial Processing (Miscellaneous) Abstraction Type: Not Supplied Source: Well And Borehole Daily Rate (m3): 295 Yearly Rate (m3): 1818000 Details: E chalk; Status: Revoked Authorised Start: Not Supplied Authorised End: Not Supplied Permit Start Date: Not Supplied Permit End Date: Not Supplied Positional Accuracy: Located by supplier to within 100m	A4NW (S)	1137	2	623450 308205
	Water Abstractions Operator: Norwich Brewery Ltd Licence Number: 7/34/15/**/174 Permit Version: Not Supplied Location: Bore At King Saint Old Brewery Authority: Environment Agency, Anglian Region Abstraction: Industrial Processing (Miscellaneous) Abstraction Type: Not Supplied Source: Well And Borehole Daily Rate (m3): 121 Yearly Rate (m3): 332000 Details: E chalk; Status: Revoked Authorised Start: Not Supplied Authorised End: Not Supplied Permit Start Date: Not Supplied Permit End Date: Not Supplied Positional Accuracy: Located by supplier to within 100m	A4NW (S)	1205	2	623530 308160
	Water Abstractions Operator: Norfolk & Norwich Health Care Licence Number: 7/34/15/*G/0208 Permit Version: 100 Location: Borehole 1 - Norwich Authority: Environment Agency, Anglian Region Abstraction: Private Water Undertaking: General Use (Medium Loss) Abstraction Type: Water may be abstracted from a single point Source: Groundwater Daily Rate (m3): Not Supplied Yearly Rate (m3): Not Supplied Details: Not Supplied Authorised Start: 01 January Authorised End: 31 December Permit Start Date: 1st May 1994 Permit End Date: Not Supplied Positional Accuracy: Located by supplier to within 100m	A2SE (S)	1307	2	622600 308000

Map ID	Details	Quadrant Reference (Compass Direction)	Estimated Distance From Site	Contact	NGR
	Water Abstractions Operator: Norfolk & Norwich Health Care Licence Number: 7/34/15/*G/0208 Permit Version: 100 Location: Borehole 2 - Norwich Authority: Environment Agency, Anglian Region Abstraction: Private Water Undertaking: General Use (Medium Loss) Abstraction Type: Water may be abstracted from a single point Source: Groundwater Daily Rate (m3): Not Supplied Yearly Rate (m3): Not Supplied Details: Not Supplied Authorised Start: 01 January Authorised End: 31 December Permit Start Date: 1st May 1994 Permit End Date: Not Supplied Positional Accuracy: Located by supplier to within 100m	A2SE (S)	1311	2	622600 307995
	Water Abstractions Operator: G & G H Pointer Ltd Licence Number: 7/34/15/*g/173 Permit Version: Not Supplied Location: Standby Bore, Aylsham Road, NCH Authority: Environment Agency, Anglian Region Abstraction: Industrial Processing (Miscellaneous) Abstraction Type: Not Supplied Source: Well And Borehole Daily Rate (m3): 16 Yearly Rate (m3): 51000 Details: E chalk; Status: Revoked Authorised Start: Not Supplied Authorised End: Not Supplied Permit Start Date: Not Supplied Permit End Date: Not Supplied Positional Accuracy: Located by supplier to within 100m	A22SW (NW)	1343	2	622200 310650
	Water Abstractions Operator: Swan Laundry (Norwich) Ltd Licence Number: 7/34/11/**/265 Permit Version: Not Supplied Location: River Wensum At, Heigham Street, NORWICH Authority: Environment Agency, Anglian Region Abstraction: Industrial Processing (Miscellaneous) Abstraction Type: Not Supplied Source: Well And Borehole Daily Rate (m3): 23 Yearly Rate (m3): 91000 Details: Glacial Sand and Gravel; Status: Revoked Authorised Start: Not Supplied Authorised End: Not Supplied Permit Start Date: Not Supplied Permit End Date: Not Supplied Positional Accuracy: Located by supplier to within 100m	A16SW (W)	1346	2	621620 309820
	Water Abstractions Operator: Swan Laundry (Norwich) Ltd Licence Number: 7/34/11/**/265 Permit Version: Not Supplied Location: Well At Heigham Street, NORWICH Authority: Environment Agency, Anglian Region Abstraction: Industrial Processing (Miscellaneous) Abstraction Type: Not Supplied Source: Stream Daily Rate (m3): 31 Yearly Rate (m3): 123000 Details: Status: Revoked Authorised Start: Not Supplied Authorised End: Not Supplied Permit Start Date: Not Supplied Permit End Date: Not Supplied Positional Accuracy: Located by supplier to within 100m	A16SW (W)	1352	2	621620 309845

Map ID	Details	Quadrant Reference (Compass Direction)	Estimated Distance From Site	Contact	NGR
	Water Abstractions Operator: Anglian Water Services Ltd Licence Number: 7/34/11/*s/507 Permit Version: Not Supplied Location: Dolphin Drain -, NORWICH Authority: Environment Agency, Anglian Region Abstraction: Unspecified Abstraction Type: Not Supplied Source: Stream Daily Rate (m3): 7 Yearly Rate (m3): 2592000 Details: Status: Revoked Authorised Start: Not Supplied Authorised End: Not Supplied Permit Start Date: Not Supplied Permit End Date: Not Supplied Positional Accuracy: Located by supplier to within 100m	A16NE (NW)	1361	2	621700 310100
	Water Abstractions Operator: G & G H Pointer Ltd Licence Number: 7/34/15/*g/173 Permit Version: Not Supplied Location: Bore At Aylsham Road, NORWICH Authority: Environment Agency, Anglian Region Abstraction: Industrial Processing (Miscellaneous) Abstraction Type: Not Supplied Source: Well And Borehole Daily Rate (m3): 16 Yearly Rate (m3): 52000 Details: E chalk; Status: Revoked Authorised Start: Not Supplied Authorised End: Not Supplied Permit Start Date: Not Supplied Permit End Date: Not Supplied Positional Accuracy: Located by supplier to within 100m	A22SW (NW)	1389	2	622290 310155
	Water Abstractions Operator: G & G H Pointer Ltd Licence Number: 7/34/15/*g/173 Permit Version: Not Supplied Location: Bore , Aylsham Road, NORWICH Authority: Environment Agency, Anglian Region Abstraction: Industrial Processing (Miscellaneous) Abstraction Type: Not Supplied Source: Well And Borehole Daily Rate (m3): 16 Yearly Rate (m3): 52000 Details: E chalk; Status: Revoked Authorised Start: Not Supplied Authorised End: Not Supplied Permit Start Date: Not Supplied Permit End Date: Not Supplied Positional Accuracy: Located by supplier to within 100m	A22SW (NW)	1389	2	622280 310750
	Water Abstractions Operator: John Culyer And Son Ltd Licence Number: 7/34/11/*g/328 Permit Version: Not Supplied Location: Bore At Waterworks Road, NORWICH Authority: Environment Agency, Anglian Region Abstraction: Industrial Processing (Miscellaneous) Abstraction Type: Not Supplied Source: Well And Borehole Daily Rate (m3): 14 Yearly Rate (m3): 55000 Details: E chalk; Status: Revoked Authorised Start: Not Supplied Authorised End: Not Supplied Permit Start Date: Not Supplied Permit End Date: Not Supplied Positional Accuracy: Located by supplier to within 100m	A11NW (W)	1401	2	621520 309590

Map ID	Details	Quadrant Reference (Compass Direction)	Estimated Distance From Site	Contact	NGR
	Water Abstractions Operator: Boulton & Paul Ltd Licence Number: 7/34/15/*g/171 Permit Version: Not Supplied Location: Bore At Riverside Works, NORWICH Authority: Environment Agency, Anglian Region Abstraction: Cooling Abstraction Type: Not Supplied Source: Well And Borehole Daily Rate (m3): 6 Yearly Rate (m3): 20000 Details: E chalk; Status: Revoked Authorised Start: Not Supplied Authorised End: Not Supplied Permit Start Date: Not Supplied Permit End Date: Not Supplied Positional Accuracy: Located by supplier to within 100m	A4SE (SE)	1460	2	623850 308030
	Water Abstractions Operator: Anglian Water Services Ltd Licence Number: 7/34/11/*s/378 Permit Version: Not Supplied Location: River Wensum In, NORWICH Authority: Environment Agency, Anglian Region Abstraction: Public Water Supply Abstraction Type: Not Supplied Source: Stream Daily Rate (m3): 14974 Yearly Rate (m3): 57734000 Details: Status: Revoked Authorised Start: Not Supplied Authorised End: Not Supplied Permit Start Date: Not Supplied Permit End Date: Not Supplied Positional Accuracy: Located by supplier to within 100m	A16SW (W)	1461	2	621505 309835
	Water Abstractions Operator: Anglian Water Services Ltd Licence Number: 7/34/11/**/329 Permit Version: Not Supplied Location: River Wensum In, NORWICH Authority: Environment Agency, Anglian Region Abstraction: Public Water Supply Abstraction Type: Not Supplied Source: Stream Daily Rate (m3): 21139 Yearly Rate (m3): 72736000 Details: Status: Revoked Authorised Start: Not Supplied Authorised End: Not Supplied Permit Start Date: Not Supplied Permit End Date: Not Supplied Positional Accuracy: Located by supplier to within 100m	A16SW (W)	1462	2	621505 309840
	Water Abstractions Operator: Anglian Water Services Limited Licence Number: 7/34/11/*S/0399 Permit Version: 100 Location: R Wensum At Norwich Authority: Environment Agency, Anglian Region Abstraction: Public Water Supply: Potable Water Supply - Direct Abstraction Type: Water may be abstracted from a single point Source: Surface Daily Rate (m3): Not Supplied Yearly Rate (m3): Not Supplied Details: Not Supplied Authorised Start: 01 January Authorised End: 31 December Permit Start Date: 1st August 1983 Permit End Date: Not Supplied Positional Accuracy: Located by supplier to within 100m	A16SW (W)	1466	2	621500 309835

Map ID	Details	Quadrant Reference (Compass Direction)	Estimated Distance From Site	Contact	NGR
	Water Abstractions Operator: Anglian Water Services Ltd Licence Number: 7/34/11/*S/0399 Permit Version: 102 Location: R Wensum At Norwich Authority: Environment Agency, Anglian Region Abstraction: Public Water Supply: Potable Water Supply - Direct Abstraction Type: Water may be abstracted from a single point Source: Surface Daily Rate (m3): Not Supplied Yearly Rate (m3): Not Supplied Details: Not Supplied Authorised Start: 01 April Authorised End: 31 March Permit Start Date: 1st April 2021 Permit End Date: Not Supplied Positional Accuracy: Located by supplier to within 10m	A16SW (W)	1467	2	621500 309840
	Water Abstractions Operator: Anglian Water Services Ltd Licence Number: 7/34/11/*S/0399 Permit Version: 102 Location: R Wensum At Norwich Authority: Environment Agency, Anglian Region Abstraction: Water Supply Related: Transfer Between Sources Abstraction Type: Water may be abstracted from a single point Source: Surface Daily Rate (m3): Not Supplied Yearly Rate (m3): Not Supplied Details: Not Supplied Authorised Start: 01 April Authorised End: 31 March Permit Start Date: 1st April 2021 Permit End Date: Not Supplied Positional Accuracy: Located by supplier to within 10m	A16SW (W)	1467	2	621500 309840
	Water Abstractions Operator: Anglian Water Services Ltd Licence Number: 7/34/11/*S/0399 Permit Version: 102 Location: R Wensum At Norwich Authority: Environment Agency, Anglian Region Abstraction: Public Water Supply: Potable Water Supply - Direct Abstraction Type: Water may be abstracted from a single point Source: Surface Daily Rate (m3): Not Supplied Yearly Rate (m3): Not Supplied Details: Not Supplied Authorised Start: 01 January Authorised End: 31 December Permit Start Date: 31st December 2015 Permit End Date: Not Supplied Positional Accuracy: Located by supplier to within 10m	A16SW (W)	1467	2	621500 309840
	Water Abstractions Operator: Anglian Water Services Limited Licence Number: 7/34/11/*S/0399 Permit Version: 101 Location: R Wensum At Norwich Authority: Environment Agency, Anglian Region Abstraction: Public Water Supply: Potable Water Supply - Direct Abstraction Type: Water may be abstracted from a single point Source: Surface Daily Rate (m3): Not Supplied Yearly Rate (m3): Not Supplied Details: Not Supplied Authorised Start: 01 January Authorised End: 31 December Permit Start Date: 6th November 2014 Permit End Date: Not Supplied Positional Accuracy: Located by supplier to within 10m	A16SW (W)	1467	2	621500 309840

Map ID	Details	Quadrant Reference (Compass Direction)	Estimated Distance From Site	Contact	NGR
	Water Abstractions Operator: Ashworth & Stannard Ltd Licence Number: 7/34/11/*g/445 Permit Version: Not Supplied Location: Borehole, Livingstone Street Authority: Environment Agency, Anglian Region Abstraction: Industrial Processing (Miscellaneous) Abstraction Type: Not Supplied Source: Well And Borehole Daily Rate (m3): 1 Yearly Rate (m3): 5000 Details: E chalk; Status: Revoked Authorised Start: Not Supplied Authorised End: Not Supplied Permit Start Date: Not Supplied Permit End Date: Not Supplied Positional Accuracy: Located by supplier to within 100m	A11SW (W)	1494	2	621400 309360
	Water Abstractions Operator: Anglian Water Services Ltd Licence Number: 7/34/11/*s/378 Permit Version: Not Supplied Location: River Wensum In, NORWICH Authority: Environment Agency, Anglian Region Abstraction: Public Water Supply Abstraction Type: Not Supplied Source: Stream Daily Rate (m3): 14974 Yearly Rate (m3): 57734000 Details: Status: Revoked Authorised Start: Not Supplied Authorised End: Not Supplied Permit Start Date: Not Supplied Permit End Date: Not Supplied Positional Accuracy: Located by supplier to within 100m	A16SW (W)	1505	2	621465 309855
	Water Abstractions Operator: Anglian Water Services Limited Licence Number: 7/34/11/*S/0399 Permit Version: 100 Location: R Wensum At Norwich Authority: Environment Agency, Anglian Region Abstraction: Public Water Supply: Potable Water Supply - Direct Abstraction Type: Water may be abstracted from a single point Source: Surface Daily Rate (m3): Not Supplied Yearly Rate (m3): Not Supplied Details: Not Supplied Authorised Start: 01 January Authorised End: 31 December Permit Start Date: 1st August 1983 Permit End Date: Not Supplied Positional Accuracy: Located by supplier to within 100m	A16SW (W)	1506	2	621465 309860
	Water Abstractions Operator: Anglian Water Services Ltd Licence Number: 7/34/11/**/329 Permit Version: Not Supplied Location: River Wensum In, NORWICH Authority: Environment Agency, Anglian Region Abstraction: Public Water Supply Abstraction Type: Not Supplied Source: Stream Daily Rate (m3): 21139 Yearly Rate (m3): 72736000 Details: Status: Revoked Authorised Start: Not Supplied Authorised End: Not Supplied Permit Start Date: Not Supplied Permit End Date: Not Supplied Positional Accuracy: Located by supplier to within 100m	A16SW (W)	1507	2	621465 309865

Map ID	Details	Quadrant Reference (Compass Direction)	Estimated Distance From Site	Contact	NGR
	Water Abstractions Operator: Anglian Water Services Ltd Licence Number: 7/34/11/*S/0399 Permit Version: 102 Location: R Wensum At Norwich Authority: Environment Agency, Anglian Region Abstraction: Public Water Supply: Potable Water Supply - Direct Abstraction Type: Water may be abstracted from a single point Source: Surface Daily Rate (m3): Not Supplied Yearly Rate (m3): Not Supplied Details: Not Supplied Authorised Start: 01 April Authorised End: 31 March Permit Start Date: 1st April 2021 Permit End Date: Not Supplied Positional Accuracy: Located by supplier to within 10m	A16SW (W)	1511	2	621460 309860
	Water Abstractions Operator: Anglian Water Services Ltd Licence Number: 7/34/11/*S/0399 Permit Version: 102 Location: R Wensum At Norwich Authority: Environment Agency, Anglian Region Abstraction: Water Supply Related: Transfer Between Sources Abstraction Type: Water may be abstracted from a single point Source: Surface Daily Rate (m3): Not Supplied Yearly Rate (m3): Not Supplied Details: Not Supplied Authorised Start: 01 April Authorised End: 31 March Permit Start Date: 1st April 2021 Permit End Date: Not Supplied Positional Accuracy: Located by supplier to within 10m	A16SW (W)	1511	2	621460 309860
	Water Abstractions Operator: Anglian Water Services Ltd Licence Number: 7/34/11/*S/0399 Permit Version: 102 Location: R Wensum At Norwich Authority: Environment Agency, Anglian Region Abstraction: Public Water Supply: Potable Water Supply - Direct Abstraction Type: Water may be abstracted from a single point Source: Surface Daily Rate (m3): Not Supplied Yearly Rate (m3): Not Supplied Details: Not Supplied Authorised Start: 01 January Authorised End: 31 December Permit Start Date: 31st December 2015 Permit End Date: Not Supplied Positional Accuracy: Located by supplier to within 10m	A16SW (W)	1511	2	621460 309860
	Water Abstractions Operator: Anglian Water Services Limited Licence Number: 7/34/11/*S/0399 Permit Version: 101 Location: R Wensum At Norwich Authority: Environment Agency, Anglian Region Abstraction: Public Water Supply: Potable Water Supply - Direct Abstraction Type: Water may be abstracted from a single point Source: Surface Daily Rate (m3): Not Supplied Yearly Rate (m3): Not Supplied Details: Not Supplied Authorised Start: 01 January Authorised End: 31 December Permit Start Date: 6th November 2014 Permit End Date: Not Supplied Positional Accuracy: Located by supplier to within 10m	A16SW (W)	1511	2	621460 309860

Map ID	Details	Quadrant Reference (Compass Direction)	Estimated Distance From Site	Contact	NGR
	Water Abstractions Operator: May Gurney (Construction) Ltd Licence Number: 7/34/15/*s/221 Permit Version: Not Supplied Location: River Wensum, Norwich Riverside Dev Authority: Environment Agency, Anglian Region Abstraction: Spray Irrigation Abstraction Type: Not Supplied Source: Stream Daily Rate (m3): 5 Yearly Rate (m3): 20000 Details: Status: Temporary Authorised Start: Not Supplied Authorised End: Not Supplied Permit Start Date: Not Supplied Permit End Date: Not Supplied Positional Accuracy: Located by supplier to within 100m	A4SE (SE)	1533	2	623760 307900
	Water Abstractions Operator: Boulton & Paul Ltd Licence Number: 7/34/15/*g/171 Permit Version: Not Supplied Location: Bore At Riverside Works, NORWICH Authority: Environment Agency, Anglian Region Abstraction: Cooling Abstraction Type: Not Supplied Source: Well And Borehole Daily Rate (m3): 1 Yearly Rate (m3): 3000 Details: E chalk; Status: Revoked Authorised Start: Not Supplied Authorised End: Not Supplied Permit Start Date: Not Supplied Permit End Date: Not Supplied Positional Accuracy: Located by supplier to within 100m	A4SE (SE)	1559	2	623950 307975
	Water Abstractions Operator: Boulton & Paul Ltd Licence Number: 7/34/15/*g/171 Permit Version: Not Supplied Location: Bore At Riverside Works, NORWICH Authority: Environment Agency, Anglian Region Abstraction: Cooling Abstraction Type: Not Supplied Source: Well And Borehole Daily Rate (m3): 5 Yearly Rate (m3): 16000 Details: E chalk; Status: Revoked Authorised Start: Not Supplied Authorised End: Not Supplied Permit Start Date: Not Supplied Permit End Date: Not Supplied Positional Accuracy: Located by supplier to within 100m	A4SE (SE)	1625	2	623980 307915
	Water Abstractions Operator: Boulton & Paul Ltd Licence Number: 7/34/15/*g/171 Permit Version: Not Supplied Location: Bore At Riverside Works, NORWICH Authority: Environment Agency, Anglian Region Abstraction: Cooling Abstraction Type: Not Supplied Source: Well And Borehole Daily Rate (m3): 6 Yearly Rate (m3): 20000 Details: E chalk; Status: Revoked Authorised Start: Not Supplied Authorised End: Not Supplied Permit Start Date: Not Supplied Permit End Date: Not Supplied Positional Accuracy: Located by supplier to within 100m	A5SW (SE)	1629	2	624070 307970

Map ID	Details	Quadrant Reference (Compass Direction)	Estimated Distance From Site	Contact	NGR
	Water Abstractions Operator: R J Read Ltd Licence Number: 7/34/15/*g/157 Permit Version: Not Supplied Location: Bore At King St, NORWICH Authority: Environment Agency, Anglian Region Abstraction: Industrial Processing (Miscellaneous) Abstraction Type: Not Supplied Source: Well And Borehole Daily Rate (m3): 2 Yearly Rate (m3): 36000 Details: E chalk; Status: Revoked Authorised Start: Not Supplied Authorised End: Not Supplied Permit Start Date: Not Supplied Permit End Date: Not Supplied Positional Accuracy: Located by supplier to within 100m	A4SE (SE)	1654	2	623830 307800
	Water Abstractions Operator: Norwich City Football Club Plc Licence Number: 7/34/15/*G/0199 Permit Version: 101 Location: Chalk Borehole -Carrow Road Authority: Environment Agency, Anglian Region Abstraction: General Agriculture: Spray Irrigation - Direct Abstraction Type: Water may be abstracted from a single point Source: Groundwater Daily Rate (m3): Not Supplied Yearly Rate (m3): Not Supplied Details: Not Supplied Authorised Start: 01 January Authorised End: 31 December Permit Start Date: 1st April 2021 Permit End Date: Not Supplied Positional Accuracy: Located by supplier to within 10m	A4SE (SE)	1713	2	624010 307830
	Water Abstractions Operator: Norwich City Football Club Plc Licence Number: 7/34/15/*G/0199 Permit Version: 100 Location: Chalk Borehole -Carrow Road Authority: Environment Agency, Anglian Region Abstraction: General Agriculture: Spray Irrigation - Direct Abstraction Type: Water may be abstracted from a single point Source: Groundwater Daily Rate (m3): Not Supplied Yearly Rate (m3): Not Supplied Details: Not Supplied Authorised Start: 01 January Authorised End: 31 December Permit Start Date: 1st April 2011 Permit End Date: Not Supplied Positional Accuracy: Located by supplier to within 100m	A4SE (SE)	1713	2	624010 307830
	Water Abstractions Operator: Anglian Water Services Limited Licence Number: 7/34/11/*S/0399 Permit Version: 100 Location: R Wensum In Norwich Authority: Environment Agency, Anglian Region Abstraction: Public Water Supply: Potable Water Supply - Direct Abstraction Type: Water may be abstracted from a single point Source: Surface Daily Rate (m3): Not Supplied Yearly Rate (m3): Not Supplied Details: Not Supplied Authorised Start: 01 January Authorised End: 31 December Permit Start Date: 1st August 1983 Permit End Date: Not Supplied Positional Accuracy: Located by supplier to within 100m	(W)	1895	2	621025 309630

Map ID	Details	Quadrant Reference (Compass Direction)	Estimated Distance From Site	Contact	NGR
	Water Abstractions Operator: Anglian Water Services Ltd Licence Number: 7/34/11/*s/378 Permit Version: Not Supplied Location: River Wensum In, NORWICH Authority: Environment Agency, Anglian Region Abstraction: Public Water Supply Abstraction Type: Not Supplied Source: Stream Daily Rate (m3): 14974 Yearly Rate (m3): 57734000 Details: Status: Revoked Authorised Start: Not Supplied Authorised End: Not Supplied Permit Start Date: Not Supplied Permit End Date: Not Supplied Positional Accuracy: Located by supplier to within 100m	(W)	1895	2	621025 309625
	Water Abstractions Operator: Anglian Water Services Ltd Licence Number: 7/34/11/**/329 Permit Version: Not Supplied Location: River Wensum In , NORWICH Authority: Environment Agency, Anglian Region Abstraction: Public Water Supply Abstraction Type: Not Supplied Source: Stream Daily Rate (m3): 21139 Yearly Rate (m3): 72736000 Details: Status: Revoked Authorised Start: Not Supplied Authorised End: Not Supplied Permit Start Date: Not Supplied Permit End Date: Not Supplied Positional Accuracy: Located by supplier to within 100m	(W)	1896	2	621025 309635
	Water Abstractions Operator: Anglian Water Services Ltd Licence Number: 7/34/11/*S/0399 Permit Version: 102 Location: R Wensum In Norwich Authority: Environment Agency, Anglian Region Abstraction: Public Water Supply: Potable Water Supply - Direct Abstraction Type: Water may be abstracted from a single point Source: Surface Daily Rate (m3): Not Supplied Yearly Rate (m3): Not Supplied Details: Not Supplied Authorised Start: 01 April Authorised End: 31 March Permit Start Date: 1st April 2021 Permit End Date: Not Supplied Positional Accuracy: Located by supplier to within 10m	(W)	1900	2	621020 309630
	Water Abstractions Operator: Anglian Water Services Ltd Licence Number: 7/34/11/*S/0399 Permit Version: 102 Location: R Wensum In Norwich Authority: Environment Agency, Anglian Region Abstraction: Water Supply Related: Transfer Between Sources Abstraction Type: Water may be abstracted from a single point Source: Surface Daily Rate (m3): Not Supplied Yearly Rate (m3): Not Supplied Details: Not Supplied Authorised Start: 01 April Authorised End: 31 March Permit Start Date: 1st April 2021 Permit End Date: Not Supplied Positional Accuracy: Located by supplier to within 10m	(W)	1900	2	621020 309630

Map ID	Details	Quadrant Reference (Compass Direction)	Estimated Distance From Site	Contact	NGR
	Water Abstractions Operator: Anglian Water Services Ltd Licence Number: 7/34/11/*S/0399 Permit Version: 102 Location: R Wensum In Norwich Authority: Environment Agency, Anglian Region Abstraction: Public Water Supply: Potable Water Supply - Direct Abstraction Type: Water may be abstracted from a single point Source: Surface Daily Rate (m3): Not Supplied Yearly Rate (m3): Not Supplied Details: Not Supplied Authorised Start: 01 January Authorised End: 31 December Permit Start Date: 31st December 2015 Permit End Date: Not Supplied Positional Accuracy: Located by supplier to within 10m	(W)	1900	2	621020 309630
	Water Abstractions Operator: Anglian Water Services Limited Licence Number: 7/34/11/*S/0399 Permit Version: 101 Location: R Wensum In Norwich Authority: Environment Agency, Anglian Region Abstraction: Public Water Supply: Potable Water Supply - Direct Abstraction Type: Water may be abstracted from a single point Source: Surface Daily Rate (m3): Not Supplied Yearly Rate (m3): Not Supplied Details: Not Supplied Authorised Start: 01 January Authorised End: 31 December Permit Start Date: 6th November 2014 Permit End Date: Not Supplied Positional Accuracy: Located by supplier to within 10m	(W)	1900	2	621020 309630
	Water Abstractions Operator: Anglian Water Services Ltd Licence Number: 7/34/11/*s/522 Permit Version: Not Supplied Location: River Wensum, NORWICH Authority: Environment Agency, Anglian Region Abstraction: Unspecified Abstraction Type: Not Supplied Source: Stream Daily Rate (m3): 6000 Yearly Rate (m3): 35000000 Details: Status: Revoked Authorised Start: Not Supplied Authorised End: Not Supplied Permit Start Date: Not Supplied Permit End Date: Not Supplied Positional Accuracy: Located by supplier to within 100m	(W)	1916	2	621000 309600
	Water Abstractions Operator: Robinsons Soft Drinks Ltd Licence Number: 7/34/15/*G/0152 Permit Version: 100 Location: Bore C,Block 206,Carrow Works Authority: Environment Agency, Anglian Region Abstraction: Other Industrial/Commercial/Public Services: Non-Evaporative Cooling Abstraction Type: Water may be abstracted from a single point Source: Groundwater Daily Rate (m3): Not Supplied Yearly Rate (m3): Not Supplied Details: E chalk; Status: Perpetuity Authorised Start: 01 January Authorised End: 31 December Permit Start Date: 1st May 1995 Permit End Date: Not Supplied Positional Accuracy: Located by supplier to within 100m	(SE)	1924	2	624060 307615

Map ID	Details	Quadrant Reference (Compass Direction)	Estimated Distance From Site	Contact	NGR
	Water Abstractions Operator: Reckitt & Colman Food Division Licence Number: 7/34/15/*g/154 Permit Version: Not Supplied Location: Bore At Carrow Works, NORWICH Authority: Environment Agency, Anglian Region Abstraction: Industrial Processing (Miscellaneous) Abstraction Type: Not Supplied Source: Well And Borehole Daily Rate (m3): 14 Yearly Rate (m3): 55000 Details: E chalk; Status: Revoked Authorised Start: Not Supplied Authorised End: Not Supplied Permit Start Date: Not Supplied Permit End Date: Not Supplied Positional Accuracy: Located by supplier to within 100m	(SE)	1927	2	624065 307615
	Water Abstractions Operator: Britvic Soft Drinks Limited & Unilever Uk Limited Licence Number: 7/34/15/*G/0152 Permit Version: 109 Location: Bore C,Block 206,Carrow Works Authority: Environment Agency, Anglian Region Abstraction: Food And Drink: Process Water Abstraction Type: Water may be abstracted from a single point Source: Groundwater Daily Rate (m3): Not Supplied Yearly Rate (m3): Not Supplied Details: Land At Carrow Works, Norwich Authorised Start: 01 April Authorised End: 31 March Permit Start Date: 1st April 2018 Permit End Date: Not Supplied Positional Accuracy: Located by supplier to within 10m	(SE)	1928	2	624060 307610
	Water Abstractions Operator: Britvic Soft Drinks Limited & Unilever Uk Limited Licence Number: 7/34/15/*G/0152 Permit Version: 108 Location: Bore C,Block 206,Carrow Works Authority: Environment Agency, Anglian Region Abstraction: Food And Drink: Process Water Abstraction Type: Water may be abstracted from a single point Source: Groundwater Daily Rate (m3): Not Supplied Yearly Rate (m3): Not Supplied Details: Land At Carrow Works, Norwich Authorised Start: 01 January Authorised End: 31 December Permit Start Date: 13th February 2017 Permit End Date: Not Supplied Positional Accuracy: Located by supplier to within 10m	(SE)	1928	2	624060 307610
	Water Abstractions Operator: Britvic Soft Drinks Limited & Unilever Uk Limited Licence Number: 7/34/15/*G/0152 Permit Version: 108 Location: Bore C,Block 206,Carrow Works Authority: Environment Agency, Anglian Region Abstraction: Other Industrial/Commercial/Public Services: Non-Evaporative Cooling Abstraction Type: Water may be abstracted from a single point Source: Groundwater Daily Rate (m3): Not Supplied Yearly Rate (m3): Not Supplied Details: Land At Carrow Works, Norwich Authorised Start: 01 January Authorised End: 31 December Permit Start Date: 13th February 2017 Permit End Date: Not Supplied Positional Accuracy: Located by supplier to within 10m	(SE)	1928	2	624060 307610

Map ID	Details	Quadrant Reference (Compass Direction)	Estimated Distance From Site	Contact	NGR
	Water Abstractions Operator: Britvic Soft Drinks Ltd Licence Number: 7/34/15/*G/0152 Permit Version: 107 Location: Bore C,Block 206,Carrow Works Authority: Environment Agency, Anglian Region Abstraction: Food And Drink: Process Water Abstraction Type: Water may be abstracted from a single point Source: Groundwater Daily Rate (m3): Not Supplied Yearly Rate (m3): Not Supplied Details: Land At Carrow Works, Norwich Authorised Start: 01 January Authorised End: 31 December Permit Start Date: 22nd January 2010 Permit End Date: Not Supplied Positional Accuracy: Located by supplier to within 10m	(SE)	1928	2	624060 307610
	Water Abstractions Operator: Britvic Soft Drinks Ltd Licence Number: 7/34/15/*G/0152 Permit Version: 107 Location: Bore C,Block 206,Carrow Works Authority: Environment Agency, Anglian Region Abstraction: Other Industrial/Commercial/Public Services: Non-Evaporative Cooling Abstraction Type: Water may be abstracted from a single point Source: Groundwater Daily Rate (m3): Not Supplied Yearly Rate (m3): Not Supplied Details: Various Points At Carrow Works, Norwich Authorised Start: 01 January Authorised End: 31 December Permit Start Date: 22nd January 2010 Permit End Date: Not Supplied Positional Accuracy: Located by supplier to within 10m	(SE)	1928	2	624060 307610
	Water Abstractions Operator: Britvic Soft Drinks Ltd Licence Number: 7/34/15/*G/0152 Permit Version: 106 Location: Bore C,Block 206,Carrow Works Authority: Environment Agency, Anglian Region Abstraction: Food And Drink: Process Water Abstraction Type: Water may be abstracted from a single point Source: Groundwater Daily Rate (m3): Not Supplied Yearly Rate (m3): Not Supplied Details: Land At Carrow Works, Norwich Authorised Start: 01 January Authorised End: 31 December Permit Start Date: 25th June 2009 Permit End Date: Not Supplied Positional Accuracy: Located by supplier to within 10m	(SE)	1928	2	624060 307610
	Water Abstractions Operator: Britvic Soft Drinks Ltd Licence Number: 7/34/15/*G/0152 Permit Version: 106 Location: Bore C,Block 206,Carrow Works Authority: Environment Agency, Anglian Region Abstraction: Other Industrial/Commercial/Public Services: Non-Evaporative Cooling Abstraction Type: Water may be abstracted from a single point Source: Groundwater Daily Rate (m3): Not Supplied Yearly Rate (m3): Not Supplied Details: Various Points At Carrow Works, Norwich Authorised Start: 01 January Authorised End: 31 December Permit Start Date: 25th June 2009 Permit End Date: Not Supplied Positional Accuracy: Located by supplier to within 10m	(SE)	1928	2	624060 307610

Map ID	Details	Quadrant Reference (Compass Direction)	Estimated Distance From Site	Contact	NGR
	Water Abstractions Operator: Britvic Soft Drinks Ltd Licence Number: 7/34/15/*G/0152 Permit Version: 105 Location: Bore C,Block 206,Carrow Works Authority: Environment Agency, Anglian Region Abstraction: Food And Drink: Process Water Abstraction Type: Water may be abstracted from a single point Source: Groundwater Daily Rate (m3): Not Supplied Yearly Rate (m3): Not Supplied Details: Carrow Works, Norwich Authorised Start: 01 January Authorised End: 31 December Permit Start Date: 1st January 2009 Permit End Date: Not Supplied Positional Accuracy: Located by supplier to within 10m	(SE)	1928	2	624060 307610
	Water Abstractions Operator: Britvic Soft Drinks Ltd Licence Number: 7/34/15/*G/0152 Permit Version: 105 Location: Bore C,Block 206,Carrow Works Authority: Environment Agency, Anglian Region Abstraction: Other Industrial/Commercial/Public Services: Non-Evaporative Cooling Abstraction Type: Water may be abstracted from a single point Source: Groundwater Daily Rate (m3): Not Supplied Yearly Rate (m3): Not Supplied Details: Various Points At Carrow Works Norwich Authorised Start: 01 January Authorised End: 31 December Permit Start Date: 1st January 2009 Permit End Date: Not Supplied Positional Accuracy: Located by supplier to within 10m	(SE)	1928	2	624060 307610
	Water Abstractions Operator: Britvic Soft Drinks Ltd Licence Number: 7/34/15/*G/0152 Permit Version: 104 Location: Bore C,Block 206,Carrow Works Authority: Environment Agency, Anglian Region Abstraction: Food And Drink: Process Water Abstraction Type: Water may be abstracted from a single point Source: Groundwater Daily Rate (m3): Not Supplied Yearly Rate (m3): Not Supplied Details: Carrow Works, Norwich Authorised Start: 01 January Authorised End: 31 December Permit Start Date: 18th August 2006 Permit End Date: Not Supplied Positional Accuracy: Located by supplier to within 10m	(SE)	1928	2	624060 307610
	Water Abstractions Operator: Britvic Soft Drinks Ltd Licence Number: 7/34/15/*G/0152 Permit Version: 104 Location: Bore At Carrow Works,Norwich Authority: Environment Agency, Anglian Region Abstraction: Other Industrial/Commercial/Public Services: Non-Evaporative Cooling Abstraction Type: Water may be abstracted from a single point Source: Groundwater Daily Rate (m3): Not Supplied Yearly Rate (m3): Not Supplied Details: Land At Carrow Works Norwich Authorised Start: 01 January Authorised End: 31 December Permit Start Date: 18th August 2006 Permit End Date: Not Supplied Positional Accuracy: Located by supplier to within 10m	(SE)	1928	2	624060 307610

Map ID	Details	Quadrant Reference (Compass Direction)	Estimated Distance From Site	Contact	NGR
	Water Abstractions Operator: Britvic Soft Drinks Ltd Licence Number: 7/34/15/*G/0152 Permit Version: 104 Location: Bore C,Block 206,Carrow Works Authority: Environment Agency, Anglian Region Abstraction: Other Industrial/Commercial/Public Services: Non-Evaporative Cooling Abstraction Type: Water may be abstracted from a single point Source: Groundwater Daily Rate (m3): Not Supplied Yearly Rate (m3): Not Supplied Details: Land At Carrow Works Norwich Authorised Start: 01 January Authorised End: 31 December Permit Start Date: 18th August 2006 Permit End Date: Not Supplied Positional Accuracy: Located by supplier to within 10m	(SE)	1928	2	624060 307610
	Water Abstractions Operator: Robinsons Soft Drinks Ltd Licence Number: 7/34/15/*G/0152 Permit Version: 103 Location: Bore C,Block 206,Carrow Works Authority: Environment Agency, Anglian Region Abstraction: Food And Drink: Process Water Abstraction Type: Water may be abstracted from a single point Source: Groundwater Daily Rate (m3): Not Supplied Yearly Rate (m3): Not Supplied Details: Carrow Works, Norwich Authorised Start: 01 January Authorised End: 31 December Permit Start Date: 18th July 2005 Permit End Date: Not Supplied Positional Accuracy: Located by supplier to within 10m	(SE)	1928	2	624060 307610
	Water Abstractions Operator: Robinsons Soft Drinks Ltd Licence Number: 7/34/15/*G/0152 Permit Version: 103 Location: Bore At Carrow Works,Norwich Authority: Environment Agency, Anglian Region Abstraction: Other Industrial/Commercial/Public Services: Non-Evaporative Cooling Abstraction Type: Water may be abstracted from a single point Source: Groundwater Daily Rate (m3): Not Supplied Yearly Rate (m3): Not Supplied Details: Land At Carrow Works Norwich Authorised Start: 01 January Authorised End: 31 December Permit Start Date: 18th July 2005 Permit End Date: Not Supplied Positional Accuracy: Located by supplier to within 10m	(SE)	1928	2	624060 307610
	Water Abstractions Operator: Robinsons Soft Drinks Ltd Licence Number: 7/34/15/*G/0152 Permit Version: 103 Location: Bore C,Block 206,Carrow Works Authority: Environment Agency, Anglian Region Abstraction: Other Industrial/Commercial/Public Services: Non-Evaporative Cooling Abstraction Type: Water may be abstracted from a single point Source: Groundwater Daily Rate (m3): Not Supplied Yearly Rate (m3): Not Supplied Details: Land At Carrow Works Norwich Authorised Start: 01 January Authorised End: 31 December Permit Start Date: 18th July 2005 Permit End Date: Not Supplied Positional Accuracy: Located by supplier to within 10m	(SE)	1928	2	624060 307610

Map ID	Details	Quadrant Reference (Compass Direction)	Estimated Distance From Site	Contact	NGR
	Water Abstractions Operator: Robinsons Soft Drinks Ltd Licence Number: 7/34/15/*G/0152 Permit Version: 102 Location: Bore C,Block 206,Carrow Works Authority: Environment Agency, Anglian Region Abstraction: Food And Drink: General Use (Medium Loss) Abstraction Type: Water may be abstracted from a single point Source: Groundwater Daily Rate (m3): Not Supplied Yearly Rate (m3): Not Supplied Details: Not Supplied Authorised Start: 01 January Authorised End: 31 December Permit Start Date: 30th July 2003 Permit End Date: Not Supplied Positional Accuracy: Located by supplier to within 10m	(SE)	1928	2	624060 307610
	Water Abstractions Operator: Robinsons Soft Drinks Ltd Licence Number: 7/34/15/*G/0152 Permit Version: 102 Location: Bore C,Block 206,Carrow Works Authority: Environment Agency, Anglian Region Abstraction: Other Industrial/Commercial/Public Services: General Use (Medium Loss) Abstraction Type: Water may be abstracted from a single point Source: Groundwater Daily Rate (m3): Not Supplied Yearly Rate (m3): Not Supplied Details: Not Supplied Authorised Start: 01 January Authorised End: 31 December Permit Start Date: 30th July 2003 Permit End Date: Not Supplied Positional Accuracy: Located by supplier to within 10m	(SE)	1928	2	624060 307610
	Water Abstractions Operator: Robinsons Soft Drinks Ltd Licence Number: 7/34/15/*G/0152 Permit Version: 102 Location: Bore At Carrow Works,Norwich Authority: Environment Agency, Anglian Region Abstraction: Other Industrial/Commercial/Public Services: Non-Evaporative Cooling Abstraction Type: Water may be abstracted from a single point Source: Groundwater Daily Rate (m3): Not Supplied Yearly Rate (m3): Not Supplied Details: Not Supplied Authorised Start: 01 January Authorised End: 31 December Permit Start Date: 30th July 2003 Permit End Date: Not Supplied Positional Accuracy: Located by supplier to within 10m	(SE)	1928	2	624060 307610
	Water Abstractions Operator: Robinsons Soft Drinks Ltd Licence Number: 7/34/15/*G/0152 Permit Version: 101 Location: Bore C,Block 206,Carrow Works Authority: Environment Agency, Anglian Region Abstraction: Other Industrial/Commercial/Public Services: General Use (Medium Loss) Abstraction Type: Water may be abstracted from a single point Source: Groundwater Daily Rate (m3): Not Supplied Yearly Rate (m3): Not Supplied Details: Carrow Works Norwich Authorised Start: 01 January Authorised End: 31 December Permit Start Date: 25th September 2002 Permit End Date: Not Supplied Positional Accuracy: Located by supplier to within 10m	(SE)	1928	2	624060 307610

Map ID	Details	Quadrant Reference (Compass Direction)	Estimated Distance From Site	Contact	NGR
	Water Abstractions Operator: Robinsons Soft Drinks Ltd Licence Number: 7/34/15/*G/0152 Permit Version: 101 Location: Bore C,Block 206,Carrow Works Authority: Environment Agency, Anglian Region Abstraction: Other Industrial/Commercial/Public Services: Non-Evaporative Cooling Abstraction Type: Water may be abstracted from a single point Source: Groundwater Daily Rate (m3): Not Supplied Yearly Rate (m3): Not Supplied Details: Carrow Works Norwich Authorised Start: 01 January Authorised End: 31 December Permit Start Date: 25th September 2002 Permit End Date: Not Supplied Positional Accuracy: Located by supplier to within 10m	(SE)	1928	2	624060 307610
	Water Abstractions Operator: Robinsons Soft Drinks Ltd Licence Number: 7/34/15/*G/0152 Permit Version: 100 Location: Bore C,Block 206,Carrow Works Authority: Environment Agency, Anglian Region Abstraction: Other Industrial/Commercial/Public Services: General Use (Medium Loss) Abstraction Type: Water may be abstracted from a single point Source: Groundwater Daily Rate (m3): Not Supplied Yearly Rate (m3): Not Supplied Details: E chalk; Status: Perpetuity Authorised Start: 01 January Authorised End: 31 December Permit Start Date: 1st May 1995 Permit End Date: Not Supplied Positional Accuracy: Located by supplier to within 100m	(SE)	1928	2	624060 307610
	Water Abstractions Operator: Robinsons Soft Drinks Ltd Licence Number: 7/34/15/*g/152 Permit Version: Not Supplied Location: Bore F Block 107 West Authority: Environment Agency, Anglian Region Abstraction: Unspecified Abstraction Type: Not Supplied Source: Well And Borehole Daily Rate (m3): 682 Yearly Rate (m3): 3600000 Details: Not Supplied Authorised Start: Not Supplied Authorised End: Not Supplied Permit Start Date: Not Supplied Permit End Date: Not Supplied Positional Accuracy: Located by supplier to within 100m	(SE)	1931	2	624065 307610
	Water Abstractions Operator: Robinsons Soft Drinks Ltd Licence Number: 7/34/15/*G/0152 Permit Version: 100 Location: Bore B,Block 8a,Carrow Wks,Nch Authority: Environment Agency, Anglian Region Abstraction: Other Industrial/Commercial/Public Services: Non-Evaporative Cooling Abstraction Type: Water may be abstracted from a single point Source: Groundwater Daily Rate (m3): Not Supplied Yearly Rate (m3): Not Supplied Details: E chalk; Status: Perpetuity Authorised Start: 01 January Authorised End: 31 December Permit Start Date: 1st May 1995 Permit End Date: Not Supplied Positional Accuracy: Located by supplier to within 100m	(SE)	1977	2	624130 307595

Map ID	Details	Quadrant Reference (Compass Direction)	Estimated Distance From Site	Contact	NGR
	Water Abstractions Operator: Robinsons Soft Drinks Ltd Licence Number: 7/34/15/*g/152 Permit Version: Not Supplied Location: Bore F Block 107 West Authority: Environment Agency, Anglian Region Abstraction: Unspecified Abstraction Type: Not Supplied Source: Well And Borehole Daily Rate (m3): 682 Yearly Rate (m3): 3600000 Details: Not Supplied Authorised Start: Not Supplied Authorised End: Not Supplied Permit Start Date: Not Supplied Permit End Date: Not Supplied Positional Accuracy: Located by supplier to within 100m	(SE)	1979	2	624135 307595
	Water Abstractions Operator: Britvic Soft Drinks Limited & Unilever Uk Limited Licence Number: 7/34/15/*G/0152 Permit Version: 109 Location: Bore B,Block 8a,Carrow Wks,Norwich Authority: Environment Agency, Anglian Region Abstraction: Food And Drink: Process Water Abstraction Type: Water may be abstracted from a single point Source: Groundwater Daily Rate (m3): Not Supplied Yearly Rate (m3): Not Supplied Details: Land At Carrow Works, Norwich Authorised Start: 01 April Authorised End: 31 March Permit Start Date: 1st April 2018 Permit End Date: Not Supplied Positional Accuracy: Located by supplier to within 10m	(SE)	1981	2	624130 307590
	Water Abstractions Operator: Britvic Soft Drinks Limited & Unilever Uk Limited Licence Number: 7/34/15/*G/0152 Permit Version: 109 Location: Bore B,Block 8a,Carrow Wks,Norwich Authority: Environment Agency, Anglian Region Abstraction: Other Industrial/Commercial/Public Services: Non-Evaporative Cooling Abstraction Type: Water may be abstracted from a single point Source: Groundwater Daily Rate (m3): Not Supplied Yearly Rate (m3): Not Supplied Details: Land At Carrow Works, Norwich Authorised Start: 01 April Authorised End: 31 March Permit Start Date: 1st April 2018 Permit End Date: Not Supplied Positional Accuracy: Located by supplier to within 10m	(SE)	1981	2	624130 307590
	Water Abstractions Operator: Britvic Soft Drinks Limited & Unilever Uk Limited Licence Number: 7/34/15/*G/0152 Permit Version: 108 Location: Bore B,Block 8a,Carrow Wks,Norwich Authority: Environment Agency, Anglian Region Abstraction: Food And Drink: Process Water Abstraction Type: Water may be abstracted from a single point Source: Groundwater Daily Rate (m3): Not Supplied Yearly Rate (m3): Not Supplied Details: Land At Carrow Works, Norwich Authorised Start: 01 January Authorised End: 31 December Permit Start Date: 13th February 2017 Permit End Date: Not Supplied Positional Accuracy: Located by supplier to within 10m	(SE)	1981	2	624130 307590

Map ID	Details	Quadrant Reference (Compass Direction)	Estimated Distance From Site	Contact	NGR
	Water Abstractions Operator: Britvic Soft Drinks Limited & Unilever UK Limited Licence Number: 7/34/15/*G/0152 Permit Version: 108 Location: Bore B,Block 8a,Carrow Wks,Norwich Authority: Environment Agency, Anglian Region Abstraction: Other Industrial/Commercial/Public Services: Non-Evaporative Cooling Abstraction Type: Water may be abstracted from a single point Source: Groundwater Daily Rate (m3): Not Supplied Yearly Rate (m3): Not Supplied Details: Land At Carrow Works, Norwich Authorised Start: 01 January Authorised End: 31 December Permit Start Date: 13th February 2017 Permit End Date: Not Supplied Positional Accuracy: Located by supplier to within 10m	(SE)	1981	2	624130 307590
	Water Abstractions Operator: Britvic Soft Drinks Ltd Licence Number: 7/34/15/*G/0152 Permit Version: 107 Location: Bore B,Block 8a,Carrow Wks,Norwich Authority: Environment Agency, Anglian Region Abstraction: Other Industrial/Commercial/Public Services: Non-Evaporative Cooling Abstraction Type: Water may be abstracted from a single point Source: Groundwater Daily Rate (m3): Not Supplied Yearly Rate (m3): Not Supplied Details: Various Points At Carrow Works, Norwich Authorised Start: 01 January Authorised End: 31 December Permit Start Date: 22nd January 2010 Permit End Date: Not Supplied Positional Accuracy: Located by supplier to within 10m	(SE)	1981	2	624130 307590
	Water Abstractions Operator: Britvic Soft Drinks Ltd Licence Number: 7/34/15/*G/0152 Permit Version: 107 Location: Bore B,Block 8a,Carrow Wks,Norwich Authority: Environment Agency, Anglian Region Abstraction: Food And Drink: Process Water Abstraction Type: Water may be abstracted from a single point Source: Groundwater Daily Rate (m3): Not Supplied Yearly Rate (m3): Not Supplied Details: Land At Carrow Works, Norwich Authorised Start: 01 January Authorised End: 31 December Permit Start Date: 22nd January 2010 Permit End Date: Not Supplied Positional Accuracy: Located by supplier to within 10m	(SE)	1981	2	624130 307590
	Water Abstractions Operator: Britvic Soft Drinks Ltd Licence Number: 7/34/15/*G/0152 Permit Version: 106 Location: Bore B,Block 8a,Carrow Wks,Norwich Authority: Environment Agency, Anglian Region Abstraction: Food And Drink: Process Water Abstraction Type: Water may be abstracted from a single point Source: Groundwater Daily Rate (m3): Not Supplied Yearly Rate (m3): Not Supplied Details: Land At Carrow Works, Norwich Authorised Start: 01 January Authorised End: 31 December Permit Start Date: 25th June 2009 Permit End Date: Not Supplied Positional Accuracy: Located by supplier to within 10m	(SE)	1981	2	624130 307590

Map ID	Details	Quadrant Reference (Compass Direction)	Estimated Distance From Site	Contact	NGR
	Water Abstractions Operator: Britvic Soft Drinks Ltd Licence Number: 7/34/15/*G/0152 Permit Version: 106 Location: Bore B,Block 8a,Carrow Wks,Norwich Authority: Environment Agency, Anglian Region Abstraction: Other Industrial/Commercial/Public Services: Non-Evaporative Cooling Abstraction Type: Water may be abstracted from a single point Source: Groundwater Daily Rate (m3): Not Supplied Yearly Rate (m3): Not Supplied Details: Various Points At Carrow Works, Norwich Authorised Start: 01 January Authorised End: 31 December Permit Start Date: 25th June 2009 Permit End Date: Not Supplied Positional Accuracy: Located by supplier to within 10m	(SE)	1981	2	624130 307590
	Water Abstractions Operator: Britvic Soft Drinks Ltd Licence Number: 7/34/15/*G/0152 Permit Version: 105 Location: Bore B,Block 8a,Carrow Wks,Norwich Authority: Environment Agency, Anglian Region Abstraction: Food And Drink: Process Water Abstraction Type: Water may be abstracted from a single point Source: Groundwater Daily Rate (m3): Not Supplied Yearly Rate (m3): Not Supplied Details: Carrow Works, Norwich Authorised Start: 01 January Authorised End: 31 December Permit Start Date: 1st January 2009 Permit End Date: Not Supplied Positional Accuracy: Located by supplier to within 10m	(SE)	1981	2	624130 307590
	Water Abstractions Operator: Britvic Soft Drinks Ltd Licence Number: 7/34/15/*G/0152 Permit Version: 105 Location: Bore B,Block 8a,Carrow Wks,Norwich Authority: Environment Agency, Anglian Region Abstraction: Other Industrial/Commercial/Public Services: Non-Evaporative Cooling Abstraction Type: Water may be abstracted from a single point Source: Groundwater Daily Rate (m3): Not Supplied Yearly Rate (m3): Not Supplied Details: Various Points At Carrow Works Norwich Authorised Start: 01 January Authorised End: 31 December Permit Start Date: 1st January 2009 Permit End Date: Not Supplied Positional Accuracy: Located by supplier to within 10m	(SE)	1981	2	624130 307590
	Water Abstractions Operator: Britvic Soft Drinks Ltd Licence Number: 7/34/15/*G/0152 Permit Version: 104 Location: Bore B,Block 8a,Carrow Wks,Norwich Authority: Environment Agency, Anglian Region Abstraction: Food And Drink: Process Water Abstraction Type: Water may be abstracted from a single point Source: Groundwater Daily Rate (m3): Not Supplied Yearly Rate (m3): Not Supplied Details: Carrow Works, Norwich Authorised Start: 01 January Authorised End: 31 December Permit Start Date: 18th August 2006 Permit End Date: Not Supplied Positional Accuracy: Located by supplier to within 10m	(SE)	1981	2	624130 307590

Map ID	Details	Quadrant Reference (Compass Direction)	Estimated Distance From Site	Contact	NGR
	Water Abstractions Operator: Britvic Soft Drinks Ltd Licence Number: 7/34/15/*G/0152 Permit Version: 104 Location: Bore B,Block 8a,Carrow Wks,Norwich Authority: Environment Agency, Anglian Region Abstraction: Other Industrial/Commercial/Public Services: Non-Evaporative Cooling Abstraction Type: Water may be abstracted from a single point Source: Groundwater Daily Rate (m3): Not Supplied Yearly Rate (m3): Not Supplied Details: Land At Carrow Works Norwich Authorised Start: 01 January Authorised End: 31 December Permit Start Date: 18th August 2006 Permit End Date: Not Supplied Positional Accuracy: Located by supplier to within 10m	(SE)	1981	2	624130 307590
	Water Abstractions Operator: Robinsons Soft Drinks Ltd Licence Number: 7/34/15/*G/0152 Permit Version: 103 Location: Bore B,Block 8a,Carrow Wks,Norwich Authority: Environment Agency, Anglian Region Abstraction: Food And Drink: Process Water Abstraction Type: Water may be abstracted from a single point Source: Groundwater Daily Rate (m3): Not Supplied Yearly Rate (m3): Not Supplied Details: Carrow Works, Norwich Authorised Start: 01 January Authorised End: 31 December Permit Start Date: 18th July 2005 Permit End Date: Not Supplied Positional Accuracy: Located by supplier to within 10m	(SE)	1981	2	624130 307590
	Water Abstractions Operator: Robinsons Soft Drinks Ltd Licence Number: 7/34/15/*G/0152 Permit Version: 103 Location: Bore B,Block 8a,Carrow Wks,Norwich Authority: Environment Agency, Anglian Region Abstraction: Other Industrial/Commercial/Public Services: Non-Evaporative Cooling Abstraction Type: Water may be abstracted from a single point Source: Groundwater Daily Rate (m3): Not Supplied Yearly Rate (m3): Not Supplied Details: Land At Carrow Works Norwich Authorised Start: 01 January Authorised End: 31 December Permit Start Date: 18th July 2005 Permit End Date: Not Supplied Positional Accuracy: Located by supplier to within 10m	(SE)	1981	2	624130 307590
	Water Abstractions Operator: Robinsons Soft Drinks Ltd Licence Number: 7/34/15/*G/0152 Permit Version: 102 Location: Bore B,Block 8a,Carrow Wks,Norwich Authority: Environment Agency, Anglian Region Abstraction: Food And Drink: General Use (Medium Loss) Abstraction Type: Water may be abstracted from a single point Source: Groundwater Daily Rate (m3): Not Supplied Yearly Rate (m3): Not Supplied Details: Not Supplied Authorised Start: 01 January Authorised End: 31 December Permit Start Date: 30th July 2003 Permit End Date: Not Supplied Positional Accuracy: Located by supplier to within 10m	(SE)	1981	2	624130 307590

Map ID	Details	Quadrant Reference (Compass Direction)	Estimated Distance From Site	Contact	NGR
	Water Abstractions Operator: Robinsons Soft Drinks Ltd Licence Number: 7/34/15/*G/0152 Permit Version: 102 Location: Bore B,Block 8a,Carrow Wks,Norwich Authority: Environment Agency, Anglian Region Abstraction: Other Industrial/Commercial/Public Services: General Use (Medium Loss) Abstraction Type: Water may be abstracted from a single point Source: Groundwater Daily Rate (m3): Not Supplied Yearly Rate (m3): Not Supplied Details: Not Supplied Authorised Start: 01 January Authorised End: 31 December Permit Start Date: 30th July 2003 Permit End Date: Not Supplied Positional Accuracy: Located by supplier to within 10m	(SE)	1981	2	624130 307590
	Water Abstractions Operator: Robinsons Soft Drinks Ltd Licence Number: 7/34/15/*G/0152 Permit Version: 102 Location: Bore B,Block 8a,Carrow Wks,Norwich Authority: Environment Agency, Anglian Region Abstraction: Other Industrial/Commercial/Public Services: Non-Evaporative Cooling Abstraction Type: Water may be abstracted from a single point Source: Groundwater Daily Rate (m3): Not Supplied Yearly Rate (m3): Not Supplied Details: Not Supplied Authorised Start: 01 January Authorised End: 31 December Permit Start Date: 30th July 2003 Permit End Date: Not Supplied Positional Accuracy: Located by supplier to within 10m	(SE)	1981	2	624130 307590
	Water Abstractions Operator: Robinsons Soft Drinks Ltd Licence Number: 7/34/15/*G/0152 Permit Version: 101 Location: Bore B,Block 8a,Carrow Wks,Nch Authority: Environment Agency, Anglian Region Abstraction: Other Industrial/Commercial/Public Services: General Use (Medium Loss) Abstraction Type: Water may be abstracted from a single point Source: Groundwater Daily Rate (m3): Not Supplied Yearly Rate (m3): Not Supplied Details: Carrow Works Norwich Authorised Start: 01 January Authorised End: 31 December Permit Start Date: 25th September 2002 Permit End Date: Not Supplied Positional Accuracy: Located by supplier to within 10m	(SE)	1981	2	624130 307590
	Water Abstractions Operator: Robinsons Soft Drinks Ltd Licence Number: 7/34/15/*G/0152 Permit Version: 101 Location: Bore B,Block 8a,Carrow Wks,Nch Authority: Environment Agency, Anglian Region Abstraction: Other Industrial/Commercial/Public Services: Non-Evaporative Cooling Abstraction Type: Water may be abstracted from a single point Source: Groundwater Daily Rate (m3): Not Supplied Yearly Rate (m3): Not Supplied Details: Carrow Works Norwich Authorised Start: 01 January Authorised End: 31 December Permit Start Date: 25th September 2002 Permit End Date: Not Supplied Positional Accuracy: Located by supplier to within 10m	(SE)	1981	2	624130 307590

Map ID	Details	Quadrant Reference (Compass Direction)	Estimated Distance From Site	Contact	NGR
	Water Abstractions Operator: Robinsons Soft Drinks Ltd Licence Number: 7/34/15/*G/0152 Permit Version: 100 Location: Bore B,Block 8a,Carrow Wks,Nch Authority: Environment Agency, Anglian Region Abstraction: Other Industrial/Commercial/Public Services: General Use (Medium Loss) Abstraction Type: Water may be abstracted from a single point Source: Groundwater Daily Rate (m3): Not Supplied Yearly Rate (m3): Not Supplied Details: E chalk; Status: Perpetuity Authorised Start: 01 January Authorised End: 31 December Permit Start Date: 1st May 1995 Permit End Date: Not Supplied Positional Accuracy: Located by supplier to within 100m	(SE)	1981	2	624130 307590
	Water Abstractions Operator: Reckitt & Colman Food Division Licence Number: 7/34/15/*g/154 Permit Version: Not Supplied Location: Bore At Carrow Works, NORWICH Authority: Environment Agency, Anglian Region Abstraction: Cooling Abstraction Type: Not Supplied Source: Well And Borehole Daily Rate (m3): 114 Yearly Rate (m3): 455000 Details: E chalk; Status: Revoked Authorised Start: Not Supplied Authorised End: Not Supplied Permit Start Date: Not Supplied Permit End Date: Not Supplied Positional Accuracy: Located by supplier to within 100m	(SE)	1983	2	624135 307590
123	Water Industry Act Referrals Name: Eurofins Laboratories Ltd Location: EUROFINS LABORATORIES LTD, 70/80 OAK STREET, 70/80 OAK STREET, NORWICH, NORFOLK, NR3 3AQ Authority: Environment Agency, Anglian Region Permit Reference: CD7884 Dated: 27th November 2008 Process Type: Permissions or amendments to discharge under the Water Industry Act 1991 Description: Processes which result in the discharge of Special Category effluents under The Trade Effluents (Prescribed Processes and Substances) Regulations Status: Application received by the EA but is not yet authorised Positional Accuracy: Automatically positioned to the address	A13SW (SW)	210	2	622694 309229
	Groundwater Vulnerability Map Combined Secondary Superficial Aquifer - High Vulnerability Classification: High Combined Vulnerability: High Combined Aquifer: Productive Bedrock Aquifer, Productive Superficial Aquifer Pollutant Speed: Intermediate Bedrock Flow: Well Connected Fractures Dilution: <300 mm/year Baseflow Index: >70% Superficial <90% Patchiness: Superficial Superficial 3-10m Thickness: Superficial Superficial High Recharge:	A13SW (W)	0	4	623000 309393
	Groundwater Vulnerability Map Combined Secondary Superficial Aquifer - High Vulnerability Classification: High Combined Vulnerability: High Combined Aquifer: Productive Bedrock Aquifer, Productive Superficial Aquifer Pollutant Speed: High Bedrock Flow: Well Connected Fractures Dilution: <300 mm/year Baseflow Index: >70% Superficial <90% Patchiness: Superficial Superficial 3-10m Thickness: Superficial Superficial No Data Recharge:	A13SW (SW)	0	4	623017 309393

Map ID	Details	Quadrant Reference (Compass Direction)	Estimated Distance From Site	Contact	NGR
	Groundwater Vulnerability - Soluble Rock Risk Classification: Very Significant Risk - High Possibility	A13SW (W)	0	4	623000 309393
	Groundwater Vulnerability - Soluble Rock Risk Classification: Very Significant Risk - High Possibility	A13SW (SW)	0	4	623017 309393
	Bedrock Aquifer Designations Aquifer Designation: Principal Aquifer	A13SW (SW)	0	4	623017 309393
	Superficial Aquifer Designations Aquifer Designation: Secondary Aquifer - A	A13SW (SW)	0	4	623017 309393
124	Source Protection Zones Name: Not Supplied Source: Environment Agency, Head Office Reference: Not Supplied Type: Zone II (Outer Protection Zone): Either 25% of the source area or a 400 day travel time whichever is greater.	A13SW (SW)	0	2	623017 309393
125	Source Protection Zones Name: Not Supplied Source: Environment Agency, Head Office Reference: Not Supplied Type: Zone III (Total Catchment): The total area needed to support the discharge from the protected groundwater source.	A13SW (SW)	0	2	623017 309393
126	Source Protection Zones Name: Not Supplied Source: Environment Agency, Head Office Reference: Not Supplied Type: Zone I (Inner Protection Zone): Travel time of 50 days or less to the groundwater source.	A9SW (SE)	721	2	623459 308658
	Extreme Flooding from Rivers or Sea without Defences Type: Extent of Extreme Flooding from Rivers or Sea without Defences Flood Plain Type: Fluvial Models Boundary Accuracy: As Supplied	A13SW (W)	41	2	622853 309352
	Flooding from Rivers or Sea without Defences None				
	Areas Benefiting from Flood Defences None				
	Flood Water Storage Areas None				
	Flood Defences None				
127	OS Water Network Lines Watercourse Form: Tidal river Watercourse Length: 602.5 Watercourse Level: On ground surface Permanent: True Watercourse Name: River Wensum Catchment Name: Wensum and Yare Primacy: 1	A8NE (SE)	292	5	623233 309013
128	OS Water Network Lines Watercourse Form: Inland river Watercourse Length: 962.8 Watercourse Level: On ground surface Permanent: True Watercourse Name: River Wensum Catchment Name: Wensum and Yare Primacy: 1	A12SE (W)	301	5	622591 309276
129	OS Water Network Lines Watercourse Form: Tidal river Watercourse Length: 11.6 Watercourse Level: On ground surface Permanent: True Watercourse Name: River Wensum Catchment Name: Wensum and Yare Primacy: 1	A14SW (SE)	311	5	623424 309167

Map ID	Details	Quadrant Reference (Compass Direction)	Estimated Distance From Site	Contact	NGR
130	OS Water Network Lines Watercourse Form: Tidal river Watercourse Length: 423.4 Watercourse Level: On ground surface Permanent: True Watercourse Name: River Wensum Catchment Name: Wensum and Yare Primacy: 1	A14SW (SE)	316	5	623434 309173
131	OS Water Network Lines Watercourse Form: Inland river Watercourse Length: 16.8 Watercourse Level: Underground Permanent: True Watercourse Name: River Wensum Catchment Name: Wensum and Yare Primacy: 1	A7NE (SW)	368	5	622614 309050
132	OS Water Network Lines Watercourse Form: Tidal river Watercourse Length: 396.1 Watercourse Level: On ground surface Permanent: True Watercourse Name: River Wensum Catchment Name: Wensum and Yare Primacy: 1	A8NW (S)	370	5	622932 308874
133	OS Water Network Lines Watercourse Form: Tidal river Watercourse Length: 15.8 Watercourse Level: On ground surface Permanent: True Watercourse Name: River Wensum Catchment Name: Wensum and Yare Primacy: 1	A8NW (S)	385	5	622945 308883
134	OS Water Network Lines Watercourse Form: Inland river Watercourse Length: 125.9 Watercourse Level: On ground surface Permanent: True Watercourse Name: Not Supplied Catchment Name: Wensum and Yare Primacy: 1	A17SE (NW)	554	5	622443 309783
135	OS Water Network Lines Watercourse Form: Tidal river Watercourse Length: 2972.2 Watercourse Level: On ground surface Permanent: True Watercourse Name: River Wensum Catchment Name: Wensum and Yare Primacy: 1	A14SE (E)	626	5	623764 309180
136	OS Water Network Lines Watercourse Form: Tidal river Watercourse Length: 20.3 Watercourse Level: On ground surface Permanent: True Watercourse Name: Not Supplied Catchment Name: Wensum and Yare Primacy: 1	A14SE (E)	626	5	623764 309180
137	OS Water Network Lines Watercourse Form: Inland river Watercourse Length: 10.0 Watercourse Level: On ground surface Permanent: True Watercourse Name: Not Supplied Catchment Name: Wensum and Yare Primacy: 1	A14SE (E)	631	5	623764 309157
138	OS Water Network Lines Watercourse Form: Inland river Watercourse Length: 0.6 Watercourse Level: Underground Permanent: True Watercourse Name: Not Supplied Catchment Name: Wensum and Yare Primacy: 1	A14SE (E)	631	5	623764 309158

Map ID	Details	Quadrant Reference (Compass Direction)	Estimated Distance From Site	Contact	NGR
139	OS Water Network Lines Watercourse Form: Inland river Watercourse Length: 1.8 Watercourse Level: On ground surface Permanent: True Watercourse Name: Not Supplied Catchment Name: Wensum and Yare Primacy: 1	A14SE (E)	631	5	623764 309160
140	OS Water Network Lines Watercourse Form: Inland river Watercourse Length: 54.8 Watercourse Level: On ground surface Permanent: True Watercourse Name: Not Supplied Catchment Name: Wensum and Yare Primacy: 1	A17SW (NW)	658	5	622324 309774
141	OS Water Network Lines Watercourse Form: Inland river Watercourse Length: 19.0 Watercourse Level: On ground surface Permanent: True Watercourse Name: Not Supplied Catchment Name: Wensum and Yare Primacy: 2	A17SE (NW)	666	5	622372 309884
142	OS Water Network Lines Watercourse Form: Inland river Watercourse Length: 13.2 Watercourse Level: On ground surface Permanent: True Watercourse Name: Not Supplied Catchment Name: Wensum and Yare Primacy: 1	A17SE (NW)	666	5	622372 309884
143	OS Water Network Lines Watercourse Form: Inland river Watercourse Length: 39.6 Watercourse Level: On ground surface Permanent: True Watercourse Name: Not Supplied Catchment Name: Wensum and Yare Primacy: 1	A17SE (NW)	679	5	622363 309894
144	OS Water Network Lines Watercourse Form: Inland river Watercourse Length: 32.2 Watercourse Level: On ground surface Permanent: True Watercourse Name: Not Supplied Catchment Name: Wensum and Yare Primacy: 2	A17SW (NW)	717	5	622335 309921
145	OS Water Network Lines Watercourse Form: Inland river Watercourse Length: 14.8 Watercourse Level: On ground surface Permanent: True Watercourse Name: Not Supplied Catchment Name: Wensum and Yare Primacy: 1	A17SW (NW)	717	5	622335 309921
146	OS Water Network Lines Watercourse Form: Inland river Watercourse Length: 31.3 Watercourse Level: On ground surface Permanent: True Watercourse Name: Not Supplied Catchment Name: Wensum and Yare Primacy: 1	A17SW (NW)	729	5	622321 309921
147	OS Water Network Lines Watercourse Form: Inland river Watercourse Length: 166.6 Watercourse Level: On ground surface Permanent: True Watercourse Name: River Wensum Catchment Name: Wensum and Yare Primacy: 1	A17SW (NW)	745	5	622293 309905

Map ID	Details	Quadrant Reference (Compass Direction)	Estimated Distance From Site	Contact	NGR
148	OS Water Network Lines Watercourse Form: Inland river Watercourse Length: 128.4 Watercourse Level: On ground surface Permanent: True Watercourse Name: Not Supplied Catchment Name: Wensum and Yare Primacy: 1	A17SW (NW)	894	5	622134 309927
149	OS Water Network Lines Watercourse Form: Inland river Watercourse Length: 37.4 Watercourse Level: On ground surface Permanent: True Watercourse Name: River Wensum Catchment Name: Wensum and Yare Primacy: 1	A17SW (NW)	894	5	622134 309927
150	OS Water Network Lines Watercourse Form: Inland river Watercourse Length: 44.1 Watercourse Level: On ground surface Permanent: True Watercourse Name: River Wensum Catchment Name: Wensum and Yare Primacy: 1	A17SW (NW)	916	5	622102 309908
151	OS Water Network Lines Watercourse Form: Inland river Watercourse Length: 32.4 Watercourse Level: On ground surface Permanent: True Watercourse Name: Not Supplied Catchment Name: Wensum and Yare Primacy: 1	A17SW (NW)	916	5	622102 309908
152	OS Water Network Lines Watercourse Form: Inland river Watercourse Length: 321.4 Watercourse Level: On ground surface Permanent: True Watercourse Name: River Wensum Catchment Name: Wensum and Yare Primacy: 1	A17SW (NW)	946	5	622061 309892
153	OS Water Network Lines Watercourse Form: Inland river Watercourse Length: 35.9 Watercourse Level: On ground surface Permanent: True Watercourse Name: Not Supplied Catchment Name: Wensum and Yare Primacy: 1	A17SW (NW)	946	5	622061 309892
154	OS Water Network Lines Watercourse Form: Inland river Watercourse Length: 14.9 Watercourse Level: On ground surface Permanent: True Watercourse Name: Not Supplied Catchment Name: Wensum and Yare Primacy: 1	A17SW (NW)	956	5	622065 309925
155	OS Water Network Lines Watercourse Form: Inland river Watercourse Length: 12.2 Watercourse Level: On ground surface Permanent: True Watercourse Name: Not Supplied Catchment Name: Wensum and Yare Primacy: 1	A17SW (NW)	956	5	622065 309925

Map ID	Details	Quadrant Reference (Compass Direction)	Estimated Distance From Site	Contact	NGR
156	Licensed Waste Management Facilities (Locations) Licence Number: 71479 Location: 125 Oak Street, Norwich, Norfolk, NR3 3BP Operator Name: J G Bailey And S J Bailey Operator Location: Not Supplied Authority: Environment Agency - Anglian Region, Eastern Area Site Category: End of Life Vehicles Licence Status: Issued Issued: 22nd June 2006 Last Modified: Not Supplied Expires: Not Supplied Suspended: Not Supplied Revoked: Not Supplied Surrendered: Not Supplied IPPC Reference: Not Supplied Positional Accuracy: Located by supplier to within 10m	A12NE (W)	343	2	622566 309429
157	Licensed Waste Management Facilities (Locations) Licence Number: 105173 Location: 2 Gilders Way, Norwich, Norfolk, NR3 1UB Operator Name: Broads Authority Operator Location: Not Supplied Authority: Environment Agency - Anglian Region, Eastern Area Site Category: Mobile plant for land spreading Licence Status: Modified Issued: 13th May 2011 Last Modified: 24th January 2013 Expires: Not Supplied Suspended: Not Supplied Revoked: Not Supplied Surrendered: Not Supplied IPPC Reference: Not Supplied Positional Accuracy: Manually positioned to the address or location	A14SE (E)	551	2	623702 309258
158	Licensed Waste Management Facilities (Locations) Licence Number: 75209 Location: 15 Upper Kings Street, Norwich, Norfolk, NR3 1RB Operator Name: Stuart Group Limited Operator Location: Not Supplied Authority: Environment Agency - Anglian Region, Eastern Area Site Category: Mobile Plant Licence Status: Modified Issued: 15th March 2007 Last Modified: 30th August 2012 Expires: Not Supplied Suspended: Not Supplied Revoked: Not Supplied Surrendered: Not Supplied IPPC Reference: Not Supplied Positional Accuracy: Manually positioned within the geographical locality	A9SW (SE)	665	2	623392 308687
	Local Authority Landfill Coverage Name: Norfolk County Council - Has supplied landfill data		0	7	623017 309393
	Local Authority Landfill Coverage Name: Norwich City Council - Has supplied landfill data		0	6	623017 309393
159	Local Authority Recorded Landfill Sites Location: Andersons Meadow Tip, Norwich Reference: Not Supplied Authority: Norwich City Council Last Reported Status: Closed Types of Waste: Not Supplied Date of Closure: Not Supplied Positional Accuracy: Positioned by the supplier Boundary Quality: Good	A17SW (NW)	977	6	622036 309912
160	Potentially Infilled Land (Non-Water) Bearing Ref: NE Use: Unknown Filled Ground (Pit, quarry etc) Date of Mapping: 1989	A14NW (NE)	555	-	623631 309727
161	Potentially Infilled Land (Non-Water) Bearing Ref: SE Use: Unknown Filled Ground (Pit, quarry etc) Date of Mapping: 1989	A9NE (SE)	981	-	624035 308889

Map ID	Details	Quadrant Reference (Compass Direction)	Estimated Distance From Site	Contact	NGR
162	Registered Waste Treatment or Disposal Sites Licence Holder: Automotive Paint & Equipment Co Licence Reference: NFK/TS/032/0 Site Location: Starling Road, NORWICH, Norfolk, NR3 3EB Operator Location: As Site Address Authority: Environment Agency - Anglian Region, Eastern Area Site Category: Storage Max Input Rate: Very Small (Less than 10,000 tonnes per year) Waste Source: No known restriction on source of waste Restrictions: Licence Status: Licence known to be surrenderedSurrendered Dated: 17th December 1992 Preceded By: Not Given Licence: Superseded By: Not Given Licence: Positional Accuracy: Manually positioned to the road within the address or location Boundary Quality: Not Supplied Authorised Waste: Cleaning Solvents Max.Storage Waste Cellulose Paint/Thinners Prohibited Waste: Liable To Cause Environmental Hazards	A18SW (N)	219	2	622910 309750
163	Registered Waste Treatment or Disposal Sites Licence Holder: Partco Autoparts Ltd Licence Reference: 35/ /24/PARTCO Site Location: Marriot Close, Heigham Street, NORWICH, Norfolk, NR2 4UL Operator Location: Lea Francis House, Station Road, Balsall Common, COVENTRY, West Midlands, CV7 7FD Authority: Environment Agency - Anglian Region, Eastern Area Site Category: Storage Max Input Rate: Very Small (Less than 10,000 tonnes per year) Waste Source: Some restriction on source of waste Restrictions: Licence Status: Licence lapsed/cancelled/defunct/not applicable/surrenderedCancelled Dated: 1st November 1992 Preceded By: Not Given Licence: Superseded By: Not Given Licence: Positional Accuracy: Manually positioned to the road within the address or location Boundary Quality: Not Supplied Authorised Waste: Max.Storage Waste Cellulose Paint Thinners Prohibited Waste: Liable To Cause Environmental Hazards	A12SW (W)	601	2	622300 309400
164	Registered Waste Treatment or Disposal Sites Licence Holder: Dana Holdings Ltd Licence Reference: NFK/TS/029/0 Site Location: 20/21 Kingsway, City Trading Estate, NORWICH, Norfolk, NR2 4UD Operator Location: Great Eastern House, Greenbridge Road, SWINDON, Wiltshire, SN3 3LB Authority: Environment Agency - Anglian Region, Eastern Area Site Category: Storage Max Input Rate: Very Small (Less than 10,000 tonnes per year) Waste Source: Some restriction on source of waste Restrictions: Licence Status: Licence lapsed/cancelled/defunct/not applicable/surrenderedCancelled Dated: 1st September 1992 Preceded By: Not Given Licence: Superseded By: Not Given Licence: Positional Accuracy: Manually positioned to the address or location Boundary Quality: Not Supplied Authorised Waste: Alcohols Aliphatic Hydrocarbons Aromatic Hydrocarbons Esters Ethers Max.Storage Prohibited Waste: Liable To Cause Environmental Hazards	A12NW (W)	656	2	622280 309590

Map ID	Details	Quadrant Reference (Compass Direction)	Estimated Distance From Site	Contact	NGR
165	Notification of Installations Handling Hazardous Substances (NIHHS) Name: Transco. Location: Bishops Bridge, NORWICH, Norfolk Status: Not Active Positional Accuracy: Manually positioned to the address or location	A15SW (E)	983	8	624106 309076
166	Planning Hazardous Substance Consents Name: Transco Plc Location: Bishopbridge Holder Station (North), Bishops Bridge, NORWICH, Norfolk, NR1 4ES Authority: Norwich City Council Application Ref: 4/2001/0028 Hazardous: Liquefied extremely flammable gas (including LPG) and natural gas (whether Substance: liquefied or not) Maximum Quantity: 44.97 Application date: 9th January 2001 Decision: Deemed Consent Granted Positional Accuracy: Manually positioned to the address or location	A15SW (E)	988	6	624111 309075
166	Planning Hazardous Substance Consents Name: Transco Plc Location: Bishopbridge Holder Station (South), Bishops Bridge, NORWICH, Norfolk, NR1 4ES Authority: Norwich City Council Application Ref: 4/2000/0533/H Hazardous: Liquefied extremely flammable gas (including LPG) and natural gas (whether Substance: liquefied or not) Maximum Quantity: 0 Application date: 28th June 2000 Decision: Deemed Consent Granted Positional Accuracy: Manually positioned to the address or location	A15SW (E)	988	6	624111 309075
166	Planning Hazardous Substance Consents Name: Not Supplied Location: Bishopbridge (South) Holder Station, Bishopbridge Road, Norwich, NR1 4ES Authority: Norwich City Council Application Ref: 4/2000/0534 Hazardous: Liquefied extremely flammable gas (including LPG) and natural gas (whether Substance: liquefied or not) Maximum Quantity: 0 Application date: 18th May 2000 Decision: Deemed Consent Granted Positional Accuracy: Manually positioned to the address or location	A15SW (E)	988	6	624111 309075
166	Planning Hazardous Substance Consents Name: British Gas Plc Location: Bishops Bridge Holder Station, NORWICH, Norfolk, NR1 4ES Authority: Norwich City Council Application Ref: 4/1900/9202 Hazardous: Unknown at time of report Substance: Maximum Quantity: 44.97 Application date: 16th November 1992 Decision: Withdrawn Positional Accuracy: Manually positioned to the address or location	A15SW (E)	988	6	624111 309075

Map ID	Details	Quadrant Reference (Compass Direction)	Estimated Distance From Site	Contact	NGR
	BGS 1:625,000 Solid Geology Description: White Chalk Subgroup	A13SW (SW)	0	1	623017 309393
	BGS Estimated Soil Chemistry Source: British Geological Survey, National Geoscience Information Service Soil Sample Type: Rural Soil Arsenic Concentration: <15 mg/kg Cadmium Concentration: <1.8 mg/kg Chromium Concentration: 20 - 40 mg/kg Lead Concentration: 200 - 300 mg/kg Nickel Concentration: <15 mg/kg	A13SW (SW)	0	1	623017 309393
	BGS Estimated Soil Chemistry Source: British Geological Survey, National Geoscience Information Service Soil Sample Type: Rural Soil Arsenic Concentration: <15 mg/kg Cadmium Concentration: <1.8 mg/kg Chromium Concentration: 20 - 40 mg/kg Lead Concentration: 100 - 200 mg/kg Nickel Concentration: <15 mg/kg	A13NW (N)	0	1	623000 309500
	BGS Estimated Soil Chemistry Source: British Geological Survey, National Geoscience Information Service Soil Sample Type: Rural Soil Arsenic Concentration: <15 mg/kg Cadmium Concentration: <1.8 mg/kg Chromium Concentration: 20 - 40 mg/kg Lead Concentration: 300 - 600 mg/kg Nickel Concentration: <15 mg/kg	A8NW (S)	270	1	623017 309000
	BGS Estimated Soil Chemistry Source: British Geological Survey, National Geoscience Information Service Soil Sample Type: Rural Soil Arsenic Concentration: <15 mg/kg Cadmium Concentration: 2.2 - 3.0 mg/kg Chromium Concentration: 20 - 40 mg/kg Lead Concentration: 300 - 600 mg/kg Nickel Concentration: <15 mg/kg	A14SE (E)	845	1	624000 309393
	BGS Estimated Soil Chemistry Source: British Geological Survey, National Geoscience Information Service Soil Sample Type: Rural Soil Arsenic Concentration: <15 mg/kg Cadmium Concentration: 1.8 - 2.2 mg/kg Chromium Concentration: 20 - 40 mg/kg Lead Concentration: 300 - 600 mg/kg Nickel Concentration: <15 mg/kg	A14NE (E)	847	1	624000 309500
	BGS Estimated Soil Chemistry Source: British Geological Survey, National Geoscience Information Service Soil Sample Type: Rural Soil Arsenic Concentration: <15 mg/kg Cadmium Concentration: <1.8 mg/kg Chromium Concentration: 20 - 40 mg/kg Lead Concentration: 600 - 1200 mg/kg Nickel Concentration: <15 mg/kg	A9SW (SE)	880	1	623500 308500

Map ID	Details	Quadrant Reference (Compass Direction)	Estimated Distance From Site	Contact	NGR
	BGS Estimated Soil Chemistry Source: British Geological Survey, National Geoscience Information Service Soil Sample Type: Rural Soil Arsenic <15 mg/kg Concentration: Cadmium <1.8 mg/kg Concentration: Chromium 20 - 40 mg/kg Concentration: Lead Concentration: <100 mg/kg Nickel <15 mg/kg Concentration:	A11NE (W)	912	1	622000 309500
167	BGS Recorded Mineral Sites Site Name: Norwich Chalk Mine Location: Norwich, Norfolk Source: British Geological Survey, National Geoscience Information Service Reference: 220264 Type: Underground Status: Ceased Operator: Unknown Operator Operator Location: Not Supplied Periodic Type: Cretaceous Geology: White Chalk Subgroup Commodity: Chalk Positional Accuracy: Located by supplier to within 10m	A18SE (N)	312	1	623139 309821
168	BGS Recorded Mineral Sites Site Name: Norwich Chalk Mine Location: Norwich, Norfolk Source: British Geological Survey, National Geoscience Information Service Reference: 220269 Type: Underground Status: Ceased Operator: Unknown Operator Operator Location: Not Supplied Periodic Type: Cretaceous Geology: White Chalk Subgroup Commodity: Chalk Positional Accuracy: Located by supplier to within 10m	A18SE (N)	479	1	623242 309963
168	BGS Recorded Mineral Sites Site Name: Northcote Road Chalk Mine Location: Norwich, Norfolk Source: British Geological Survey, National Geoscience Information Service Reference: 220884 Type: Underground Status: Ceased Operator: Unknown Operator Operator Location: Not Supplied Periodic Type: Cretaceous Geology: White Chalk Subgroup Commodity: Chalk Positional Accuracy: Located by supplier to within 10m	A18SE (N)	506	1	623246 309990
169	BGS Recorded Mineral Sites Site Name: Westwick Street Denehole Location: Norwich, Norfolk Source: British Geological Survey, National Geoscience Information Service Reference: 220892 Type: Underground Status: Ceased Operator: Unknown Operator Operator Location: Not Supplied Periodic Type: Cretaceous Geology: White Chalk Subgroup Commodity: Chalk Positional Accuracy: Located by supplier to within 10m	A8NW (SW)	487	1	622748 308810
170	BGS Recorded Mineral Sites Site Name: Mousehold Heath Location: Mousehold Heath, Norwich, Norfolk Source: British Geological Survey, National Geoscience Information Service Reference: 21325 Type: Opencast Status: Ceased Operator: Unknown Operator Operator Location: Not Supplied Periodic Type: Cretaceous Geology: White Chalk Subgroup Commodity: Chalk Positional Accuracy: Located by supplier to within 10m	A14NW (NE)	585	1	623660 309735

Map ID	Details	Quadrant Reference (Compass Direction)	Estimated Distance From Site	Contact	NGR
171	BGS Recorded Mineral Sites Site Name: Norwich Chalk Mine Location: Norwich, Norfolk Source: British Geological Survey, National Geoscience Information Service Reference: 220845 Type: Underground Status: Ceased Operator: Unknown Operator Operator Location: Not Supplied Periodic Type: Cretaceous Geology: White Chalk Subgroup Commodity: Chalk Positional Accuracy: Located by supplier to within 10m	A8SW (S)	592	1	622788 308690
172	BGS Recorded Mineral Sites Site Name: Mousehold Lane Pit Location: Pockthorpe, Norwich, Norfolk Source: British Geological Survey, National Geoscience Information Service Reference: 196815 Type: Opencast Status: Ceased Operator: Unknown Operator Operator Location: Not Supplied Periodic Type: Quaternary Geology: Sheringham Cliffs Formation Commodity: Sand and Gravel Positional Accuracy: Located by supplier to within 10m	A19SW (NE)	654	1	623681 308829
173	BGS Recorded Mineral Sites Site Name: Pottergate Denehole Location: Norwich, Norfolk Source: British Geological Survey, National Geoscience Information Service Reference: 220294 Type: Underground Status: Ceased Operator: Unknown Operator Operator Location: Not Supplied Periodic Type: Cretaceous Geology: White Chalk Subgroup Commodity: Chalk Positional Accuracy: Located by supplier to within 10m	A7NE (SW)	674	1	622495 308739
174	BGS Recorded Mineral Sites Site Name: Ketts Cave Chalk Mine Location: Mousehold Heath, Norwich, Norfolk Source: British Geological Survey, National Geoscience Information Service Reference: 220311 Type: Underground Status: Ceased Operator: Unknown Operator Operator Location: Not Supplied Periodic Type: Cretaceous Geology: White Chalk Subgroup Commodity: Chalk Positional Accuracy: Located by supplier to within 10m	A19SE (NE)	678	1	623758 309748
174	BGS Recorded Mineral Sites Site Name: Mousehold Lane Sand Pit Location: Mousehold Heath, Norwich, Norfolk Source: British Geological Survey, National Geoscience Information Service Reference: 21331 Type: Opencast Status: Ceased Operator: Unknown Operator Operator Location: Not Supplied Periodic Type: Quaternary Geology: Corton Formation And Lowestoft Formation Commodity: Sand Positional Accuracy: Located by supplier to within 10m	A14NE (NE)	685	1	623770 309740
175	BGS Recorded Mineral Sites Site Name: Aylsham Road Limekiln Location: Norwich, Norfolk Source: British Geological Survey, National Geoscience Information Service Reference: 196814 Type: Opencast Status: Ceased Operator: Unknown Operator Operator Location: Not Supplied Periodic Type: Cretaceous Geology: White Chalk Subgroup Commodity: Chalk Positional Accuracy: Located by supplier to within 10m	A17SE (NW)	716	1	622438 310041

Map ID	Details	Quadrant Reference (Compass Direction)	Estimated Distance From Site	Contact	NGR
176	BGS Recorded Mineral Sites Site Name: Earlham Road Chalk Mine Location: Norwich, Norfolk Source: British Geological Survey, National Geoscience Information Service Reference: 220898 Type: Underground Status: Ceased Operator: Unknown Operator Operator Location: Not Supplied Periodic Type: Cretaceous Geology: White Chalk Subgroup Commodity: Chalk Positional Accuracy: Located by supplier to within 10m	A7SW (SW)	860	1	622315 308650
177	BGS Recorded Mineral Sites Site Name: Little Spitalfield Pit Location: Pockthorpe, Norwich, Norfolk Source: British Geological Survey, National Geoscience Information Service Reference: 196816 Type: Opencast Status: Ceased Operator: Unknown Operator Operator Location: Not Supplied Periodic Type: Quaternary Geology: Sheringham Cliffs Formation Commodity: Sand and Gravel Positional Accuracy: Located by supplier to within 10m	A14NE (E)	865	1	624017 309509
178	BGS Recorded Mineral Sites Site Name: Norwich Chalk Mine Location: Norwich, Norfolk Source: British Geological Survey, National Geoscience Information Service Reference: 220272 Type: Underground Status: Ceased Operator: Unknown Operator Operator Location: Not Supplied Periodic Type: Cretaceous Geology: White Chalk Subgroup Commodity: Chalk Positional Accuracy: Located by supplier to within 10m	A9NE (SE)	969	1	624033 308913
179	BGS Recorded Mineral Sites Site Name: Little Spitalfield Location: St James Hill, Norwich, Norfolk Source: British Geological Survey, National Geoscience Information Service Reference: 21324 Type: Opencast Status: Ceased Operator: Unknown Operator Operator Location: Not Supplied Periodic Type: Cretaceous Geology: White Chalk Subgroup Commodity: Chalk Positional Accuracy: Located by supplier to within 10m	A15NW (E)	970	1	624125 309415
179	BGS Recorded Mineral Sites Site Name: St James Hollow Chalk Mine Location: St James Hill, Norwich, Norfolk Source: British Geological Survey, National Geoscience Information Service Reference: 227749 Type: Underground Status: Ceased Operator: Unknown Operator Operator Location: Not Supplied Periodic Type: Cretaceous Geology: White Chalk Subgroup Commodity: Chalk Positional Accuracy: Located by supplier to within 10m	A15NW (E)	985	1	624140 309442
	BGS Measured Urban Soil Chemistry No data available				
	BGS Urban Soil Chemistry Averages No data available				
	Coal Mining Affected Areas In an area that might not be affected by coal mining				
	Mining Instability Mining Evidence: Conclusive Rock Mining Source: Ove Arup & Partners Boundary Quality: As Supplied	A13SW (SW)	0	-	623017 309393

Map ID	Details	Quadrant Reference (Compass Direction)	Estimated Distance From Site	Contact	NGR
	Man-Made Mining Cavities Easting: 623200 Northing: 309700 Distance: 223 Quadrant Reference: A13 Quadrant Reference: NE Bearing Ref: NE Cavity Type: Possible Crown Hole Collapse Commodity: Chalk Solid Geology Detail: Chalk Group Superficial Geology River Terrace Deposits Detail:	A13NE (NE)	223	9	623200 309700
	Man-Made Mining Cavities Easting: 623310 Northing: 309810 Distance: 376 Quadrant Reference: A18 Quadrant Reference: SE Bearing Ref: NE Cavity Type: Road Collapse after Water Main Burst Reported by BBC News on 13 December 2004 Commodity: Chalk Solid Geology Detail: Chalk Group Superficial Geology No Details Detail:	A18SE (NE)	376	9	623310 309810
	Man-Made Mining Cavities Easting: 623300 Northing: 309900 Distance: 446 Quadrant Reference: A18 Quadrant Reference: SE Bearing Ref: NE Cavity Type: 5+ Possible Crown Hole Collapses Commodity: Chalk Solid Geology Detail: Chalk Group Superficial Geology Glacial Sand and Gravels Detail:	A18SE (NE)	446	9	623300 309900
	Man-Made Mining Cavities Easting: 623200 Northing: 310000 Distance: 499 Quadrant Reference: A18 Quadrant Reference: SE Bearing Ref: N Cavity Type: Possible Crown Hole Collapse Commodity: Chalk Solid Geology Detail: Chalk Group Superficial Geology Glacial Sand and Gravels Detail:	A18SE (N)	499	9	623200 310000
	Man-Made Mining Cavities Easting: 623300 Northing: 310000 Distance: 535 Quadrant Reference: A18 Quadrant Reference: SE Bearing Ref: NE Cavity Type: Chamber and 3x Galleries discovered Commodity: Chalk Solid Geology Detail: Chalk Group Superficial Geology Glacial Sand and Gravels Detail:	A18SE (NE)	535	9	623300 310000
	Man-Made Mining Cavities Easting: 623300 Northing: 310000 Distance: 535 Quadrant Reference: A18 Quadrant Reference: SE Bearing Ref: NE Cavity Type: 2x Galleries Discovered Commodity: Chalk Solid Geology Detail: Chalk Group Superficial Geology Glacial Sand and Gravels Detail:	A18SE (NE)	535	9	623300 310000

Map ID	Details	Quadrant Reference (Compass Direction)	Estimated Distance From Site	Contact	NGR
	Man-Made Mining Cavities Easting: 622600 Northing: 308800 Distance: 563 Quadrant Reference: A7 Quadrant Reference: NE Bearing Ref: SW Cavity Type: Chalk Mining-Details Unknown Commodity: Chalk Solid Geology Detail: Chalk Group Superficial Geology No Details Detail:	A7NE (SW)	563	9	622600 308800
	Man-Made Mining Cavities Easting: 622800 Northing: 308700 Distance: 579 Quadrant Reference: A8 Quadrant Reference: SW Bearing Ref: S Cavity Type: Chalk Mining-Details Unknown Commodity: Chalk Solid Geology Detail: Norwich Crag Formation, Upper Chalk Formation Superficial Geology No Details Detail:	A8SW (S)	579	9	622800 308700
	Man-Made Mining Cavities Easting: 623700 Northing: 309800 Distance: 654 Quadrant Reference: A19 Quadrant Reference: SE Bearing Ref: NE Cavity Type: Adit Entry Pillar and Stall Chalk Mine Commodity: Chalk Solid Geology Detail: Chalk Group Superficial Geology Glacial Sand and Gravels Detail:	A19SE (NE)	654	9	623700 309800
	Man-Made Mining Cavities Easting: 622400 Northing: 308700 Distance: 765 Quadrant Reference: A7 Quadrant Reference: SE Bearing Ref: SW Cavity Type: Possible Crown Hole Collapses/Voids encountered during building Commodity: Chalk Solid Geology Detail: Norwich Crag Formation, Upper Chalk Formation Superficial Geology No Details Detail:	A7SE (SW)	765	9	622400 308700
	Man-Made Mining Cavities Easting: 623900 Northing: 309700 Distance: 790 Quadrant Reference: A14 Quadrant Reference: NE Bearing Ref: E Cavity Type: Adit Entry Pillar and Stall Chalk Mine Commodity: Chalk Solid Geology Detail: Chalk Group Superficial Geology Glacial Sand and Gravels Detail:	A14NE (E)	790	9	623900 309700
	Man-Made Mining Cavities Easting: 623200 Northing: 308500 Distance: 793 Quadrant Reference: A8 Quadrant Reference: SE Bearing Ref: S Cavity Type: Chalk Mining-Details Unknown Commodity: Chalk Solid Geology Detail: Norwich Crag Formation, Upper Chalk Formation Superficial Geology No Details Detail:	A8SE (S)	793	9	623200 308500

Map ID	Details	Quadrant Reference (Compass Direction)	Estimated Distance From Site	Contact	NGR
	Man-Made Mining Cavities Easting: 622200 Northing: 308800 Distance: 849 Quadrant Reference: A7 Quadrant Reference: NW Bearing Ref: SW Cavity Type: Possible Crown Hole Collapses/Structural Damage Commodity: Unknown Solid Geology Detail: Chalk Group Superficial Geology No Details Detail:	A7NW (SW)	849	9	622200 308800
	Man-Made Mining Cavities Easting: 622300 Northing: 308600 Distance: 906 Quadrant Reference: A7 Quadrant Reference: SW Bearing Ref: SW Cavity Type: Adit Entry Pillar and Stall Chalk Mine Commodity: Chalk Solid Geology Detail: Norwich Crag Formation, Upper Chalk Formation Superficial Geology No Details Detail:	A7SW (SW)	906	9	622300 308600
	Man-Made Mining Cavities Easting: 622200 Northing: 308700 Distance: 910 Quadrant Reference: A7 Quadrant Reference: SW Bearing Ref: SW Cavity Type: Chalk Mine Gallery/Galleries (Extent Unknown) Commodity: Chalk Solid Geology Detail: Norwich Crag Formation, Upper Chalk Formation Superficial Geology No Details Detail:	A7SW (SW)	910	9	622200 308700
	Man-Made Mining Cavities Easting: 622300 Northing: 310200 Distance: 926 Quadrant Reference: A17 Quadrant Reference: NW Bearing Ref: NW Cavity Type: Historical Lime Workings/Kiln-Potential Chalk Mining Commodity: Chalk Solid Geology Detail: Chalk Group Superficial Geology No Details Detail:	A17NW (NW)	926	9	622300 310200
	Man-Made Mining Cavities Easting: 624100 Northing: 309300 Distance: 946 Quadrant Reference: A15 Quadrant Reference: SW Bearing Ref: E Cavity Type: Possible Crown Hole Collapses Commodity: Unknown Solid Geology Detail: Norwich Crag Formation, Upper Chalk Formation Superficial Geology No Details Detail:	A15SW (E)	946	9	624100 309300
	Man-Made Mining Cavities Easting: 624100 Northing: 309400 Distance: 946 Quadrant Reference: A15 Quadrant Reference: SW Bearing Ref: E Cavity Type: Chalk Mining-Details Unknown Commodity: Chalk Solid Geology Detail: Chalk Group Superficial Geology No Details Detail:	A15SW (E)	946	9	624100 309400

Map ID	Details	Quadrant Reference (Compass Direction)	Estimated Distance From Site	Contact	NGR
	Man-Made Mining Cavities Easting: 624100 Northing: 309200 Distance: 953 Quadrant Reference: A15 Quadrant Reference: SW Bearing Ref: E Cavity Type: Possible Crown Hole Collapses Commodity: Unknown Solid Geology Detail: Chalk Group Superficial Geology No Details Detail:	A15SW (E)	953	9	624100 309200
	Man-Made Mining Cavities Easting: 622200 Northing: 308600 Distance: 977 Quadrant Reference: A7 Quadrant Reference: SW Bearing Ref: SW Cavity Type: Pillar and stall:- type of chalk mine Commodity: Chalk Solid Geology Detail: Norwich Crag Formation, Upper Chalk Formation Superficial Geology No Details Detail:	A7SW (SW)	977	9	622200 308600
	Man-Made Mining Cavities Easting: 622100 Northing: 308700 Distance: 989 Quadrant Reference: A7 Quadrant Reference: SW Bearing Ref: SW Cavity Type: 2x Crown Hole Collapses-Mine Gallery(s) Found Commodity: Chalk Solid Geology Detail: Norwich Crag Formation, Upper Chalk Formation Superficial Geology No Details Detail:	A7SW (SW)	989	9	622100 308700
	Man-Made Mining Cavities Easting: 624000 Northing: 308800 Distance: 994 Quadrant Reference: A9 Quadrant Reference: NE Bearing Ref: SE Cavity Type: 2x Quarry access tunnels (Linked) Commodity: Unknown Solid Geology Detail: Chalk Group Superficial Geology No Details Detail:	A9NE (SE)	994	9	624000 308800
	Natural Cavities Easting: 623650 Northing: 309660 Distance: 542 Quadrant Reference: A14 Quadrant Reference: NW Bearing Ref: NE Cavity Type: Solution Pipe Solid Geology Detail: Chalk Group Superficial Geology Glacial Sand & Gravel Detail:	A14NW (NE)	542	9	623650 309660
	Natural Cavities Easting: 623700 Northing: 309550 Distance: 556 Quadrant Reference: A14 Quadrant Reference: NE Bearing Ref: E Cavity Type: Solution Pipe Solid Geology Detail: Chalk Group Superficial Geology Glacial Sand & Gravel Detail:	A14NE (E)	556	9	623700 309550

Map ID	Details	Quadrant Reference (Compass Direction)	Estimated Distance From Site	Contact	NGR
	Natural Cavities Easting: 623850 Northing: 309550 Distance: 704 Quadrant Reference: A14 Quadrant Reference: NE Bearing Ref: E Cavity Type: Solution Pipe x 6 Solid Geology Detail: Chalk Group Superficial Geology: Glacial Sand & Gravel Detail:	A14NE (E)	704	9	623850 309550
	Natural Cavities Easting: 623560 Northing: 310110 Distance: 766 Quadrant Reference: A19 Quadrant Reference: NW Bearing Ref: NE Cavity Type: Solution Pipe Solid Geology Detail: Chalk Group Superficial Geology: Glacial Sand & Gravel Detail:	A19NW (NE)	766	9	623560 310110
	Natural Cavities Easting: 623050 Northing: 308450 Distance: 823 Quadrant Reference: A8 Quadrant Reference: SE Bearing Ref: S Cavity Type: Solution widened joint or fissure Solid Geology Detail: CHALK GROUP, NORWICH CRAG FORMATION Superficial Geology: No Details Detail:	A8SE (S)	823	9	623050 308450
	Natural Cavities Easting: 622600 Northing: 308500 Distance: 830 Quadrant Reference: A7 Quadrant Reference: SE Bearing Ref: SW Cavity Type: Solution Pipe Solid Geology Detail: CHALK GROUP, NORWICH CRAG FORMATION Superficial Geology: No Details Detail:	A7SE (SW)	830	9	622600 308500
	Natural Cavities Easting: 623150 Northing: 308450 Distance: 835 Quadrant Reference: A8 Quadrant Reference: SE Bearing Ref: S Cavity Type: Solution Pipe x 1, Solution Widened Joint or Fissure x 1 Solid Geology Detail: CHALK GROUP, NORWICH CRAG FORMATION Superficial Geology: No Details Detail:	A8SE (S)	835	9	623150 308450
	Natural Cavities Easting: 622360 Northing: 310140 Distance: 841 Quadrant Reference: A17 Quadrant Reference: NE Bearing Ref: NW Cavity Type: Sinkhole x 1 Solid Geology Detail: Chalk Group Superficial Geology: No Details Detail:	A17NE (NW)	841	9	622360 310140
	Natural Cavities Easting: 623250 Northing: 308450 Distance: 851 Quadrant Reference: A8 Quadrant Reference: SE Bearing Ref: S Cavity Type: Solution Pipe Solid Geology Detail: CHALK GROUP, NORWICH CRAG FORMATION Superficial Geology: No Details Detail:	A8SE (S)	851	9	623250 308450

Map ID	Details	Quadrant Reference (Compass Direction)	Estimated Distance From Site	Contact	NGR
	Natural Cavities Easting: 623250 Northing: 308450 Distance: 851 Quadrant Reference: A8 Quadrant Reference: SE Bearing Ref: S Cavity Type: Solution Pipe Solid Geology Detail: CHALK GROUP, NORWICH CRAG FORMATION Superficial Geology No Details Detail:	A8SE (S)	851	9	623250 308450
	Natural Cavities Easting: 623250 Northing: 308450 Distance: 851 Quadrant Reference: A8 Quadrant Reference: SE Bearing Ref: S Cavity Type: Solution Pipe Solid Geology Detail: CHALK GROUP, NORWICH CRAG FORMATION Superficial Geology No Details Detail:	A8SE (S)	851	9	623250 308450
	Natural Cavities Easting: 622840 Northing: 308400 Distance: 871 Quadrant Reference: A8 Quadrant Reference: SW Bearing Ref: S Cavity Type: Solution Pipe x 2 Solid Geology Detail: CHALK GROUP, NORWICH CRAG FORMATION Superficial Geology No Details Detail:	A8SW (S)	871	9	622840 308400
	Natural Cavities Easting: 623350 Northing: 308450 Distance: 873 Quadrant Reference: A8 Quadrant Reference: SE Bearing Ref: S Cavity Type: Solution Pipe x 3 Solid Geology Detail: CHALK GROUP, NORWICH CRAG FORMATION Superficial Geology No Details Detail:	A8SE (S)	873	9	623350 308450
	Natural Cavities Easting: 623200 Northing: 308400 Distance: 892 Quadrant Reference: A8 Quadrant Reference: SE Bearing Ref: S Cavity Type: Solution Pipe x 35 Solid Geology Detail: CHALK GROUP, NORWICH CRAG FORMATION Superficial Geology No Details Detail:	A8SE (S)	892	9	623200 308400
	Natural Cavities Easting: 622700 Northing: 308400 Distance: 894 Quadrant Reference: A8 Quadrant Reference: SW Bearing Ref: S Cavity Type: Solution Pipe x 2 Solid Geology Detail: CHALK GROUP, NORWICH CRAG FORMATION Superficial Geology No Details Detail:	A8SW (S)	894	9	622700 308400
	Natural Cavities Easting: 622700 Northing: 308400 Distance: 894 Quadrant Reference: A8 Quadrant Reference: SW Bearing Ref: S Cavity Type: Solution Pipe x 2 Solid Geology Detail: CHALK GROUP, NORWICH CRAG FORMATION Superficial Geology No Details Detail:	A8SW (S)	894	9	622700 308400

Map ID	Details	Quadrant Reference (Compass Direction)	Estimated Distance From Site	Contact	NGR
	Natural Cavities Easting: 623430 Northing: 310350 Distance: 908 Quadrant Reference: A19 Quadrant Reference: NW Bearing Ref: NE Cavity Type: Sinkhole x 3 Solid Geology Detail: Chalk Group Superficial Geology No Details Detail:	A19NW (NE)	908	9	623430 310350
	Natural Cavities Easting: 622690 Northing: 308300 Distance: 994 Quadrant Reference: A3 Quadrant Reference: NW Bearing Ref: S Cavity Type: Solution Pipe x 140 Solid Geology Detail: CHALK GROUP, NORWICH CRAG FORMATION Superficial Geology Brickearth/head Detail:	A3NW (S)	994	9	622690 308300
	Non Coal Mining Areas of Great Britain Risk: Unlikely Source: British Geological Survey, National Geoscience Information Service	A13SE (E)	0	1	623033 309396
	Non Coal Mining Areas of Great Britain Risk: Highly Likely Source: British Geological Survey, National Geoscience Information Service	A13NE (E)	0	1	623132 309409
	Non Coal Mining Areas of Great Britain Risk: Likely Source: British Geological Survey, National Geoscience Information Service	A13SE (E)	0	1	623082 309404
	Non Coal Mining Areas of Great Britain Risk: Highly Likely Source: British Geological Survey, National Geoscience Information Service	A13NE (NE)	64	1	623132 309553
	Non Coal Mining Areas of Great Britain Risk: Highly Likely Source: British Geological Survey, National Geoscience Information Service	A13NE (NE)	179	1	623304 309538
	Non Coal Mining Areas of Great Britain Risk: Likely Source: British Geological Survey, National Geoscience Information Service	A13NW (NW)	180	1	622780 309619
	Non Coal Mining Areas of Great Britain Risk: Unlikely Source: British Geological Survey, National Geoscience Information Service	A13NE (NE)	195	1	623260 309605
	Non Coal Mining Areas of Great Britain Risk: Likely Source: British Geological Survey, National Geoscience Information Service	A13NE (N)	214	1	623080 309741
	Non Coal Mining Areas of Great Britain Risk: Likely Source: British Geological Survey, National Geoscience Information Service	A18SW (N)	216	1	622938 309756
	Non Coal Mining Areas of Great Britain Risk: Highly Likely Source: British Geological Survey, National Geoscience Information Service	A13NE (NE)	249	1	623169 309744
	Potential for Collapsible Ground Stability Hazards Hazard Potential: No Hazard Source: British Geological Survey, National Geoscience Information Service	A13SW (SW)	0	1	623017 309393
	Potential for Collapsible Ground Stability Hazards Hazard Potential: Very Low Source: British Geological Survey, National Geoscience Information Service	A13NW (W)	69	1	622838 309465
	Potential for Collapsible Ground Stability Hazards Hazard Potential: Very Low Source: British Geological Survey, National Geoscience Information Service	A13NE (NE)	83	1	623158 309554
	Potential for Compressible Ground Stability Hazards Hazard Potential: Moderate Source: British Geological Survey, National Geoscience Information Service	A13SW (SW)	0	1	623017 309393
	Potential for Compressible Ground Stability Hazards Hazard Potential: No Hazard Source: British Geological Survey, National Geoscience Information Service	A13NW (W)	69	1	622838 309465

Map ID	Details	Quadrant Reference (Compass Direction)	Estimated Distance From Site	Contact	NGR
	Potential for Compressible Ground Stability Hazards Hazard Potential: No Hazard Source: British Geological Survey, National Geoscience Information Service	A13NE (NE)	83	1	623158 309554
	Potential for Ground Dissolution Stability Hazards Hazard Potential: Very Low Source: British Geological Survey, National Geoscience Information Service	A13SW (SW)	0	1	623017 309393
	Potential for Ground Dissolution Stability Hazards Hazard Potential: Low Source: British Geological Survey, National Geoscience Information Service	A13NE (NE)	117	1	623178 309582
	Potential for Ground Dissolution Stability Hazards Hazard Potential: Moderate Source: British Geological Survey, National Geoscience Information Service	A13NE (NE)	142	1	623206 309590
	Potential for Ground Dissolution Stability Hazards Hazard Potential: High Source: British Geological Survey, National Geoscience Information Service	A13NE (NE)	206	1	623232 309654
	Potential for Ground Dissolution Stability Hazards Hazard Potential: Very Low Source: British Geological Survey, National Geoscience Information Service	A13NE (NE)	218	1	623288 309614
	Potential for Ground Dissolution Stability Hazards Hazard Potential: Low Source: British Geological Survey, National Geoscience Information Service	A13NE (NE)	226	1	623264 309645
	Potential for Ground Dissolution Stability Hazards Hazard Potential: High Source: British Geological Survey, National Geoscience Information Service	A13NW (NW)	244	1	622817 309739
	Potential for Ground Dissolution Stability Hazards Hazard Potential: Moderate Source: British Geological Survey, National Geoscience Information Service	A18SW (NW)	249	1	622845 309757
	Potential for Landslide Ground Stability Hazards Hazard Potential: Very Low Source: British Geological Survey, National Geoscience Information Service	A13SW (SW)	0	1	623017 309393
	Potential for Landslide Ground Stability Hazards Hazard Potential: No Hazard Source: British Geological Survey, National Geoscience Information Service	A13NE (NE)	218	1	623288 309614
	Potential for Running Sand Ground Stability Hazards Hazard Potential: Low Source: British Geological Survey, National Geoscience Information Service	A13SW (SW)	0	1	623017 309393
	Potential for Running Sand Ground Stability Hazards Hazard Potential: Very Low Source: British Geological Survey, National Geoscience Information Service	A13NW (W)	69	1	622838 309465
	Potential for Running Sand Ground Stability Hazards Hazard Potential: Very Low Source: British Geological Survey, National Geoscience Information Service	A13NE (NE)	83	1	623158 309554
	Potential for Running Sand Ground Stability Hazards Hazard Potential: No Hazard Source: British Geological Survey, National Geoscience Information Service	A13NE (NE)	218	1	623288 309614
	Potential for Shrinking or Swelling Clay Ground Stability Hazards Hazard Potential: Very Low Source: British Geological Survey, National Geoscience Information Service	A13SW (SW)	0	1	623017 309393
	Potential for Shrinking or Swelling Clay Ground Stability Hazards Hazard Potential: No Hazard Source: British Geological Survey, National Geoscience Information Service	A13NW (W)	69	1	622838 309465
	Potential for Shrinking or Swelling Clay Ground Stability Hazards Hazard Potential: No Hazard Source: British Geological Survey, National Geoscience Information Service	A13NE (NE)	83	1	623158 309554
	Radon Potential - Radon Affected Areas Affected Area: The property is in a Lower probability radon area (less than 1% of homes are estimated to be at or above the Action Level). Source: British Geological Survey, National Geoscience Information Service	A13SW (SW)	0	1	623017 309393
	Radon Potential - Radon Protection Measures Protection Measure: No radon protective measures are necessary in the construction of new dwellings or extensions Source: British Geological Survey, National Geoscience Information Service	A13SW (SW)	0	1	623017 309393

Map ID	Details	Quadrant Reference (Compass Direction)	Estimated Distance From Site	Contact	NGR
180	Contemporary Trade Directory Entries Name: Anglia Square Cars Ltd Location: 17-23, Anglia Square, Norwich, NR3 1DZ Classification: Car Dealers - Used Status: Active Positional Accuracy: Automatically positioned to the address	A13SE (E)	0	-	623065 309383
181	Contemporary Trade Directory Entries Name: Revived Ministry Location: 86, Magdalen Street, Norwich, NR3 1JF Classification: Printers Status: Inactive Positional Accuracy: Automatically positioned to the address	A13SE (E)	0	-	623146 309368
181	Contemporary Trade Directory Entries Name: Cashmakers Location: 4, Sovereign Way, Norwich, NR3 1ER Classification: Electrical Goods Sales, Manufacturers & Wholesalers Status: Inactive Positional Accuracy: Automatically positioned to the address	A13SE (SE)	0	-	623106 309342
182	Contemporary Trade Directory Entries Name: Morris Printing Co Ltd Location: 57-59, Pitt Street, Norwich, NR3 1DE Classification: Printers Status: Inactive Positional Accuracy: Automatically positioned to the address	A13SW (SW)	0	-	622911 309346
182	Contemporary Trade Directory Entries Name: Photomation Graphic Arts Location: 53-55, Pitt Street, Norwich, NR3 1DE Classification: Printers Status: Inactive Positional Accuracy: Automatically positioned to the address	A13SW (SW)	0	-	622908 309335
182	Contemporary Trade Directory Entries Name: Total Paper Management Location: 57-59, Pitt Street, Norwich, Norfolk, NR3 1DE Classification: Printers Status: Inactive Positional Accuracy: Automatically positioned to the address	A13SW (SW)	0	-	622911 309346
182	Contemporary Trade Directory Entries Name: The Box & Packaging Co Ltd Location: 53-55, Pitt Street, Norwich, Norfolk, NR3 1DE Classification: Boxes & Cartons Status: Inactive Positional Accuracy: Manually positioned to the address or location	A13SW (SW)	0	-	622908 309335
182	Contemporary Trade Directory Entries Name: Leonards Norwich Ltd Location: 64, Pitt Street, Norwich, NR3 1DF Classification: Office Furniture & Equipment Status: Inactive Positional Accuracy: Automatically positioned to the address	A13SW (W)	17	-	622886 309365
182	Contemporary Trade Directory Entries Name: Norfolk & Norwich Pest Control Location: Unit 18, 60-62, Pitt Street, Norwich, NR3 1DF Classification: Pest & Vermin Control Status: Inactive Positional Accuracy: Automatically positioned to the address	A13SW (W)	31	-	622868 309349
183	Contemporary Trade Directory Entries Name: Norwich Screen Art Location: 15, St. Augustines Street, NORWICH, NR3 3BY Classification: T-Shirts Status: Active Positional Accuracy: Automatically positioned to the address	A13NW (NW)	30	-	622908 309508
184	Contemporary Trade Directory Entries Name: Pest Solutions Ltd Location: Stannard Place, St. Crispins Rd, Norwich, Norfolk, NR3 1YE Classification: Pest & Vermin Control Status: Inactive Positional Accuracy: Manually positioned to the address or location	A13SW (S)	45	-	623003 309228
184	Contemporary Trade Directory Entries Name: Car Scraping Scrap Yards In Norwich Location: Cavell House & Austin House, Norwich, Norfolk, NR3 1YE Classification: Car Breakers & Dismantlers Status: Inactive Positional Accuracy: Manually positioned within the geographical locality	A13SW (S)	45	-	623003 309228

Map ID	Details	Quadrant Reference (Compass Direction)	Estimated Distance From Site	Contact	NGR
184	Contemporary Trade Directory Entries Name: Guideline Distribution Location: Cavell House, Stannard Place, St. Crispins Road, Norwich, NR3 1PY Classification: Distribution Services Status: Inactive Positional Accuracy: Automatically positioned to the address	A13SW (S)	45	-	623003 309228
184	Contemporary Trade Directory Entries Name: Togo Software Ltd Location: Cavell House & Austin House, Stannard Place, St. Crispins Road, Norwich, Norfolk, NR3 1YE Classification: Distribution Services Status: Inactive Positional Accuracy: Automatically positioned to the address	A13SW (S)	45	-	623003 309228
184	Contemporary Trade Directory Entries Name: Nightingale Ltd Location: Cavell House, Stannard Place, St. Crispins Road, Norwich, NR3 1PY Classification: Commercial Cleaning Services Status: Inactive Positional Accuracy: Automatically positioned to the address	A13SW (S)	45	-	623003 309228
184	Contemporary Trade Directory Entries Name: Pure Tyre Location: Cavell House & Austin House Stannard Place, St Crispins Road, Norwich, Norfolk, NR3 1YE Classification: Tyre Dealers Status: Inactive Positional Accuracy: Automatically positioned to the address	A13SW (S)	46	-	622994 309226
184	Contemporary Trade Directory Entries Name: Astron Documents Services Ltd Location: St. Crispins, Duke Street, Norwich, Norfolk, NR3 1PD Classification: Printers Status: Inactive Positional Accuracy: Manually positioned to the address or location	A13SW (S)	50	-	622957 309220
184	Contemporary Trade Directory Entries Name: Banner Business Services Ltd Location: St. Crispins House, Duke Street, Norwich, Norfolk, NR3 1PD Classification: Office Furniture & Equipment Status: Inactive Positional Accuracy: Automatically positioned to the address	A13SW (S)	50	-	622957 309220
184	Contemporary Trade Directory Entries Name: Accord Office Supplies Ltd Location: St. Crispins House, Duke Street, Norwich, NR3 1PD Classification: Office Furniture & Equipment Status: Inactive Positional Accuracy: Automatically positioned to the address	A13SW (S)	50	-	622957 309220
185	Contemporary Trade Directory Entries Name: Bright & Beautiful Location: Sackville Place, 44-48, Magdalen Street, Norwich, NR3 1JU Classification: Cleaning Services - Domestic Status: Inactive Positional Accuracy: Automatically positioned to the address	A13SE (SE)	65	-	623149 309235
185	Contemporary Trade Directory Entries Name: R S A Enterprises Ltd Location: Sackville Place, 44-48, Magdalen Street, Norwich, NR3 1JU Classification: Computer Manufacturers Status: Active Positional Accuracy: Automatically positioned to the address	A13SE (SE)	65	-	623149 309235
185	Contemporary Trade Directory Entries Name: Corrocean Ltd Location: Sackville Place, 44-48, Magdalen Street, Norwich, NR3 1JU Classification: Corrosion Prevention & Control Status: Inactive Positional Accuracy: Automatically positioned to the address	A13SE (SE)	65	-	623149 309235
185	Contemporary Trade Directory Entries Name: Jade Shipping (Norwich) Ltd Location: Sackville Place, 44-48, Magdalen Street, Norwich, NR3 1JU Classification: Freight Forwarders Status: Inactive Positional Accuracy: Automatically positioned to the address	A13SE (SE)	65	-	623149 309235

Map ID	Details	Quadrant Reference (Compass Direction)	Estimated Distance From Site	Contact	NGR
185	Contemporary Trade Directory Entries Name: Sun Drilling Products Location: Sackville Place, 44-48, Magdalen Street, Norwich, NR3 1JU Classification: Drilling & Boring Equipment & Supplies Status: Inactive Positional Accuracy: Automatically positioned to the address	A13SE (SE)	65	-	623149 309235
185	Contemporary Trade Directory Entries Name: Hydrosphere Uk Ltd Location: Sackville Place, 44-48, Magdalen Street, Norwich, NR3 1JU Classification: Marine Equipment & Supplies Status: Inactive Positional Accuracy: Automatically positioned to the address	A13SE (SE)	65	-	623149 309235
185	Contemporary Trade Directory Entries Name: Target Location: 303, Sackville Place, Magdalen St, Norwich, Norfolk, NR3 1JU Classification: Carpet, Curtain & Upholstery Cleaners Status: Inactive Positional Accuracy: Manually positioned to the address or location	A13SE (SE)	66	-	623148 309234
185	Contemporary Trade Directory Entries Name: Litemodz Location: Sackville Place, 301 Magdalen St, Norwich, Norfolk, NR3 1JU Classification: Precision Engineers Status: Inactive Positional Accuracy: Manually positioned within the geographical locality	A13SE (SE)	66	-	623149 309235
185	Contemporary Trade Directory Entries Name: Cash Providers Location: 36, Magdalen Street, Norwich, NR3 1JE Classification: Electrical Goods Sales, Manufacturers & Wholesalers Status: Inactive Positional Accuracy: Automatically positioned to the address	A13SE (SE)	104	-	623157 309196
186	Contemporary Trade Directory Entries Name: Broadland Bridal Bags Location: Zipfels Court, Magdalen Street, Norwich, NR3 1LN Classification: Leather Garments & Products Status: Inactive Positional Accuracy: Automatically positioned to the address	A13NE (NE)	66	-	623203 309486
187	Contemporary Trade Directory Entries Name: Bowthorpe Joinery Location: 124 Magdalen St, Norwich, Norfolk, NR3 1JD Classification: Joinery Manufacturers Status: Inactive Positional Accuracy: Manually positioned to the address or location	A13NE (NE)	72	-	623152 309526
188	Contemporary Trade Directory Entries Name: Vilte Garage Location: St. Marys House, Duke Street, Norwich, NR3 1QA Classification: Garage Services Status: Inactive Positional Accuracy: Automatically positioned to the address	A13SW (SW)	73	-	622861 309216
189	Contemporary Trade Directory Entries Name: Bits N Pcs Location: 32, St. Augustines Street, Norwich, Norfolk, NR3 3BZ Classification: Computer Manufacturers Status: Inactive Positional Accuracy: Automatically positioned to the address	A13NW (NW)	74	-	622859 309528
190	Contemporary Trade Directory Entries Name: Parasol Blinds Location: 134, Magdalen Street, Norwich, NR3 1JD Classification: Blinds, Awnings & Canopies Status: Active Positional Accuracy: Automatically positioned to the address	A13NE (NE)	108	-	623157 309589
191	Contemporary Trade Directory Entries Name: Norwich Shaver Centre Location: 32, Magdalen Street, Norwich, NR3 1HU Classification: Electrical goods - servicing & repairs Status: Inactive Positional Accuracy: Automatically positioned to the address	A13SE (SE)	116	-	623160 309185
191	Contemporary Trade Directory Entries Name: MsdI Electrical Location: 31, Magdalen Street, Norwich, Norfolk, NR3 1LE Classification: Television & Video Manufacturers & Wholesalers Status: Inactive Positional Accuracy: Automatically positioned to the address	A13SE (SE)	129	-	623182 309181

Map ID	Details	Quadrant Reference (Compass Direction)	Estimated Distance From Site	Contact	NGR
192	Contemporary Trade Directory Entries Name: Crossshall Motors Location: 22, Sussex Street, Norwich, NR3 3DE Classification: Car Dealers Status: Inactive Positional Accuracy: Automatically positioned to the address	A13NW (NW)	129	-	622804 309511
193	Contemporary Trade Directory Entries Name: H A N D Location: 38a, Bull Close, Norwich, NR3 1SX Classification: Disability Equipment - Manufacturers & Suppliers Status: Inactive Positional Accuracy: Automatically positioned to the address	A13NE (NE)	151	-	623273 309535
194	Contemporary Trade Directory Entries Name: Gallpen Colour Print Location: Starling Road, Norwich, NR3 3EL Classification: Printers Status: Inactive Positional Accuracy: Automatically positioned to the address	A13NW (N)	155	-	622939 309693
195	Contemporary Trade Directory Entries Name: Hangar Press Ltd Location: St. Marys Works, Oak Street, Norwich, NR3 3AQ Classification: Printers Status: Inactive Positional Accuracy: Automatically positioned to the address	A13SW (SW)	157	-	622784 309176
195	Contemporary Trade Directory Entries Name: Phototech Colour Laboratories Location: St. Marys Works, St. Marys Plain, Norwich, NR3 3AF Classification: Photographic Processors Status: Inactive Positional Accuracy: Automatically positioned to the address	A13SW (SW)	157	-	622784 309176
195	Contemporary Trade Directory Entries Name: Backs Records Ltd Location: St. Marys House, Duke St, Norwich, Norfolk, NR3 1QA Classification: Record, Tape & CD Manufacturers & Wholesalers Status: Inactive Positional Accuracy: Manually positioned within the geographical locality	A13SW (SW)	198	-	622740 309165
195	Contemporary Trade Directory Entries Name: C T S Ltd Location: Unit 19, St. Marys Works, Duke Street, Norwich, NR3 1QA Classification: Tyre Dealers Status: Active Positional Accuracy: Automatically positioned to the address	A13SW (SW)	198	-	622740 309165
195	Contemporary Trade Directory Entries Name: C Thru Music Ltd Location: 9a, St. Marys Works, St. Marys Plain, Norwich, Norfolk, NR3 3AF Classification: Musical Instrument - Manufacturers Status: Inactive Positional Accuracy: Automatically positioned to the address	A13SW (SW)	198	-	622740 309165
196	Contemporary Trade Directory Entries Name: Loose'S Ltd Location: 23-25, Magdalen Street, Norwich, NR3 1LP Classification: Catering Equipment Status: Inactive Positional Accuracy: Automatically positioned to the address	A13SE (SE)	158	-	623205 309160
196	Contemporary Trade Directory Entries Name: Loose'S Catering Equipment Location: 23-25, Magdalen Street, Norwich, Norfolk, NR3 1LP Classification: Catering Equipment Status: Inactive Positional Accuracy: Automatically positioned to the address	A13SE (SE)	158	-	623205 309160
196	Contemporary Trade Directory Entries Name: Loose'S Alliances Location: Fishergate, Norwich, Norfolk, NR3 1SE Classification: Catering Equipment Status: Inactive Positional Accuracy: Manually positioned to the address or location	A13SE (SE)	158	-	623204 309160
197	Contemporary Trade Directory Entries Name: Magpie Printers Location: 2a, Magpie Road, Norwich, NR3 1JQ Classification: Printers Status: Inactive Positional Accuracy: Automatically positioned to the address	A13NW (NW)	158	-	622820 309634

Map ID	Details	Quadrant Reference (Compass Direction)	Estimated Distance From Site	Contact	NGR
198	Contemporary Trade Directory Entries Name: P S Digital Origination Location: Unit B, First Floor, Lion House, 20-28, Muspole Street, Norwich, NR3 1DJ Classification: Photo & Digital Imaging Bureaus Status: Inactive Positional Accuracy: Automatically positioned to the address	A13SW (S)	160	-	622921 309108
198	Contemporary Trade Directory Entries Name: Richard J Mcphee Cabinet Maker Location: Lion House, 20-28, Muspole Street, Norwich, NR3 1DJ Classification: Antiques - Repairing & Restoring Status: Inactive Positional Accuracy: Automatically positioned to the address	A13SW (S)	160	-	622921 309108
198	Contemporary Trade Directory Entries Name: Jeld Wen (Uk) Ltd Location: Seymour House, 30-34, Muspole Street, Norwich, NR3 1DJ Classification: Joinery Manufacturers Status: Inactive Positional Accuracy: Automatically positioned to the address	A13SW (S)	160	-	622921 309108
198	Contemporary Trade Directory Entries Name: Karim-Glass Location: Unit B, Lion House, 27-, Muspole Street, Norwich, Norfolk, NR3 1DJ Classification: Stained Glass Designers & Producers Status: Inactive Positional Accuracy: Automatically positioned to the address	A13SW (S)	160	-	622921 309108
199	Contemporary Trade Directory Entries Name: C L E S Launderettes Location: 2, Magdalen Road, Norwich, NR3 4AE Classification: Laundries & Launderettes Status: Inactive Positional Accuracy: Automatically positioned to the address	A13NE (N)	175	-	623129 309681
200	Contemporary Trade Directory Entries Name: Smurfit Kappa Location: Fishergate, Norwich, NR3 1SJ Classification: Paper & Cardboard Products & Packaging - Manufacturers Status: Active Positional Accuracy: Automatically positioned to the address	A13SE (E)	208	-	623352 309256
201	Contemporary Trade Directory Entries Name: Public Analyst Scientific Services Location: 70-80, Oak Street, Norwich, NR3 3AQ Classification: Laboratories Status: Active Positional Accuracy: Automatically positioned to the address	A13SW (SW)	210	-	622694 309229
202	Contemporary Trade Directory Entries Name: C S Engineering Location: 2c, Aylsham Road, Norwich, NR3 3HQ Classification: Engineers - General Status: Inactive Positional Accuracy: Automatically positioned to the address	A13NW (NW)	212	-	622755 309638
202	Contemporary Trade Directory Entries Name: Birchwood Stained Glass Location: Unit 8 Aylsham Rd, Norwich, Norfolk, NR3 2AD Classification: Stained Glass Designers & Producers Status: Inactive Positional Accuracy: Manually positioned to the road within the address or location	A13NW (NW)	241	-	622748 309678
203	Contemporary Trade Directory Entries Name: Used Car Warehouse Location: 1 Starling Rd, Norwich, Norfolk, NR3 3ED Classification: Car Dealers - Used Status: Inactive Positional Accuracy: Manually positioned to the road within the address or location	A18SW (N)	220	-	622908 309750
203	Contemporary Trade Directory Entries Name: Star Car Sales Location: Starling Road, Norwich, NR3 3ED Classification: Car Dealers - Used Status: Inactive Positional Accuracy: Automatically positioned to the address	A18SW (N)	261	-	622890 309788
204	Contemporary Trade Directory Entries Name: S & S Car Sales Oakstreet Ltd Location: 110-112, OAK STREET, NORWICH, NR3 3BP Classification: Car Dealers - Used Status: Active Positional Accuracy: Automatically positioned to the address	A12SE (W)	224	-	622670 309319

Map ID	Details	Quadrant Reference (Compass Direction)	Estimated Distance From Site	Contact	NGR
204	Contemporary Trade Directory Entries Name: Talk Cars Location: 110-112, Oak Street, Norwich, NR3 3BP Classification: Car Dealers - Used Status: Inactive Positional Accuracy: Automatically positioned to the address	A12SE (W)	233	-	622662 309328
204	Contemporary Trade Directory Entries Name: Paul Simon Cars Location: 110-112, Oak Street, Norwich, Norfolk, NR3 3BP Classification: Car Dealers - Used Status: Inactive Positional Accuracy: Automatically positioned to the address	A12SE (W)	233	-	622662 309328
204	Contemporary Trade Directory Entries Name: Jays Grand Autos Location: 110-112, Oak Street, Norwich, Norfolk, NR3 3BP Classification: Car Dealers - Used Status: Inactive Positional Accuracy: Automatically positioned to the address	A12SE (W)	233	-	622662 309328
205	Contemporary Trade Directory Entries Name: Bentley Norwich Ltd Location: 36-42, Duke Street, Norwich, NR3 3AR Classification: Car Dealers Status: Inactive Positional Accuracy: Automatically positioned to the address	A8NW (SW)	227	-	622860 309048
206	Contemporary Trade Directory Entries Name: Cotech Trading Europe Ltd Location: 104, Bull Close Road, Norwich, NR3 1NQ Classification: Air Compressors Status: Inactive Positional Accuracy: Automatically positioned to the address	A14NW (E)	227	-	623375 309497
207	Contemporary Trade Directory Entries Name: Norwich'S Washing & Ironing Co Location: 18, Magdalen Road, Norwich, NR3 4AA Classification: Ironing & Home Laundry Services Status: Inactive Positional Accuracy: Automatically positioned to the address	A13NE (N)	229	-	623122 309737
208	Contemporary Trade Directory Entries Name: Steam Care Carpet Services Location: B, 19, Colegate, Norwich, NR3 1BN Classification: Carpet, Curtain & Upholstery Cleaners Status: Inactive Positional Accuracy: Automatically positioned to the address	A8NE (S)	230	-	623116 309056
209	Contemporary Trade Directory Entries Name: Newco Bags Ltd Location: 40, Fishergate, Norwich, NR3 1SE Classification: Leather Products - Manufacturers & Suppliers Status: Inactive Positional Accuracy: Automatically positioned to the address	A13SE (SE)	248	-	623321 309136
210	Contemporary Trade Directory Entries Name: Printing Com Norwich Location: Studio 3.6,51 Colegate, Norwich, Norfolk, NR3 1DD Classification: Printers Status: Active Positional Accuracy: Automatically positioned to the address	A8NW (S)	260	-	622932 309008
211	Contemporary Trade Directory Entries Name: Classic Finishes Location: 140-146, Oak Street, Norwich, NR3 3BP Classification: Antiques - Repairing & Restoring Status: Active Positional Accuracy: Automatically positioned to the address	A12SE (W)	266	-	622638 309394
211	Contemporary Trade Directory Entries Name: Eastern Cash Registers Location: 123, Oak Street, NORWICH, NR3 3BP Classification: Cash Registers & Check-Out Equipment Status: Active Positional Accuracy: Automatically positioned to the address	A12NE (W)	297	-	622610 309415
211	Contemporary Trade Directory Entries Name: Eastern Cash Registers Ltd Location: 123, Oak Street, Norwich, NR3 3BP Classification: Cash Registers & Check-Out Equipment Status: Inactive Positional Accuracy: Automatically positioned to the address	A12NE (W)	297	-	622610 309415

Map ID	Details	Quadrant Reference (Compass Direction)	Estimated Distance From Site	Contact	NGR
211	Contemporary Trade Directory Entries Name: Oak Street Car Spares Location: 125b, Oak Street, Norwich, NR3 3BP Classification: Car Breakers & Dismantlers Status: Active Positional Accuracy: Automatically positioned to the address	A12NE (W)	302	-	622607 309424
211	Contemporary Trade Directory Entries Name: Walker Metalcraft Location: 121, Oak Street, Norwich, NR3 3BP Classification: Ornamental Metalwork Status: Inactive Positional Accuracy: Automatically positioned in the proximity of the address	A12NE (W)	303	-	622603 309408
211	Contemporary Trade Directory Entries Name: Cars 4 You Location: 125b, Oak Street, Norwich, NR3 3BP Classification: Car Dealers - Used Status: Inactive Positional Accuracy: Automatically positioned to the address	A12NE (W)	316	-	622594 309431
211	Contemporary Trade Directory Entries Name: Small Affordable Cars Location: 125b, Oak Street, Norwich, NR3 3BP Classification: Car Dealers Status: Inactive Positional Accuracy: Automatically positioned to the address	A12NE (W)	316	-	622594 309431
211	Contemporary Trade Directory Entries Name: Volkapart Location: 125a, Oak Street, Norwich, NR3 3BP Classification: Car Breakers & Dismantlers Status: Inactive Positional Accuracy: Automatically positioned to the address	A12NE (W)	316	-	622594 309431
212	Contemporary Trade Directory Entries Name: Brandon Hire Location: Riverbridge Building, 89, Oak Street, NORWICH, NR3 3BP Classification: Lifting Equipment Status: Active Positional Accuracy: Automatically positioned to the address	A12SE (W)	268	-	622625 309286
212	Contemporary Trade Directory Entries Name: International Mouldings Ltd Location: Riverbridge Building, 89, Oak Street, Norwich, Norfolk, NR3 3BP Classification: Plastics - Injection Moulding Status: Inactive Positional Accuracy: Manually positioned to the address or location	A12SE (W)	289	-	622605 309294
212	Contemporary Trade Directory Entries Name: Norfolk Industries Location: 97-99, Oak Street, Norwich, NR3 3BP Classification: Wire Products - Manufacturers Status: Inactive Positional Accuracy: Automatically positioned to the address	A12SE (W)	292	-	622602 309304
213	Contemporary Trade Directory Entries Name: Exposure Camera Service Location: 63, Colegate, Norwich, NR3 3AS Classification: Photographic Equipment Repairs Status: Inactive Positional Accuracy: Automatically positioned to the address	A8NW (S)	278	-	622871 308993
214	Contemporary Trade Directory Entries Name: O C S Cleaning South Ltd Location: 44, Silver Street, Norwich, NR3 4TU Classification: Commercial Cleaning Services Status: Inactive Positional Accuracy: Automatically positioned to the address	A14NW (E)	281	-	623413 309550
215	Contemporary Trade Directory Entries Name: Cuddly Drawings Location: 2, Clarke Road, Norwich, NR3 1JL Classification: Soft Furnishings - Manufacturers Status: Inactive Positional Accuracy: Automatically positioned to the address	A18SE (N)	285	-	623071 309820
216	Contemporary Trade Directory Entries Name: A B C Plumbing & Heating Engineers Location: 13, Marlborough Road, Norwich, NR3 4PH Classification: Boilers - Servicing, Replacements & Repairs Status: Inactive Positional Accuracy: Automatically positioned to the address	A18SE (NE)	287	-	623241 309750

Map ID	Details	Quadrant Reference (Compass Direction)	Estimated Distance From Site	Contact	NGR
217	Contemporary Trade Directory Entries Name: Mr Plastic Ltd Location: 160-162, Oak Street, Norwich, NR3 3AY Classification: Builders' Merchants Status: Active Positional Accuracy: Automatically positioned to the address	A12NE (W)	289	-	622638 309493
217	Contemporary Trade Directory Entries Name: Mr Plastics Location: 160-162, Oak Street, Norwich, NR3 3AY Classification: Builders' Merchants Status: Inactive Positional Accuracy: Automatically positioned to the address	A12NE (W)	291	-	622635 309491
217	Contemporary Trade Directory Entries Name: Nationwide Autocentre Location: 164-166, Oak Street, Norwich, NR3 3AY Classification: Garage Services Status: Inactive Positional Accuracy: Automatically positioned to the address	A12NE (W)	305	-	622628 309519
218	Contemporary Trade Directory Entries Name: Norwich Self Storage Location: Basement Office 2 Merchants Court, St Georges Street, Norwich, Norfolk, NR3 1AB Classification: Car Painters & Sprayers Status: Inactive Positional Accuracy: Manually positioned within the geographical locality	A8NW (S)	294	-	623018 308978
219	Contemporary Trade Directory Entries Name: New Jarrold Printing Location: St. James Works, 12-20, Whitefriars, Norwich, Norfolk, NR3 1SH Classification: Printers Status: Inactive Positional Accuracy: Automatically positioned to the address	A14SW (E)	305	-	623459 309307
220	Contemporary Trade Directory Entries Name: L C Jay Ltd Location: 19-21, Oak Street, Norwich, NR3 3AU Classification: Foundries Status: Inactive Positional Accuracy: Automatically positioned to the address	A8NW (SW)	310	-	622741 309011
221	Contemporary Trade Directory Entries Name: Diamond Home Support Norwich Location: Bull CI Rd, Norwich, Norfolk, NR3 1NY Classification: Cleaning Services - Domestic Status: Inactive Positional Accuracy: Manually positioned within the geographical locality	A14NW (E)	317	-	623468 309488
222	Contemporary Trade Directory Entries Name: Express Cleaners Ltd Location: 21, Magdalen Road, Norwich, NR3 4LQ Classification: Dry Cleaners Status: Inactive Positional Accuracy: Automatically positioned to the address	A18SE (N)	319	-	623151 309823
223	Contemporary Trade Directory Entries Name: The Tudor Cleaning Co Location: 155, Waterloo Road, Norwich, NR3 3HY Classification: Commercial Cleaning Services Status: Inactive Positional Accuracy: Automatically positioned to the address	A18SW (N)	322	-	622859 309841
223	Contemporary Trade Directory Entries Name: Eco Colour Prints Location: 155, Waterloo Road, Norwich, NR3 3HY Classification: Printers Status: Inactive Positional Accuracy: Automatically positioned to the address	A18SW (N)	322	-	622859 309841
224	Contemporary Trade Directory Entries Name: Aqua-Dri Damp & Condensation Ltd Location: 91, Heath Road, Norwich, NR3 1JW Classification: Damp & Dry Rot Control Status: Active Positional Accuracy: Automatically positioned to the address	A18SW (N)	324	-	622965 309870

Map ID	Details	Quadrant Reference (Compass Direction)	Estimated Distance From Site	Contact	NGR
225	Contemporary Trade Directory Entries Name: Art Angels Publishing Ltd Location: Second Floor Suite 4, 13-15, St Georges Street, Norwich, NR3 1AB Classification: Greeting Card Publishers & Wholesalers Status: Inactive Positional Accuracy: Automatically positioned to the address	A8NE (S)	341	-	623057 308935
226	Contemporary Trade Directory Entries Name: Escort Sierra & Metro Breakers Location: 159, Oak Street, Norwich, NR3 3AY Classification: Car Breakers & Dismantlers Status: Inactive Positional Accuracy: Automatically positioned to the address	A12NE (W)	354	-	622571 309495
226	Contemporary Trade Directory Entries Name: P R Resprays Location: 161a, Oak Street, Norwich, NR3 3AY Classification: Car Painters & Sprayers Status: Inactive Positional Accuracy: Automatically positioned to the address	A12NE (W)	363	-	622557 309481
227	Contemporary Trade Directory Entries Name: A Van-Man Location: 102, Silver Street, Norwich, Norfolk, NR3 4TU Classification: Road Haulage Services Status: Inactive Positional Accuracy: Automatically positioned to the address	A14NW (E)	384	-	623528 309528
228	Contemporary Trade Directory Entries Name: Bhaji Man Location: 26, Knowsley Road, Norwich, NR3 4PS Classification: Food Products - Manufacturers Status: Active Positional Accuracy: Automatically positioned to the address	A18SE (N)	393	-	623218 309880
229	Contemporary Trade Directory Entries Name: Busseys Ltd Location: 39, Palace Street, Norwich, NR3 1RT Classification: Car Dealers Status: Inactive Positional Accuracy: Automatically positioned to the address	A9NW (SE)	398	-	623388 308996
230	Contemporary Trade Directory Entries Name: Aardvark Location: 32, Patteson Road, NORWICH, NR3 3EW Classification: Carpet, Curtain & Upholstery Cleaners Status: Inactive Positional Accuracy: Automatically positioned to the address	A18SW (NW)	401	-	622789 309898
230	Contemporary Trade Directory Entries Name: Aardvark Location: 32, Patteson Road, Norwich, NR3 3EW Classification: Carpet, Curtain & Upholstery Cleaners Status: Inactive Positional Accuracy: Automatically positioned to the address	A18SW (NW)	401	-	622789 309898
231	Contemporary Trade Directory Entries Name: Formula One Autocentres Location: 81, Barn Road, NORWICH, NR2 4UB Classification: Tyre Dealers Status: Active Positional Accuracy: Automatically positioned to the address	A12SE (SW)	405	-	622513 309155
231	Contemporary Trade Directory Entries Name: Briggs & Forrester Engineering Services Ltd Location: Unit 22, Capitol House, 4-6, Heigham Street, Norwich, Norfolk, NR2 4TE Classification: Engineering Services Status: Inactive Positional Accuracy: Automatically positioned to the address	A12SE (SW)	438	-	622491 309118
231	Contemporary Trade Directory Entries Name: Pete'S Motors Location: Barn Road, Norwich, Norfolk, NR2 4PW Classification: Garage Services Status: Active Positional Accuracy: Manually positioned to the address or location	A12SE (SW)	438	-	622491 309118
231	Contemporary Trade Directory Entries Name: Panks Pumps Location: 8, Heigham Street, Norwich, NR2 4TE Classification: Pumps - Sales, Servicing & Repairs Status: Active Positional Accuracy: Automatically positioned to the address	A12SE (SW)	441	-	622473 309161

Map ID	Details	Quadrant Reference (Compass Direction)	Estimated Distance From Site	Contact	NGR
232	Contemporary Trade Directory Entries Name: Norfolk Premier Coachworks Location: 90, Westwick Street, Norwich, NR2 4SZ Classification: Car Body Repairs Status: Active Positional Accuracy: Automatically positioned to the address	A7NE (SW)	412	-	622604 308994
233	Contemporary Trade Directory Entries Name: Electricity Location: 4, Duke Street, Norwich, NR3 3AJ Classification: Electricity Companies Status: Inactive Positional Accuracy: Automatically positioned in the proximity of the address	A8NW (S)	418	-	622935 308849
234	Contemporary Trade Directory Entries Name: Halfords Autocentre Norwich Location: 125, Barker Street, Norwich, NR2 4TQ Classification: Garage Services Status: Active Positional Accuracy: Automatically positioned to the address	A12SE (W)	419	-	622480 309374
234	Contemporary Trade Directory Entries Name: Aa Service Centre Location: 125, Barker Street, Norwich, NR2 4TQ Classification: Garage Services Status: Inactive Positional Accuracy: Automatically positioned to the address	A12SE (W)	419	-	622480 309374
234	Contemporary Trade Directory Entries Name: Aa Service Centre Location: 125, Barker Street, Norwich, NR2 4TQ Classification: Garage Services Status: Inactive Positional Accuracy: Automatically positioned to the address	A12SE (W)	419	-	622480 309374
234	Contemporary Trade Directory Entries Name: Halfords Autocentre Location: 125, Barker Street, Norwich, NR2 4TQ Classification: Garage Services Status: Inactive Positional Accuracy: Automatically positioned to the address	A12SE (W)	419	-	622480 309374
234	Contemporary Trade Directory Entries Name: Nationwide Autocentre Location: Nationwide Autocentre, Barker Street, Norwich, NR2 4TQ Classification: Garage Services Status: Inactive Positional Accuracy: Automatically positioned to the address	A12SE (W)	436	-	622464 309382
235	Contemporary Trade Directory Entries Name: Agchem Access Ltd Location: Pure House, 64-66 Westwick Street, Norwich, Norfolk, NR2 4SZ Classification: Chemicals - Distributors & Wholesalers Status: Active Positional Accuracy: Automatically positioned to the address	A7NE (SW)	422	-	622653 308936
235	Contemporary Trade Directory Entries Name: Holden Saab Location: 64-66, Westwick Street, Norwich, NR2 4SZ Classification: Car Dealers Status: Inactive Positional Accuracy: Automatically positioned to the address	A7NE (SW)	422	-	622653 308936
235	Contemporary Trade Directory Entries Name: International Recycling Ltd Location: 64-66, Westwick Street, Norwich, NR2 4SZ Classification: Waste Merchants Status: Inactive Positional Accuracy: Automatically positioned to the address	A7NE (SW)	422	-	622653 308936
235	Contemporary Trade Directory Entries Name: Totalpost Services Plc Location: Pure House, Westwick St, Norwich, Norfolk, NR2 4SZ Classification: Office Equipment Servicing & Maintenance Status: Inactive Positional Accuracy: Manually positioned to the road within the address or location	A7NE (SW)	451	-	622608 308936
236	Contemporary Trade Directory Entries Name: Holden Motors Volvo Location: 132 Barker Street, Norwich, Norfolk, NR2 4TQ Classification: Car Dealers Status: Active Positional Accuracy: Manually positioned to the address or location	A12SE (W)	434	-	622459 309295

Map ID	Details	Quadrant Reference (Compass Direction)	Estimated Distance From Site	Contact	NGR
236	Contemporary Trade Directory Entries Name: Holden Volvo Location: Barker Street, Norwich, Norfolk, NR2 4TQ Classification: Car Dealers Status: Active Positional Accuracy: Automatically positioned to the address	A12SE (W)	436	-	622457 309287
236	Contemporary Trade Directory Entries Name: Holden Honda Location: 128-130, Barker Street, Norwich, NR2 4TQ Classification: Car Dealers Status: Inactive Positional Accuracy: Automatically positioned to the address	A12SE (W)	438	-	622455 309285
236	Contemporary Trade Directory Entries Name: Holden Group Location: 128-130, Barker Street, Norwich, Norfolk, NR2 4TQ Classification: Car Dealers Status: Inactive Positional Accuracy: Automatically positioned to the address	A12SE (W)	438	-	622455 309285
236	Contemporary Trade Directory Entries Name: Holden Location: 128-130, Barker Street, Norwich, Norfolk, NR2 4TQ Classification: Car Dealers Status: Active Positional Accuracy: Automatically positioned to the address	A12SE (W)	438	-	622455 309285
237	Contemporary Trade Directory Entries Name: Damp Control Location: 74, Magdalen Road, Norwich, Norfolk, NR3 4AN Classification: Damp & Dry Rot Control Status: Active Positional Accuracy: Manually positioned to the address or location	A18SE (N)	440	-	623115 309969
238	Contemporary Trade Directory Entries Name: National Tyres And Autocare Location: 50-54, Westwick Street, Norwich, NR2 4SZ Classification: Tyre Dealers Status: Inactive Positional Accuracy: Automatically positioned to the address	A7NE (SW)	447	-	622680 308887
239	Contemporary Trade Directory Entries Name: Pomegranate Cards Location: 12, Elm Hill, Norwich, Norfolk, NR3 1HN Classification: Greeting Card Publishers & Wholesalers Status: Inactive Positional Accuracy: Automatically positioned to the address	A8NE (S)	451	-	623182 308844
240	Contemporary Trade Directory Entries Name: Panks Pumps Location: 8, Heigham Street, Norwich, NR2 4TE Classification: Pumps - Sales, Servicing & Repairs Status: Inactive Positional Accuracy: Automatically positioned to the address	A12SE (SW)	457	-	622457 309157
240	Contemporary Trade Directory Entries Name: Panks Location: 8, Heigham Street, Norwich, NR2 4TE Classification: Pumps - Sales, Servicing & Repairs Status: Inactive Positional Accuracy: Automatically positioned to the address	A12SE (SW)	457	-	622457 309157
240	Contemporary Trade Directory Entries Name: Panks Engineering Location: 15 Heigham Street, Norwich, Norfolk, NR2 4TE Classification: Engineers - General Status: Inactive Positional Accuracy: Manually positioned to the address or location	A12SE (SW)	496	-	622426 309126
240	Contemporary Trade Directory Entries Name: Panks Auto Electrical Ltd Location: 15 Heigham Street, Norwich, Norfolk, NR2 4TE Classification: Garage Services Status: Inactive Positional Accuracy: Manually positioned to the address or location	A12SE (SW)	496	-	622426 309126
241	Contemporary Trade Directory Entries Name: Reliance Garage Location: 22, Heigham Street, Norwich, NR2 4TF Classification: Garage Services Status: Active Positional Accuracy: Automatically positioned to the address	A12SE (W)	457	-	622441 309229

Map ID	Details	Quadrant Reference (Compass Direction)	Estimated Distance From Site	Contact	NGR
241	Contemporary Trade Directory Entries Name: Holden Renault Location: 22, Heigham Street, Norwich, NR2 4TF Classification: Car Customisation & Conversion Specialists Status: Inactive Positional Accuracy: Automatically positioned to the address	A12SE (W)	457	-	622441 309229
241	Contemporary Trade Directory Entries Name: Holden Group Location: 22, Heigham Street, Norwich, NR2 4TF Classification: Car Dealers Status: Inactive Positional Accuracy: Automatically positioned to the address	A12SE (W)	458	-	622441 309229
241	Contemporary Trade Directory Entries Name: Holden Renault Location: 22, Heigham Street, Norwich, NR2 4TF Classification: Car Customisation & Conversion Specialists Status: Inactive Positional Accuracy: Automatically positioned to the address	A12SE (W)	458	-	622441 309229
242	Contemporary Trade Directory Entries Name: M H Oven Cleaning Location: 35, St. Martins Road, Norwich, NR3 3EX Classification: Oven cleaning Status: Inactive Positional Accuracy: Automatically positioned to the address	A17SE (NW)	463	-	622558 309797
243	Contemporary Trade Directory Entries Name: Acre Joinery Location: 2, The Watering, St. Martins Road, Norwich, NR3 3EU Classification: Joinery Manufacturers Status: Inactive Positional Accuracy: Automatically positioned to the address	A12NE (NW)	464	-	622512 309720
244	Contemporary Trade Directory Entries Name: Dudley Stationery Ltd Location: Barrack Street, Norwich, NR3 1TH Classification: Office Furniture & Equipment Status: Inactive Positional Accuracy: Automatically positioned to the address	A14SW (E)	472	-	623626 309356
245	Contemporary Trade Directory Entries Name: Thielert (UK) Ltd Location: 14, Tombland, Norwich, NR3 1HF Classification: Precision Engineers Status: Inactive Positional Accuracy: Automatically positioned to the address	A8NE (SE)	477	-	623321 308860
246	Contemporary Trade Directory Entries Name: Simplyhealth Independent Living Centre Location: 2, Sprowston Road, Norwich, NR3 4QN Classification: Disability Equipment - Manufacturers & Suppliers Status: Inactive Positional Accuracy: Automatically positioned to the address	A18SE (N)	482	-	623169 309995
246	Contemporary Trade Directory Entries Name: The Mobility Care Centre Location: 2, Sprowston Road, Norwich, NR3 4QN Classification: Disability Equipment - Manufacturers & Suppliers Status: Inactive Positional Accuracy: Automatically positioned to the address	A18SE (N)	482	-	623169 309995
246	Contemporary Trade Directory Entries Name: Simply Heath Location: 2, Sprowston Road, Norwich, NR3 4QN Classification: Disability Equipment - Manufacturers & Suppliers Status: Inactive Positional Accuracy: Automatically positioned to the address	A18SE (N)	482	-	623169 309995
247	Contemporary Trade Directory Entries Name: Phoenix Health Care Ltd Location: 19, Charing Cross, Norwich, NR2 4AX Classification: Pharmaceutical Manufacturers & Distributors Status: Inactive Positional Accuracy: Automatically positioned to the address	A8NW (S)	496	-	622884 308773
248	Contemporary Trade Directory Entries Name: Invisible Vision Ltd Location: 17, Princes Street, Norwich, NR3 1AF Classification: Scientific Apparatus & Instruments - Manufacturers Status: Active Positional Accuracy: Automatically positioned to the address	A8NE (SE)	512	-	623287 308809

Map ID	Details	Quadrant Reference (Compass Direction)	Estimated Distance From Site	Contact	NGR
249	Contemporary Trade Directory Entries Name: Laundry365 Location: Unit 426,37 St Andrews Street, Norwich, Norfolk, NR2 4TP Classification: Laundry & Dry Cleaning Supplies Status: Active Positional Accuracy: Manually positioned within the geographical locality	A8NE (S)	519	-	623056 308756
249	Contemporary Trade Directory Entries Name: The Interior Location: 25, St. Andrews Street, Norwich, Norfolk, NR2 4TP Classification: Office Furniture & Equipment Status: Inactive Positional Accuracy: Automatically positioned to the address	A8NE (S)	519	-	623057 308756
249	Contemporary Trade Directory Entries Name: Scrap Car Now Today Cash Norwich Location: St. Andrews Street, Norwich, Norfolk, nr2 4tp Classification: Car Breakers & Dismantlers Status: Inactive Positional Accuracy: Manually positioned within the geographical locality	A8NE (S)	523	-	623064 308753
249	Contemporary Trade Directory Entries Name: Mailboxes Etc Location: 37, St. Andrews Street, Norwich, NR2 4TP Classification: Printers Status: Active Positional Accuracy: Automatically positioned to the address	A8NE (S)	523	-	623099 308757
250	Contemporary Trade Directory Entries Name: Rams Domestic Repairs Location: 116, Spencer Street, Norwich, NR3 4PF Classification: Domestic Appliances - Servicing, Repairs & Parts Status: Active Positional Accuracy: Automatically positioned to the address	A18SE (NE)	522	-	623347 309962
251	Contemporary Trade Directory Entries Name: Spire Logistics Location: Second Floor South, Woolgate Court, St Benedicts Street, Norwich, NR2 4AP Classification: Freight Forwarders Status: Inactive Positional Accuracy: Automatically positioned to the address	A7NE (SW)	531	-	622562 308869
252	Contemporary Trade Directory Entries Name: Jack'S Clean Team Location: St. Johns House, 25, St. John Maddermarket, Norwich, NR2 1DN Classification: Commercial Cleaning Services Status: Inactive Positional Accuracy: Automatically positioned to the address	A8NW (S)	532	-	622953 308736
252	Contemporary Trade Directory Entries Name: Chiron Werke Uk Ltd Location: St. Johns House, 25, St. John Maddermarket, Norwich, NR2 1DN Classification: Machine Tools - Manufacturers & Distributors Status: Inactive Positional Accuracy: Automatically positioned to the address	A8NW (S)	532	-	622953 308736
253	Contemporary Trade Directory Entries Name: Norwich Sunblinds Ltd Location: 8, St. Benedicts Street, Norwich, NR2 4AG Classification: Blinds, Awnings & Canopies Status: Active Positional Accuracy: Automatically positioned to the address	A8NW (S)	539	-	622782 308746
253	Contemporary Trade Directory Entries Name: Quick Fill Ltd Location: 8b, Woolgate Court, St. Benedicts Street, NORWICH, NR2 4AP Classification: Food Products - Manufacturers Status: Inactive Positional Accuracy: Automatically positioned to the address	A8NW (S)	539	-	622782 308746
253	Contemporary Trade Directory Entries Name: Aunty Nanas Location: 20, St. Benedicts Street, Norwich, NR2 4AQ Classification: Furniture - Reproduction Status: Inactive Positional Accuracy: Automatically positioned to the address	A8NW (SW)	545	-	622749 308749
254	Contemporary Trade Directory Entries Name: The Office Furniture Shop Location: 43-45, Sprowston Road, Norwich, NR3 4QJ Classification: Office Furniture & Equipment Status: Inactive Positional Accuracy: Automatically positioned to the address	A18SE (N)	540	-	623241 310028

Map ID	Details	Quadrant Reference (Compass Direction)	Estimated Distance From Site	Contact	NGR
254	Contemporary Trade Directory Entries Name: Aqua-Damp Location: 97a, Sprowston Road, Norwich, NR3 4QJ Classification: Damp & Dry Rot Control Status: Inactive Positional Accuracy: Automatically positioned in the proximity of the address	A18SE (N)	566	-	623276 310043
255	Contemporary Trade Directory Entries Name: Robinsons Body Repair Centre Location: Heigham Street, Norwich, NR2 4TF Classification: Car Body Repairs Status: Inactive Positional Accuracy: Automatically positioned to the address	A12SE (W)	542	-	622351 309296
255	Contemporary Trade Directory Entries Name: Robinsons Motor Group Location: Highend Street, Norwich, Norfolk, NR2 4TF Classification: Garage Services Status: Inactive Positional Accuracy: Manually positioned within the geographical locality	A12SE (W)	542	-	622351 309296
256	Contemporary Trade Directory Entries Name: Koda Norwich Location: 1 Wingate Way, Norwich, Norfolk, NR2 4UY Classification: Car Dealers Status: Active Positional Accuracy: Automatically positioned to the address	A12SE (W)	547	-	622350 309362
257	Contemporary Trade Directory Entries Name: Inner Link Motor Co Location: 128, Barrack Street, Norwich, NR3 1TL Classification: Garage Services Status: Inactive Positional Accuracy: Automatically positioned to the address	A14NE (E)	549	-	623704 309427
257	Contemporary Trade Directory Entries Name: Inner Link Motor Co Location: 128, Barrack Street, Norwich, NR3 1TL Classification: Garage Services Status: Inactive Positional Accuracy: Automatically positioned to the address	A14NE (E)	549	-	623704 309427
257	Contemporary Trade Directory Entries Name: Inner Link Motor Location: 128, Barrack Street, Norwich, NR3 1TL Classification: Garage Services Status: Inactive Positional Accuracy: Automatically positioned to the address	A14NE (E)	549	-	623704 309427
257	Contemporary Trade Directory Entries Name: Inner Link Motor Company Location: 128, BARRACK STREET, NORWICH, NR3 1TL Classification: Mot Testing Centres Status: Active Positional Accuracy: Automatically positioned to the address	A14NE (E)	557	-	623711 309450
258	Contemporary Trade Directory Entries Name: Norwich Motor Co Location: Wingate Way, Norwich, Norfolk, NR2 4UY Classification: Car Dealers - Used Status: Inactive Positional Accuracy: Manually positioned within the geographical locality	A12NE (W)	552	-	622351 309416
258	Contemporary Trade Directory Entries Name: Heigham Motor Co Location: Wingate Way, Norwich, NR2 4UY Classification: Car Dealers - Used Status: Active Positional Accuracy: Automatically positioned to the address	A12NE (W)	553	-	622351 309416
258	Contemporary Trade Directory Entries Name: Robinsons Skoda Location: 1, Wingate Way, NORWICH, NR2 4UY Classification: Car Dealers Status: Active Positional Accuracy: Automatically positioned to the address	A12NE (W)	553	-	622351 309416
259	Contemporary Trade Directory Entries Name: Uk Tyres Location: 92, Barker Street, Norwich, NR2 4TQ Classification: Tyre Dealers Status: Inactive Positional Accuracy: Automatically positioned to the address	A12NE (W)	559	-	622355 309476

Map ID	Details	Quadrant Reference (Compass Direction)	Estimated Distance From Site	Contact	NGR
259	Contemporary Trade Directory Entries Name: A S Auto Tyres Location: 72, Barker Street, NORWICH, NR2 4TQ Classification: Garage Services Status: Inactive Positional Accuracy: Automatically positioned to the address	A12NE (W)	567	-	622349 309485
259	Contemporary Trade Directory Entries Name: Holden Kia Location: 2 Barker Street, Norwich, Norfolk, NR2 4TQ Classification: Car Dealers Status: Active Positional Accuracy: Manually positioned to the road within the address or location	A12NE (W)	571	-	622354 309524
259	Contemporary Trade Directory Entries Name: Eco Colour Print Location: 1, Kingsway, Norwich, NR2 4UE Classification: Printers Status: Inactive Positional Accuracy: Automatically positioned to the address	A12NW (W)	580	-	622341 309512
260	Contemporary Trade Directory Entries Name: Tierra Latina Location: 52, St. Benedicts Street, Norwich, Norfolk, NR2 4AR Classification: Homefurnishings - Manufacturers Status: Inactive Positional Accuracy: Manually positioned to the address or location	A7NE (SW)	566	-	622634 308777
261	Contemporary Trade Directory Entries Name: Tiberius Master Goldsmiths Location: A, 18, Bridewell Alley, Norwich, NR2 1AQ Classification: Jewellery Manufacturers & Repairers Status: Inactive Positional Accuracy: Automatically positioned to the address	A8SE (S)	575	-	623089 308704
262	Contemporary Trade Directory Entries Name: Screwfix Norwich - Barker Street Location: 121, Barker Street, Norwich, NR2 4TQ Classification: Builders' Merchants Status: Active Positional Accuracy: Automatically positioned to the address	A12NE (W)	577	-	622363 309616
263	Contemporary Trade Directory Entries Name: Anglia Home Dry Location: 31, Waterloo Road, Norwich, NR3 1EG Classification: Damp & Dry Rot Control Status: Inactive Positional Accuracy: Automatically positioned to the address	A18NE (N)	585	-	623049 310129
263	Contemporary Trade Directory Entries Name: Waterloo Dry Cleaners Location: 25a, Waterloo Road, Norwich, NR3 1EH Classification: Dry Cleaners Status: Inactive Positional Accuracy: Automatically positioned to the address	A18NE (N)	611	-	623058 310154
264	Contemporary Trade Directory Entries Name: Function Joinery Location: 2, Crome Road, Norwich, Norfolk, NR3 4RQ Classification: Joinery Manufacturers Status: Inactive Positional Accuracy: Automatically positioned to the address	A19SW (NE)	590	-	623630 309790
265	Contemporary Trade Directory Entries Name: Ghost Vodka Location: 84 St Benedicts Street, Norwich, Norfolk, NR2 4AB Classification: Distilleries Status: Inactive Positional Accuracy: Automatically positioned to the address	A7NE (SW)	594	-	622555 308794
265	Contemporary Trade Directory Entries Name: Boats N Bits Location: 92-94, St. Benedicts Street, Norwich, NR2 4AB Classification: Marine Equipment & Supplies Status: Active Positional Accuracy: Automatically positioned to the address	A7NE (SW)	609	-	622511 308811
266	Contemporary Trade Directory Entries Name: Bowhill Elliott Ltd Location: 4, Clement Court, Redwell Street, Norwich, NR2 4SW Classification: Footwear Manufacturers Status: Inactive Positional Accuracy: Automatically positioned to the address	A8SE (S)	599	-	623192 308695

Map ID	Details	Quadrant Reference (Compass Direction)	Estimated Distance From Site	Contact	NGR
266	Contemporary Trade Directory Entries Name: Ink & Stitch Location: 3a, St. Andrews Hill, Norwich, NR2 1AD Classification: Printers Status: Inactive Positional Accuracy: Automatically positioned to the address	A8SE (S)	605	-	623148 308682
267	Contemporary Trade Directory Entries Name: Heat Group Supplies Location: Unit 9 Marriott Close, Heigham Street, Norwich, Norfolk, NR2 4UX Classification: Central Heating Supplies & Equipment Status: Inactive Positional Accuracy: Manually positioned within the geographical locality	A12NW (W)	603	-	622304 309444
267	Contemporary Trade Directory Entries Name: B A Wheels Location: Marriott Close, 12 Heigham Street, Norwich, Norfolk, NR2 4UX Classification: Car Painters & Sprayers Status: Inactive Positional Accuracy: Automatically positioned to the address	A12NW (W)	603	-	622304 309444
268	Contemporary Trade Directory Entries Name: Thorndick & Dawson Ltd Location: 75-81, Pottergate, Norwich, NR2 1ED Classification: Printers Status: Inactive Positional Accuracy: Automatically positioned to the address	A7SE (SW)	609	-	622649 308720
268	Contemporary Trade Directory Entries Name: George Garnham Location: 75-81, Pottergate, Norwich, NR2 1ED Classification: Bookbinders Status: Inactive Positional Accuracy: Automatically positioned to the address	A7SE (SW)	609	-	622649 308720
269	Contemporary Trade Directory Entries Name: Buildbase Ltd Location: 93-103, Barker Street, Norwich, NR2 4TQ Classification: Builders' Merchants Status: Active Positional Accuracy: Automatically positioned to the address	A12NW (W)	610	-	622339 309661
270	Contemporary Trade Directory Entries Name: Gallyons Country Clothing Location: 7, Bedford Street, Norwich, NR2 1AN Classification: Waterproof Clothing & Rainwear Status: Active Positional Accuracy: Automatically positioned to the address	A8SE (S)	618	-	623035 308654
271	Contemporary Trade Directory Entries Name: Quickprint (Norwich) Ltd Location: 10, Derby Street, Norwich, Norfolk, NR2 4PU Classification: Printers Status: Inactive Positional Accuracy: Manually positioned to the address or location	A12SW (W)	620	-	622273 309298
271	Contemporary Trade Directory Entries Name: Yare Services Ltd Location: 8, Derby Street, Norwich, NR2 4PU Classification: Electrical Engineers Status: Inactive Positional Accuracy: Automatically positioned to the address	A12SW (W)	630	-	622264 309304
271	Contemporary Trade Directory Entries Name: Hi-Q Tyre Services Location: 99, Heigham Street, Norwich, NR2 4TG Classification: Tyre Dealers Status: Inactive Positional Accuracy: Automatically positioned to the address	A12SW (W)	637	-	622258 309340
271	Contemporary Trade Directory Entries Name: Motorway Tyres & Accessories Ltd Location: 99, Heigham Street, Norwich, NR2 4TG Classification: Tyre Dealers Status: Inactive Positional Accuracy: Automatically positioned to the address	A12SW (W)	637	-	622258 309340
271	Contemporary Trade Directory Entries Name: Volkswagen Vans Norwich Location: Heigham Street, Norwich, Norfolk, NR2 4LX Classification: Car Dealers Status: Active Positional Accuracy: Manually positioned within the geographical locality	A12SW (W)	643	-	622254 309371

Map ID	Details	Quadrant Reference (Compass Direction)	Estimated Distance From Site	Contact	NGR
272	Contemporary Trade Directory Entries Name: Mrkleen Location: 1 Holme Terrace, Bishopgate, Norwich, Norfolk, NR1 4GB Classification: Carpet, Curtain & Upholstery Cleaners Status: Inactive Positional Accuracy: Automatically positioned to the address	A14SE (SE)	623	-	623732 309088
273	Contemporary Trade Directory Entries Name: Tofurei Location: 12, Pottergate, Norwich, NR2 1DS Classification: Food Products - Manufacturers Status: Inactive Positional Accuracy: Automatically positioned to the address	A8SW (S)	623	-	622896 308645
273	Contemporary Trade Directory Entries Name: Perfect Pad Location: 15a, Lower Goat Lane, Norwich, NR2 1EL Classification: Homefurnishings - Manufacturers Status: Inactive Positional Accuracy: Automatically positioned to the address	A8SW (S)	633	-	622870 308636
274	Contemporary Trade Directory Entries Name: Rigby Print Location: 40-42, Lothian Street, Norwich, NR2 4PH Classification: Printers Status: Inactive Positional Accuracy: Automatically positioned to the address	A7NE (SW)	626	-	622360 308963
274	Contemporary Trade Directory Entries Name: Ronaldo Ices Location: 44, Lothian Street, NORWICH, NR2 4PH Classification: Ice Cream Manufacturers & Suppliers Status: Active Positional Accuracy: Automatically positioned to the address	A7NW (SW)	635	-	622347 308968
274	Contemporary Trade Directory Entries Name: B P Service Station Location: 9, Dereham Road, Norwich, NR2 4HX Classification: Petrol Filling Stations Status: Inactive Positional Accuracy: Automatically positioned to the address	A7NW (SW)	648	-	622348 308941
274	Contemporary Trade Directory Entries Name: Esso Location: 9 Dereham Road, Norwich, Norfolk, NR2 4HX Classification: Petrol Filling Stations Status: Active Positional Accuracy: Automatically positioned to the address	A7NE (SW)	653	-	622355 308921
275	Contemporary Trade Directory Entries Name: Niyat Aviation Ltd Location: 13, Cavalry Ride, Norwich, NR3 1UA Classification: Aviation Engineers Status: Active Positional Accuracy: Automatically positioned to the address	A14NE (E)	627	-	623781 309475
276	Contemporary Trade Directory Entries Name: Thorns Location: 22, Exchange Street, Norwich, NR2 1AT Classification: Hardware Status: Inactive Positional Accuracy: Automatically positioned to the address	A8SW (S)	634	-	622966 308635
277	Contemporary Trade Directory Entries Name: Bang & Olufsen Location: 20, Bedford Street, Norwich, NR2 1AG Classification: Electrical Goods Sales, Manufacturers & Wholesalers Status: Inactive Positional Accuracy: Automatically positioned to the address	A8SE (S)	636	-	623113 308646
278	Contemporary Trade Directory Entries Name: Anglia Tool Centre Location: 3, Marriott Close, Heigham Street, Norwich, NR2 4UX Classification: Builders' Tools & Equipment Manufacturers Status: Inactive Positional Accuracy: Automatically positioned to the address	A12SW (W)	638	-	622262 309390
278	Contemporary Trade Directory Entries Name: Toolstation Location: 4-5, Marriott Close, Heigham Street, Norwich, NR2 4UX Classification: Builders' Merchants Status: Inactive Positional Accuracy: Automatically positioned to the address	A12SW (W)	657	-	622244 309398

Map ID	Details	Quadrant Reference (Compass Direction)	Estimated Distance From Site	Contact	NGR
279	Contemporary Trade Directory Entries Name: P P G Group Location: 20 Kingsway, Norwich, Norfolk, NR2 4UD Classification: Car Paint & Lacquer Manufacturers & Suppliers Status: Inactive Positional Accuracy: Manually positioned within the geographical locality	A12NW (W)	649	-	622288 309593
279	Contemporary Trade Directory Entries Name: Astraframe Ltd Location: 50, Barker Street, Norwich, Norfolk, NR2 4TN Classification: Window Frame Manufacturers Status: Inactive Positional Accuracy: Automatically positioned to the address	A12NW (W)	681	-	622256 309605
280	Contemporary Trade Directory Entries Name: Contact Domestic Agency Location: 4, The Close, Norwich, NR1 4DH Classification: Cleaning Services - Domestic Status: Inactive Positional Accuracy: Automatically positioned to the address	A9SW (SE)	660	-	623441 308718
280	Contemporary Trade Directory Entries Name: Norwich Scaffolders Location: 92 St Faiths Lane, Norwich, Norfolk, NR1 1NE Classification: Scaffolding & Work Platforms Status: Active Positional Accuracy: Manually positioned to the road within the address or location	A9SW (SE)	668	-	623449 308713
281	Contemporary Trade Directory Entries Name: Global Binding Engineers Location: 27, Castle Meadow, Norwich, NR1 3DS Classification: Engineers - General Status: Inactive Positional Accuracy: Automatically positioned to the address	A8SE (S)	660	-	623207 308636
282	Contemporary Trade Directory Entries Name: Saffire Chocolates Location: 1, Waterloo Road, Norwich, NR3 1EH Classification: Confectionery Manufacturers Status: Inactive Positional Accuracy: Automatically positioned to the address	A18NE (N)	665	-	623148 310193
283	Contemporary Trade Directory Entries Name: Plexus Agriculture Ltd Location: 7, The Close, Norwich, NR1 4DJ Classification: Agricultural Merchants Status: Inactive Positional Accuracy: Automatically positioned to the address	A9NW (SE)	669	-	623537 308768
284	Contemporary Trade Directory Entries Name: Clean Team Location: 164, Silver Road, Norwich, Norfolk, NR3 4TQ Classification: Dry Cleaners Status: Inactive Positional Accuracy: Automatically positioned to the address	A19SW (NE)	676	-	623523 310024
285	Contemporary Trade Directory Entries Name: A C M Dealer Location: 9-10, Marriott Close, Heigham Street, Norwich, NR2 4UX Classification: Caravan Dealers & Manufacturers Status: Inactive Positional Accuracy: Automatically positioned to the address	A12NW (W)	678	-	622241 309511
285	Contemporary Trade Directory Entries Name: Adcock Refrigeration & Air Conditioning Ltd Location: 11, Kingsway, Norwich, NR2 4UE Classification: Air Conditioning & Refrigeration Contractors Status: Inactive Positional Accuracy: Automatically positioned to the address	A12NW (W)	679	-	622249 309548
286	Contemporary Trade Directory Entries Name: Scrap Cars Vans Caravans Buyer Location: The Royal Business Centre, 25, Bank Plain, Norwich, NR2 4SF Classification: Car Breakers & Dismantlers Status: Inactive Positional Accuracy: Automatically positioned to the address	A8SE (SE)	678	-	623330 308649
286	Contemporary Trade Directory Entries Name: House Buddies Location: 25 Bank Plain, Norwich, Norfolk, NR2 4SF Classification: Cleaning Services - Domestic Status: Inactive Positional Accuracy: Manually positioned to the address or location	A8SE (SE)	678	-	623330 308648

Map ID	Details	Quadrant Reference (Compass Direction)	Estimated Distance From Site	Contact	NGR
287	Contemporary Trade Directory Entries Name: Adrian Thornby Burt Location: 75, Anchor Street, Norwich, NR3 1PB Classification: Gate Manufacturers Status: Inactive Positional Accuracy: Automatically positioned to the address	A14NE (E)	685	-	623811 309636
288	Contemporary Trade Directory Entries Name: Greyhound Location: 2, St. Benedicts View, Grapes Hill, Norwich, Norfolk, NR2 4HH Classification: Printers Status: Inactive Positional Accuracy: Automatically positioned to the address	A7NE (SW)	685	-	622377 308840
289	Contemporary Trade Directory Entries Name: Kent Blaxill & Co Ltd Location: 7, Marriott Close, Heigham Street, Norwich, NR2 4UX Classification: Painting & Decorating Supplies Status: Active Positional Accuracy: Automatically positioned to the address	A12NW (W)	689	-	622223 309480
290	Contemporary Trade Directory Entries Name: Norwich Cars Group Location: 96, Angel Road, Norwich, NR3 3HT Classification: Car Dealers Status: Active Positional Accuracy: Automatically positioned to the address	A18NW (N)	689	-	622823 310215
290	Contemporary Trade Directory Entries Name: Angel Motor Co Location: 96, Angel Road, Norwich, NR3 3HT Classification: Car Dealers - Used Status: Inactive Positional Accuracy: Automatically positioned to the address	A18NW (N)	689	-	622823 310215
290	Contemporary Trade Directory Entries Name: Right Choice Cars Location: 96a, Angel Road, Norwich, NR3 3HT Classification: Car Dealers - Used Status: Active Positional Accuracy: Automatically positioned to the address	A18NW (N)	707	-	622817 310231
290	Contemporary Trade Directory Entries Name: Norfolk Performance & Classics Location: 96a, Angel Road, NORWICH, NR3 3HT Classification: Car Dealers - Used Status: Inactive Positional Accuracy: Automatically positioned to the address	A18NW (N)	710	-	622812 310233
290	Contemporary Trade Directory Entries Name: Norfolk Performance & Classics Location: 96a, Angel Road, Norwich, Norfolk, NR3 3HT Classification: Car Dealers - Used Status: Inactive Positional Accuracy: Manually positioned to the address or location	A18NW (N)	710	-	622812 310233
291	Contemporary Trade Directory Entries Name: Norfolk Blinds Location: 13, St. Giles Street, Norwich, NR2 1JL Classification: Blinds, Awnings & Canopies Status: Inactive Positional Accuracy: Automatically positioned to the address	A8SW (S)	691	-	622841 308581
291	Contemporary Trade Directory Entries Name: Jewellery Trade Workshop Location: 17 St Giles Street, Norwich, Norfolk, NR2 1JL Classification: Jewellery Manufacturers & Repairers Status: Active Positional Accuracy: Manually positioned within the geographical locality	A8SW (S)	693	-	622836 308579
291	Contemporary Trade Directory Entries Name: Trade Workshops Location: 17, St. Giles Street, Norwich, NR2 1JL Classification: Jewellery Manufacturers & Repairers Status: Inactive Positional Accuracy: Automatically positioned to the address	A8SW (S)	694	-	622829 308579
292	Contemporary Trade Directory Entries Name: Aqua-Damp Location: 104-106 Sprowston Rd, Norwich, Norfolk, NR3 4QW Classification: Damp & Dry Rot Control Status: Inactive Positional Accuracy: Manually positioned to the address or location	A18NE (NE)	692	-	623354 310148

Map ID	Details	Quadrant Reference (Compass Direction)	Estimated Distance From Site	Contact	NGR
293	Contemporary Trade Directory Entries Name: Katz Dancewear Ltd Location: Dibden Rd, Norwich, Norfolk, NR3 4RR Classification: Footwear Manufacturers & Wholesale Status: Inactive Positional Accuracy: Manually positioned to the road within the address or location	A19SW (NE)	692	-	623670 309902
293	Contemporary Trade Directory Entries Name: Rainbow Chrome & Custom Location: Crome Rd, Norwich, Norfolk, NR3 4RG Classification: Cleaning Services - Domestic Status: Inactive Positional Accuracy: Manually positioned within the geographical locality	A19SW (NE)	706	-	623633 309960
293	Contemporary Trade Directory Entries Name: Florida Group Ltd Location: Dibden Road, Norwich, NR3 4RR Classification: Footwear Manufacturers Status: Inactive Positional Accuracy: Automatically positioned to the address	A19SW (NE)	723	-	623674 309944
294	Contemporary Trade Directory Entries Name: J H Bagshaw Metal Ltd Location: 55-57, Barker Street, Norwich, NR2 4TN Classification: Scrap Metal Merchants Status: Active Positional Accuracy: Automatically positioned to the address	A12NW (NW)	697	-	622272 309743
294	Contemporary Trade Directory Entries Name: T B R Joinery Location: 53, Barker Street, Norwich, Norfolk, NR2 4TN Classification: Joinery Manufacturers Status: Inactive Positional Accuracy: Manually positioned to the address or location	A12NW (NW)	704	-	622255 309713
294	Contemporary Trade Directory Entries Name: Riverside Joinery Norwich Ltd Location: 53, Barker Street, Norwich, NR2 4TN Classification: Joinery Manufacturers Status: Inactive Positional Accuracy: Automatically positioned to the address	A12NW (NW)	704	-	622255 309713
294	Contemporary Trade Directory Entries Name: Local Scrap Yards Location: 53, Barker Street, Norwich, NR2 4TN Classification: Car Breakers & Dismantlers Status: Active Positional Accuracy: Automatically positioned to the address	A12NW (NW)	704	-	622255 309713
294	Contemporary Trade Directory Entries Name: Anglian Heating Location: Unit 4,61 Barker Street, Norwich, Norfolk, NR2 4TN Classification: Boilers - Servicing, Replacements & Repairs Status: Inactive Positional Accuracy: Manually positioned to the address or location	A12NW (NW)	711	-	622256 309742
294	Contemporary Trade Directory Entries Name: R Topsom Location: 69, Barker Street, Norwich, NR2 4TN Classification: Garage Services Status: Inactive Positional Accuracy: Automatically positioned to the address	A12NW (NW)	729	-	622236 309740
295	Contemporary Trade Directory Entries Name: Prontaprint Location: 14, Prince of Wales Road, Norwich, NR1 1LB Classification: Printers Status: Inactive Positional Accuracy: Automatically positioned to the address	A9SW (SE)	701	-	623396 308649
296	Contemporary Trade Directory Entries Name: Arts Roundup Location: Norwich Guildhall, Guildhall Hill, Norwich, Norfolk, NR2 1JG Classification: Distribution Services Status: Inactive Positional Accuracy: Manually positioned to the address or location	A8SW (S)	704	-	622909 308564
296	Contemporary Trade Directory Entries Name: Arts Round Up Location: The Guildhall, Gaol Hill, Norwich, NR2 1JS Classification: Distribution Services Status: Inactive Positional Accuracy: Automatically positioned to the address	A8SW (S)	705	-	622915 308562

Map ID	Details	Quadrant Reference (Compass Direction)	Estimated Distance From Site	Contact	NGR
296	Contemporary Trade Directory Entries Name: Arts Roundup Location: The Guildhall, Gaol Hill, Norwich, NR2 1JS Classification: Distribution Services Status: Inactive Positional Accuracy: Automatically positioned to the address	A8SW (S)	705	-	622915 308562
297	Contemporary Trade Directory Entries Name: Millar West Location: 6 Marriott Close, Heigham Street, Norwich, Norfolk, NR2 4UX Classification: Office Furniture & Equipment Status: Active Positional Accuracy: Automatically positioned to the address	A12NW (W)	704	-	622207 309476
297	Contemporary Trade Directory Entries Name: Volkswagen Norwich Location: Heigham Street, Norwich, NR2 4LX Classification: Car Dealers Status: Active Positional Accuracy: Automatically positioned to the address	A12NW (W)	750	-	622165 309497
297	Contemporary Trade Directory Entries Name: Robinsons Autoservices Location: Heigham Street, Norwich, Norfolk, NR2 4LX Classification: Garage Services Status: Inactive Positional Accuracy: Automatically positioned to the address	A12NW (W)	750	-	622165 309497
297	Contemporary Trade Directory Entries Name: Volkswagen Norwich Location: Heigham Street, Norwich, Norfolk, NR2 4LX Classification: Car Dealers Status: Inactive Positional Accuracy: Manually positioned within the geographical locality	A12NW (W)	776	-	622134 309476
298	Contemporary Trade Directory Entries Name: Hawkshead Location: 2-8, London Street, Norwich, NR2 1LH Classification: Leisure & Sportswear Manufacturers & Wholesalers Status: Inactive Positional Accuracy: Automatically positioned to the address	A8SW (S)	710	-	622995 308560
299	Contemporary Trade Directory Entries Name: Polimoon Fibrenyle Location: 43-47, Barker Street, Norwich, Norfolk, NR2 4UR Classification: Plastic Products - Manufacturers Status: Inactive Positional Accuracy: Automatically positioned to the address	A12NW (W)	716	-	622230 309660
299	Contemporary Trade Directory Entries Name: Mercedes Benz Norwich Location: 43-47, Barker Street, Norwich, NR2 4TN Classification: Car Dealers Status: Inactive Positional Accuracy: Automatically positioned to the address	A12NW (W)	732	-	622212 309648
300	Contemporary Trade Directory Entries Name: First Norfolk Pest Control Location: 44, Haslips Close, Norwich, NR2 4PX Classification: Pest & Vermin Control Status: Inactive Positional Accuracy: Automatically positioned to the address	A12SW (W)	720	-	622183 309179
301	Contemporary Trade Directory Entries Name: Squires Valet Services Location: 92, Rosebery Road, Norwich, NR3 3NA Classification: Laundries & Launderettes Status: Inactive Positional Accuracy: Automatically positioned to the address	A18NW (N)	720	-	623002 310267
302	Contemporary Trade Directory Entries Name: Tryco Designs Ltd Location: 4-6, Orchard Street, Norwich, NR2 4PP Classification: Copying & Duplicating Services Status: Inactive Positional Accuracy: Automatically positioned to the address	A7NW (SW)	721	-	622244 308979
303	Contemporary Trade Directory Entries Name: St Clements Garage Location: 2, St. Clements Hill, Norwich, Norfolk, NR3 4BG Classification: Garage Services Status: Inactive Positional Accuracy: Automatically positioned to the address	A18NE (N)	722	-	623143 310252

Map ID	Details	Quadrant Reference (Compass Direction)	Estimated Distance From Site	Contact	NGR
304	Contemporary Trade Directory Entries Name: The Perfume Shop Location: Unit Lu09 Castle Mall, Norwich, Norfolk, NR1 3DD Classification: Perfume Suppliers Status: Active Positional Accuracy: Automatically positioned to the address	A8SE (S)	727	-	623092 308551
305	Contemporary Trade Directory Entries Name: The Prince Of Wales Location: 42, Prince of Wales Road, Norwich, NR1 1LG Classification: Medical & Dental Laboratories Status: Inactive Positional Accuracy: Automatically positioned to the address	A9SW (SE)	748	-	623499 308650
305	Contemporary Trade Directory Entries Name: Service Point Uk Ltd Location: 27, Prince of Wales Road, Norwich, NR1 1BG Classification: Printers Status: Inactive Positional Accuracy: Automatically positioned to the address	A9SW (SE)	761	-	623479 308623
306	Contemporary Trade Directory Entries Name: John Barnard Location: 60, St. Giles Street, Norwich, NR2 1LW Classification: Furniture Manufacturers - Home & Office Status: Inactive Positional Accuracy: Automatically positioned to the address	A7SE (SW)	754	-	622613 308577
306	Contemporary Trade Directory Entries Name: Bethel Press Location: 3, Rigbys Court, Norwich, NR2 1NT Classification: Printers Status: Inactive Positional Accuracy: Automatically positioned to the address	A7SE (SW)	758	-	622629 308566
306	Contemporary Trade Directory Entries Name: Australian Emu Oil Location: 69, Bethel Street, Norwich, NR2 1NR Classification: Cosmetic Manufacturers Status: Inactive Positional Accuracy: Automatically positioned to the address	A7SE (SW)	786	-	622596 308549
307	Contemporary Trade Directory Entries Name: Norfolk Household Services Location: 49, Dereham Road, Norwich, NR2 4HZ Classification: Vacuum Cleaners - Sales & Service Status: Active Positional Accuracy: Automatically positioned to the address	A7NW (SW)	755	-	622209 308973
307	Contemporary Trade Directory Entries Name: Second Hand Tool Company Location: 51, Dereham Road, Norwich, NR2 4HZ Classification: Builders' Tools & Equipment Manufacturers Status: Inactive Positional Accuracy: Automatically positioned to the address	A7NW (SW)	762	-	622202 308973
307	Contemporary Trade Directory Entries Name: Fastfit Tyres & Exhausts Location: 40-48, Dereham Road, Norwich, NR2 4AZ Classification: Tyre Dealers Status: Inactive Positional Accuracy: Automatically positioned to the address	A7NW (SW)	781	-	622199 308934
307	Contemporary Trade Directory Entries Name: Fast-Fit Tyres & Exhausts Location: 40-48, Dereham Road, Norwich, NR2 4AZ Classification: Tyre Dealers Status: Active Positional Accuracy: Automatically positioned to the address	A7NW (SW)	787	-	622192 308935
308	Contemporary Trade Directory Entries Name: Mr Bags Location: 195-198, Provision Market, NORWICH, NR2 1NE Classification: Bags, Belts & Accessories - Manufacturers & Suppliers Status: Inactive Positional Accuracy: Automatically positioned to the address	A8SW (S)	757	-	622945 308511
308	Contemporary Trade Directory Entries Name: Norwich Electrical Stall Location: 134-135, Provision Market, Norwich, NR2 1NE Classification: Electrical Goods Sales, Manufacturers & Wholesalers Status: Active Positional Accuracy: Automatically positioned to the address	A8SW (S)	757	-	622945 308511

Map ID	Details	Quadrant Reference (Compass Direction)	Estimated Distance From Site	Contact	NGR
308	Contemporary Trade Directory Entries Name: Rock Pop Collection Location: 199-200, Provision Market, Norwich, NR2 1NE Classification: T-Shirts Status: Inactive Positional Accuracy: Automatically positioned to the address	A8SW (S)	757	-	622945 308511
308	Contemporary Trade Directory Entries Name: Walkers Audio Location: 195-198, Provision Market, Norwich, NR2 1NE Classification: Electrical Goods Sales, Manufacturers & Wholesalers Status: Inactive Positional Accuracy: Automatically positioned to the address	A8SW (S)	757	-	622945 308511
308	Contemporary Trade Directory Entries Name: The Toolbox Location: Provision Market, Norwich, Norfolk, NR2 1ND Classification: Hardware Status: Inactive Positional Accuracy: Manually positioned within the geographical locality	A8SW (S)	758	-	622944 308510
309	Contemporary Trade Directory Entries Name: Pickerings Location: STALLS 106 - 107, MARKET PLACE, NORWICH, NR2 1ND Classification: Sausage Manufacturers Status: Active Positional Accuracy: Automatically positioned to the address	A8SW (S)	759	-	622962 308509
309	Contemporary Trade Directory Entries Name: Currys Digital Location: 22-23, Gentlemans Walk, Norwich, NR2 1NA Classification: Electrical Goods Sales, Manufacturers & Wholesalers Status: Inactive Positional Accuracy: Automatically positioned to the address	A8SW (S)	781	-	622994 308489
309	Contemporary Trade Directory Entries Name: Ee Location: 1, Royal Arcade, Norwich, NR2 1NQ Classification: Mobile Phone Accessories and Car Kits Status: Inactive Positional Accuracy: Automatically positioned to the address	A8SW (S)	791	-	622993 308479
309	Contemporary Trade Directory Entries Name: Artisan Chocolates By Saffire Location: 3, ROYAL ARCADE, NORWICH, NR2 1NQ Classification: Confectionery Manufacturers Status: Active Positional Accuracy: Automatically positioned to the address	A8SW (S)	792	-	623010 308478
309	Contemporary Trade Directory Entries Name: Lush Retail Location: 30, Gentlemans Walk, Norwich, NR2 1NA Classification: Cosmetic Manufacturers Status: Inactive Positional Accuracy: Automatically positioned to the address	A8SW (S)	828	-	622993 308441
310	Contemporary Trade Directory Entries Name: Aspland Cars Location: 70, Aylsham Road, Norwich, Norfolk, NR3 2HE Classification: Car Dealers - Used Status: Inactive Positional Accuracy: Automatically positioned to the address	A17NE (NW)	768	-	622414 310090
310	Contemporary Trade Directory Entries Name: Adam Walters Location: 70, Aylsham Road, Norwich, NR3 2HE Classification: Car Dealers - Used Status: Inactive Positional Accuracy: Automatically positioned to the address	A17NE (NW)	768	-	622414 310090
311	Contemporary Trade Directory Entries Name: Cars 4 Norwich Location: 41, Barker Street, Norwich, Norfolk, NR2 4TN Classification: Car Dealers Status: Inactive Positional Accuracy: Automatically positioned to the address	A12NW (W)	773	-	622166 309623
311	Contemporary Trade Directory Entries Name: F W Hall & Son Ltd Location: 37, Barker Street, Norwich, NR2 4TN Classification: Stainless Steel Manufacturers Status: Inactive Positional Accuracy: Automatically positioned to the address	A12NW (W)	796	-	622142 309606

Map ID	Details	Quadrant Reference (Compass Direction)	Estimated Distance From Site	Contact	NGR
312	Contemporary Trade Directory Entries Name: 1 Call Find-A-Part Location: 1, Haslips Close, Norwich, NR2 4PX Classification: Car Breakers & Dismantlers Status: Inactive Positional Accuracy: Automatically positioned to the address	A12SW (W)	781	-	622132 309117
313	Contemporary Trade Directory Entries Name: Cars Wanted For Cash Location: 141, Sprowston Road, Norwich, NR3 4QQ Classification: Car Dealers Status: Inactive Positional Accuracy: Automatically positioned to the address	A19NW (NE)	782	-	623431 310211
313	Contemporary Trade Directory Entries Name: Mr Beetle Location: 141, Sprowston Road, Norwich, NR3 4QQ Classification: Garage Services Status: Inactive Positional Accuracy: Automatically positioned to the address	A19NW (NE)	782	-	623431 310211
313	Contemporary Trade Directory Entries Name: 1st 4 Spares Location: 141, Sprowston Road, Norwich, NR3 4QQ Classification: Car Breakers & Dismantlers Status: Inactive Positional Accuracy: Automatically positioned to the address	A19NW (NE)	782	-	623431 310211
313	Contemporary Trade Directory Entries Name: 1st For Car Lights Location: 141, Sprowston Road, Norwich, NR3 4QQ Classification: Car Breakers & Dismantlers Status: Inactive Positional Accuracy: Automatically positioned to the address	A19NW (NE)	782	-	623431 310211
314	Contemporary Trade Directory Entries Name: 1st Call Spic N Span Location: 116, Cotman Fields, Norwich, Norfolk, NR1 4EP Classification: Commercial Cleaning Services Status: Inactive Positional Accuracy: Automatically positioned to the address	A9NE (SE)	782	-	623874 309016
315	Contemporary Trade Directory Entries Name: Conscious Cleaning Group Location: 82A, PELHAM ROAD, NORWICH, NR3 3NG Classification: Cleaning Services - Domestic Status: Active Positional Accuracy: Automatically positioned to the address	A18NW (N)	791	-	622962 310337
316	Contemporary Trade Directory Entries Name: Uttings Location: Graphics House, 60, Bethel Street, Norwich, NR2 1NR Classification: Gunsmiths Status: Inactive Positional Accuracy: Automatically positioned to the address	A7SE (S)	793	-	622670 308514
317	Contemporary Trade Directory Entries Name: Desira Location: 129, Heigham Street, Norwich, NR2 4TG Classification: Garage Services Status: Active Positional Accuracy: Automatically positioned to the address	A12NW (W)	795	-	622111 309450
318	Contemporary Trade Directory Entries Name: Prontaprint Location: 64-64a, Prince of Wales Road, Norwich, NR1 1LT Classification: Printers Status: Inactive Positional Accuracy: Automatically positioned to the address	A9SW (SE)	806	-	623572 308627
319	Contemporary Trade Directory Entries Name: Abernethy & Welters Location: 91, Upper St. Giles Street, Norwich, NR2 1AB Classification: Bookbinding & Equipment Status: Inactive Positional Accuracy: Automatically positioned to the address	A7SE (SW)	808	-	622472 308591
319	Contemporary Trade Directory Entries Name: Source Clothing Location: 90, Upper St. Giles Street, Norwich, NR2 1LT Classification: Clothing Accessory Manufacturers Status: Inactive Positional Accuracy: Automatically positioned to the address	A7SE (SW)	839	-	622473 308554

Map ID	Details	Quadrant Reference (Compass Direction)	Estimated Distance From Site	Contact	NGR
320	Contemporary Trade Directory Entries Name: Cavendish Clean Location: Ferndale Business Centre, 1, Exeter Street, Norwich, NR2 4QB Classification: Commercial Cleaning Services Status: Inactive Positional Accuracy: Manually positioned to the address or location	A7NW (SW)	809	-	622131 309023
320	Contemporary Trade Directory Entries Name: Churchill Damp Proofing Location: Ferndale Business Centre, 1, Exeter Street, Norwich, Norfolk, NR2 4QB Classification: Damp & Dry Rot Control Status: Inactive Positional Accuracy: Automatically positioned to the address	A7NW (SW)	812	-	622128 309020
320	Contemporary Trade Directory Entries Name: Simply Furniture International Ltd Location: 1, Exeter Street, Norwich, Norfolk, NR2 4QB Classification: Furniture Manufacturers - Home & Office Status: Inactive Positional Accuracy: Automatically positioned to the address	A7NW (SW)	812	-	622128 309020
320	Contemporary Trade Directory Entries Name: Ironing Fairies Location: Ferndale Business Centre, 1, Exeter Street, Norwich, Norfolk, NR2 4QB Classification: Ironing & Home Laundry Services Status: Inactive Positional Accuracy: Manually positioned to the address or location	A7NW (SW)	812	-	622128 309020
320	Contemporary Trade Directory Entries Name: Norfolk Surfacing Location: Ferndale Business Centre, 1, Exeter Street, Norwich, Norfolk, NR2 4QB Classification: Asphalt & Coated Macadam Laying Contractors Status: Inactive Positional Accuracy: Automatically positioned to the address	A7NW (SW)	812	-	622128 309020
320	Contemporary Trade Directory Entries Name: Icen Location: Ferndale Business Centre, 1, Exeter Street, Norwich, Norfolk, NR2 4QB Classification: Road Haulage Services Status: Inactive Positional Accuracy: Automatically positioned to the address	A7NW (SW)	812	-	622128 309020
320	Contemporary Trade Directory Entries Name: Pure Innovations (Uk) Ltd Location: Ferndale Business Centre, 1 Exeter St, Norwich, Norfolk, NR2 4QB Classification: Air Purification Equipment Status: Inactive Positional Accuracy: Manually positioned to the address or location	A7NW (SW)	813	-	622128 309020
320	Contemporary Trade Directory Entries Name: Roger Durgan Location: 1 Exeter St, Norwich, Norfolk, NR2 4QB Classification: Commercial Cleaning Services Status: Inactive Positional Accuracy: Manually positioned to the address or location	A7NW (SW)	813	-	622128 309020
321	Contemporary Trade Directory Entries Name: J C Cars Location: 143c-143d, Sprowston Road, Norwich, NR3 4QQ Classification: Garage Services Status: Active Positional Accuracy: Automatically positioned to the address	A19NW (NE)	811	-	623472 310223
321	Contemporary Trade Directory Entries Name: Cooper'S Auto Centre Location: 248, Silver Road, Norwich, NR3 4TL Classification: Garage Services Status: Active Positional Accuracy: Automatically positioned to the address	A19NW (NE)	856	-	623496 310261
322	Contemporary Trade Directory Entries Name: The Perfume Shop Ltd Location: 9, Back of the Inns, Norwich, NR2 1PT Classification: Perfume Suppliers Status: Inactive Positional Accuracy: Automatically positioned to the address	A8SE (S)	818	-	623078 308457
323	Contemporary Trade Directory Entries Name: Norwich Car Clinic Location: 85, Mousehold Avenue, NORWICH, NR3 4RS Classification: Garage Services Status: Active Positional Accuracy: Automatically positioned to the address	A19SE (NE)	819	-	623862 309853

Map ID	Details	Quadrant Reference (Compass Direction)	Estimated Distance From Site	Contact	NGR
324	Contemporary Trade Directory Entries Name: Nuffield Health Assessment Location: Barrack Street, Norwich, Norfolk, NR3 1TS Classification: Hospitals Status: Inactive Positional Accuracy: Manually positioned within the geographical locality	A14SE (E)	820	-	623969 309226
325	Contemporary Trade Directory Entries Name: 1st Choice Cleaning Services Location: 17, The Erins, NORWICH, NR3 4JP Classification: Cleaning Services - Domestic Status: Inactive Positional Accuracy: Automatically positioned to the address	A18NE (N)	820	-	623344 310289
326	Contemporary Trade Directory Entries Name: Start-Rite Shoes Ltd Location: Crome Road, Norwich, NR3 4RD Classification: Footwear Manufacturers Status: Inactive Positional Accuracy: Automatically positioned to the address	A19NW (NE)	821	-	623668 310086
326	Contemporary Trade Directory Entries Name: Rollertek Ltd Location: 47, SOUTHALLS WAY, NORWICH, NR3 4SA Classification: Engineering Materials Status: Active Positional Accuracy: Automatically positioned to the address	A19SE (NE)	826	-	623701 310061
327	Contemporary Trade Directory Entries Name: People Tree Location: 7, Back of the Inns, Norwich, NR2 1PT Classification: Homefurnishings - Manufacturers Status: Inactive Positional Accuracy: Automatically positioned to the address	A8SE (S)	826	-	623080 308450
327	Contemporary Trade Directory Entries Name: Galloway Coach Travel Ltd Location: 3, Castle Meadow, Norwich, NR1 3PY Classification: Bus & Coach Operators & Stations Status: Inactive Positional Accuracy: Automatically positioned to the address	A8SE (S)	855	-	623092 308422
327	Contemporary Trade Directory Entries Name: Johnsons Cleaners Location: 2, Castle Meadow, Norwich, NR1 3PY Classification: Dry Cleaners Status: Active Positional Accuracy: Automatically positioned to the address	A8SE (S)	872	-	623091 308405
327	Contemporary Trade Directory Entries Name: Johnsons The Cleaners Location: 22a Whitelion Street, Norwich, Norfolk, NR2 1PX Classification: Dry Cleaners Status: Active Positional Accuracy: Automatically positioned to the address	A3NE (S)	884	-	623077 308391
328	Contemporary Trade Directory Entries Name: Fine Line Communications Location: St. Johns House, 33, King Street, Norwich, NR1 1PD Classification: Telecommunications Equipment & Systems Status: Inactive Positional Accuracy: Automatically positioned to the address	A9SW (SE)	830	-	623403 308513
328	Contemporary Trade Directory Entries Name: Castle Services Location: Rose Lane, Norwich, NR1 1PN Classification: Petrol Filling Stations - 24 Hour Status: Inactive Positional Accuracy: Automatically positioned to the address	A9SW (SE)	835	-	623417 308513
328	Contemporary Trade Directory Entries Name: Jet Service Station Location: Rose Lane, Norwich, Norfolk, NR1 1PN Classification: Petrol Filling Stations Status: Inactive Positional Accuracy: Automatically positioned to the address	A9SW (SE)	835	-	623417 308512
328	Contemporary Trade Directory Entries Name: Jet Petrol Station Location: 2 Rose Lane, Norwich, Norfolk, NR1 1PN Classification: Petrol Filling Stations Status: Active Positional Accuracy: Manually positioned to the address or location	A9SW (SE)	837	-	623417 308511

Map ID	Details	Quadrant Reference (Compass Direction)	Estimated Distance From Site	Contact	NGR
328	Contemporary Trade Directory Entries Name: R P C Recycle Ltd Location: Communications Centre, 33, King Street, Norwich, NR1 1PD Classification: Recycling Services Status: Inactive Positional Accuracy: Automatically positioned to the address	A9SW (SE)	838	-	623401 308503
329	Contemporary Trade Directory Entries Name: The Vintage Tv & Wireless Company Location: 12a, Millers Lane, Norwich, NR3 3LU Classification: Domestic Appliances - Servicing, Repairs & Parts Status: Active Positional Accuracy: Automatically positioned to the address	A18NW (N)	831	-	622813 310358
330	Contemporary Trade Directory Entries Name: Into Care Communications Ltd Location: Millers Lane, Norwich, Norfolk, NR3 3LU Classification: Firefighting Equipment Status: Inactive Positional Accuracy: Manually positioned to the road within the address or location	A18NW (N)	833	-	622881 310372
331	Contemporary Trade Directory Entries Name: Johnson Cleaners Uk Ltd Location: 12, White Lion Street, Norwich, NR2 1QA Classification: Dry Cleaners Status: Inactive Positional Accuracy: Automatically positioned to the address	A8SE (S)	834	-	623041 308438
331	Contemporary Trade Directory Entries Name: Bonusprint Location: 3, White Lion Street, Norwich, NR2 1QA Classification: Photographic Processors Status: Inactive Positional Accuracy: Automatically positioned to the address	A8SW (S)	844	-	623009 308426
332	Contemporary Trade Directory Entries Name: Express Cleaners (Norwich) Ltd Location: A, 81, Dereham Road, Norwich, NR2 4HT Classification: Dry Cleaners Status: Inactive Positional Accuracy: Automatically positioned to the address	A7NW (SW)	837	-	622107 309008
332	Contemporary Trade Directory Entries Name: Townshend & White Location: 1a, Midland Street, Norwich, NR2 4QL Classification: Garage Services Status: Inactive Positional Accuracy: Automatically positioned to the address	A7NW (W)	870	-	622057 309052
332	Contemporary Trade Directory Entries Name: Express Cleaners Ltd Location: 99-101, Dereham Road, Norwich, NR2 4HT Classification: Dry Cleaners Status: Inactive Positional Accuracy: Automatically positioned to the address	A7NW (W)	877	-	622060 309020
332	Contemporary Trade Directory Entries Name: Smart Image Location: 99-101, Dereham Road, Norwich, NR2 4HT Classification: Dry Cleaners Status: Inactive Positional Accuracy: Automatically positioned to the address	A7NW (W)	877	-	622060 309020
332	Contemporary Trade Directory Entries Name: David Utting Engineering Location: 2, Goldsmith Street, Norwich, NR2 4QE Classification: Garage Services Status: Active Positional Accuracy: Automatically positioned to the address	A7NW (W)	879	-	622050 309046
332	Contemporary Trade Directory Entries Name: J H Culyer Location: 103, Dereham Road, Norwich, NR2 4HT Classification: Sports Equipment Manufacturers & Distributors Status: Inactive Positional Accuracy: Automatically positioned to the address	A7NW (W)	884	-	622053 309022
333	Contemporary Trade Directory Entries Name: A J Coe Location: A, 84, Aylsham Road, Norwich, Norfolk, NR3 2HN Classification: French Polishing Status: Inactive Positional Accuracy: Automatically positioned to the address	A17NE (NW)	840	-	622368 310146

Map ID	Details	Quadrant Reference (Compass Direction)	Estimated Distance From Site	Contact	NGR
333	Contemporary Trade Directory Entries Name: Norwich Bodyshop Location: 84, Aylsham Road, Norwich, NR3 2HN Classification: Car Body Repairs Status: Inactive Positional Accuracy: Automatically positioned to the address	A17NE (NW)	840	-	622368 310146
333	Contemporary Trade Directory Entries Name: Mini Mania Location: 84, Aylsham Road, Norwich, Norfolk, NR3 2HN Classification: Car Dealers - Used Status: Inactive Positional Accuracy: Manually positioned to the address or location	A17NE (NW)	840	-	622368 310146
333	Contemporary Trade Directory Entries Name: M & B Location: Flat, 84, Aylsham Road, Norwich, NR3 2HN Classification: Car Dealers - Used Status: Inactive Positional Accuracy: Automatically positioned to the address	A17NE (NW)	840	-	622368 310146
333	Contemporary Trade Directory Entries Name: Diesels Location: 84, Aylsham Road, Norwich, NR3 2HN Classification: Car Dealers - Used Status: Inactive Positional Accuracy: Automatically positioned to the address	A17NE (NW)	840	-	622368 310146
333	Contemporary Trade Directory Entries Name: C J S Auto Services Location: Unit F, 84, Aylsham Road, Norwich, NR3 2HN Classification: Garage Services Status: Active Positional Accuracy: Automatically positioned to the address	A17NW (NW)	843	-	622342 310126
334	Contemporary Trade Directory Entries Name: Abbeygate Lighting Location: 1-11, Barker Street, Norwich, NR2 4TN Classification: Lighting Manufacturers Status: Active Positional Accuracy: Automatically positioned to the address	A12NW (W)	840	-	622086 309562
335	Contemporary Trade Directory Entries Name: Jet Service Station Location: Rose Lane, Norwich, Norfolk, NR1 1PN Classification: Petrol Filling Stations Status: Active Positional Accuracy: Manually positioned within the geographical locality	A9SW (SE)	847	-	623502 308538
335	Contemporary Trade Directory Entries Name: A P I Engineering Ltd Location: 44, Rose Lane, NORWICH, NR1 1PN Classification: Industrial Engineers Status: Active Positional Accuracy: Automatically positioned to the address	A9SW (SE)	848	-	623525 308549
335	Contemporary Trade Directory Entries Name: Printbox Uk Location: The Union Building, 51-59 Rose Lane, Norwich, Norfolk, NR1 1BY Classification: Printers Status: Inactive Positional Accuracy: Manually positioned within the geographical locality	A9SW (SE)	877	-	623527 308517
335	Contemporary Trade Directory Entries Name: British Mole Catchers Location: 51-57 Rose Lane, Norwich, Norfolk, NR1 1BY Classification: Pest & Vermin Control Status: Inactive Positional Accuracy: Manually positioned within the geographical locality	A9SW (SE)	877	-	623527 308517
335	Contemporary Trade Directory Entries Name: Divine Blinds Of Norwich Ltd Location: Room 2 Level 1, Rose Lane Business Centre, 51-59, Rose Lane, Norwich, NR1 1BY Classification: Blinds, Awnings & Canopies Status: Active Positional Accuracy: Automatically positioned to the address	A9SW (SE)	878	-	623521 308513

Map ID	Details	Quadrant Reference (Compass Direction)	Estimated Distance From Site	Contact	NGR
335	Contemporary Trade Directory Entries Name: Lady Mole Catcher Ltd Location: The Union Building, 51-57 Rose Lane, Norwich, Norfolk, NR4 7NQ Classification: Pest & Vermin Control Status: Active Positional Accuracy: Automatically positioned to the address	A9SW (SE)	878	-	623521 308513
335	Contemporary Trade Directory Entries Name: Wicked Faction Location: The Union Building, 51-59 Rose Lane, Norwich, Norfolk, NR1 1BY Classification: T-Shirts Status: Active Positional Accuracy: Manually positioned to the address or location	A9SW (SE)	878	-	623521 308513
335	Contemporary Trade Directory Entries Name: Teleologic Ltd Location: Union Building 51-59, Rose Lane, Norwich, NR1 1BY Classification: Computer Manufacturers Status: Active Positional Accuracy: Automatically positioned to the address	A9SW (SE)	878	-	623521 308513
336	Contemporary Trade Directory Entries Name: Duff Morgan Location: Earlham Road, NORWICH, NR2 3RB Classification: Car Dealers Status: Inactive Positional Accuracy: Automatically positioned to the address	A7SE (SW)	859	-	622384 308592
337	Contemporary Trade Directory Entries Name: Remploy Packaging Location: Raynham Street, NORWICH, NR2 4NQ Classification: Packaging Materials Manufacturers & Suppliers Status: Inactive Positional Accuracy: Automatically positioned to the address	A12NW (W)	868	-	622093 309741
337	Contemporary Trade Directory Entries Name: Remploy Packaging Location: Raynham Street, NORWICH, NR2 4NQ Classification: Boxes & Cartons Status: Inactive Positional Accuracy: Automatically positioned to the address	A12NW (W)	868	-	622093 309741
338	Contemporary Trade Directory Entries Name: Smart Motor Works Location: 7, Paddock Street, Norwich, NR2 4TW Classification: Mot Testing Centres Status: Active Positional Accuracy: Automatically positioned to the address	A12NW (W)	870	-	622068 309611
338	Contemporary Trade Directory Entries Name: Smart Motor Works Location: 7, Paddock Street, Norwich, NR2 4TW Classification: Garage Services Status: Inactive Positional Accuracy: Automatically positioned to the address	A12NW (W)	870	-	622067 309606
338	Contemporary Trade Directory Entries Name: T F I East Anglia Ltd Location: 7, Paddock Street, Norwich, Norfolk, NR2 4TW Classification: Garage Services Status: Inactive Positional Accuracy: Automatically positioned to the address	A12NW (W)	870	-	622068 309611
338	Contemporary Trade Directory Entries Name: Danny D Motorcycles Location: 11, PADDOCK STREET, NORWICH, NR2 4TW Classification: Garage Services Status: Active Positional Accuracy: Automatically positioned to the address	A12NW (W)	881	-	622059 309638
339	Contemporary Trade Directory Entries Name: Auto Hub Ltd Location: 8-10, Douro Place, Norwich, NR2 4BG Classification: Garage Services Status: Inactive Positional Accuracy: Automatically positioned to the address	A7NW (SW)	871	-	622114 308903
339	Contemporary Trade Directory Entries Name: Brice Autos Location: 8-10, Douro Place, Norwich, NR2 4BG Classification: Mot Testing Centres Status: Active Positional Accuracy: Automatically positioned to the address	A7NW (SW)	877	-	622112 308894

Map ID	Details	Quadrant Reference (Compass Direction)	Estimated Distance From Site	Contact	NGR
339	Contemporary Trade Directory Entries Name: M O T 610 Com Location: 8-10, Douro Place, Norwich, NR2 4BG Classification: Mot Testing Centres Status: Inactive Positional Accuracy: Automatically positioned to the address	A7NW (SW)	877	-	622112 308894
340	Contemporary Trade Directory Entries Name: Premier Dry Cleaners Location: 98, Prince of Wales Road, Norwich, NR1 1NJ Classification: Dry Cleaners Status: Inactive Positional Accuracy: Automatically positioned to the address	A9SW (SE)	871	-	623659 308607
341	Contemporary Trade Directory Entries Name: Wherry Colour Printers Location: 70-72, Rose Lane, Norwich, NR1 1PT Classification: Printers Status: Inactive Positional Accuracy: Automatically positioned to the address	A9SW (SE)	883	-	623602 308554
342	Contemporary Trade Directory Entries Name: Total Location: Aylsham Rd, Norwich, Norfolk, NR3 2HW Classification: Petrol Filling Stations Status: Inactive Positional Accuracy: Manually positioned to the road within the address or location	A17NW (NW)	907	-	622348 310218
343	Contemporary Trade Directory Entries Name: Pure Electric - Norwich Location: 54-55, CASTLE QUARTER, NORWICH, NR1 3DD Classification: Electric Motor Sales & Service Status: Active Positional Accuracy: Automatically positioned to the address	A3NE (S)	914	-	623197 308377
344	Contemporary Trade Directory Entries Name: Living Clean Location: 8, Unthank Road, Norwich, Norfolk, NR2 2RA Classification: Cleaning Services - Domestic Status: Inactive Positional Accuracy: Automatically positioned to the address	A7SE (SW)	916	-	622384 308521
344	Contemporary Trade Directory Entries Name: Wilby Electrical Ltd Location: 10, Unthank Road, Norwich, Norfolk, NR2 2RA Classification: Electric Motor Sales & Service Status: Inactive Positional Accuracy: Automatically positioned to the address	A7SE (SW)	916	-	622384 308521
344	Contemporary Trade Directory Entries Name: Living Clean Location: 14, Unthank Road, Norwich, Norfolk, NR2 2RA Classification: Cleaning Services - Domestic Status: Inactive Positional Accuracy: Automatically positioned to the address	A7SE (SW)	916	-	622384 308521
344	Contemporary Trade Directory Entries Name: Haas Automation Location: 2, Convent Road, Norwich, NR2 1PA Classification: Cutting Tools & Machinery Status: Active Positional Accuracy: Automatically positioned to the address	A7SE (SW)	935	-	622397 308489
345	Contemporary Trade Directory Entries Name: Print Essential Location: 4, Raynham Street, Norwich, NR2 4LL Classification: Printers Status: Inactive Positional Accuracy: Automatically positioned in the proximity of the address	A12NW (W)	923	-	622029 309710
345	Contemporary Trade Directory Entries Name: A & R Autos Location: 1, Raynham Street, Norwich, NR2 4LL Classification: Garage Services Status: Inactive Positional Accuracy: Automatically positioned to the address	A12NW (W)	925	-	622022 309682
345	Contemporary Trade Directory Entries Name: Adept Location: 3, Raynham Street, Norwich, NR2 4LL Classification: T-Shirts Status: Inactive Positional Accuracy: Automatically positioned to the address	A12NW (W)	927	-	622018 309672

Map ID	Details	Quadrant Reference (Compass Direction)	Estimated Distance From Site	Contact	NGR
345	Contemporary Trade Directory Entries Name: Anglia Litho Printers Ltd Location: 4, Raynham Street, Norwich, NR2 4LL Classification: Printers Status: Inactive Positional Accuracy: Automatically positioned to the address	A12NW (W)	927	-	622018 309672
345	Contemporary Trade Directory Entries Name: M & N Auto Services Ltd Location: 2, Raynham Street, Norwich, NR2 4LL Classification: Garage Services Status: Active Positional Accuracy: Automatically positioned to the address	A12NW (W)	927	-	622018 309672
345	Contemporary Trade Directory Entries Name: Rmc Readymix Readcrete Location: 2, Raynham Street, Norwich, NR2 4LL Classification: Concrete & Mortar Ready Mixed Status: Inactive Positional Accuracy: Automatically positioned to the address	A12NW (W)	927	-	622018 309672
346	Contemporary Trade Directory Entries Name: Duff Morgan Ltd Location: Earlham Rd, Norwich, Norfolk, NR2 3RB Classification: Car Dealers Status: Inactive Positional Accuracy: Manually positioned to the road within the address or location	A7SW (SW)	923	-	622230 308646
347	Contemporary Trade Directory Entries Name: Dolphin Tyres Location: Raynham Street, Norwich, NR2 4LJ Classification: Tyre Dealers Status: Inactive Positional Accuracy: Automatically positioned to the address	A17SW (W)	925	-	622042 309775
348	Contemporary Trade Directory Entries Name: Robin Dauncey Location: 68-74, King Street, Norwich, NR1 1PG Classification: Pottery Manufacturers & Suppliers Status: Inactive Positional Accuracy: Automatically positioned to the address	A9SW (S)	936	-	623407 308402
349	Contemporary Trade Directory Entries Name: Uk Fire International Ltd Location: The Safety Centre, Mountergate, Norwich, NR1 1PY Classification: Firefighting Equipment Status: Inactive Positional Accuracy: Automatically positioned to the address	A9SW (SE)	938	-	623612 308496
350	Contemporary Trade Directory Entries Name: Kwik-Fit Location: 108-110, Prince of Wales Road, Norwich, Norfolk, NR1 1NS Classification: Tyre Dealers Status: Inactive Positional Accuracy: Automatically positioned to the address	A9SE (SE)	943	-	623716 308560
350	Contemporary Trade Directory Entries Name: Kwik Fit Location: First Floor, 110, Prince of Wales Road, Norwich, NR1 1NS Classification: Tyre Dealers Status: Active Positional Accuracy: Automatically positioned to the address	A9SE (SE)	950	-	623724 308557
350	Contemporary Trade Directory Entries Name: Business Pax Telecom Location: G11, Grosvenor House, 112-114, Prince of Wales Road, Norwich, Norfolk, NR1 1NS Classification: Telecommunications Equipment & Systems Status: Inactive Positional Accuracy: Manually positioned to the address or location	A9SE (SE)	967	-	623750 308557
350	Contemporary Trade Directory Entries Name: Blazes East Anglia Location: 99, Prince of Wales Road, Norwich, NR1 1DW Classification: Fireplaces & Mantelpieces Status: Inactive Positional Accuracy: Automatically positioned to the address	A9SE (SE)	969	-	623699 308516

Map ID	Details	Quadrant Reference (Compass Direction)	Estimated Distance From Site	Contact	NGR
351	Contemporary Trade Directory Entries Name: A & D Garage Services Location: Norwich, NR3 2DN Classification: Garage Services Status: Active Positional Accuracy: Automatically positioned to the address	A17NW (NW)	948	-	622231 310162
352	Contemporary Trade Directory Entries Name: Ketts Hill Garage Location: 37, Bishop Bridge Road, Norwich, NR1 4ES Classification: Garage Services Status: Inactive Positional Accuracy: Automatically positioned to the address	A15SW (E)	949	-	624089 309161
352	Contemporary Trade Directory Entries Name: Norwich Caravans Location: Bishop Bridge Road, Norwich, NR1 4ES Classification: Caravan Dealers & Manufacturers Status: Inactive Positional Accuracy: Automatically positioned to the address	A15SW (E)	990	-	624130 309154
352	Contemporary Trade Directory Entries Name: The Value Car Centre Location: 37, Bishop Bridge Road, Norwich, NR1 4ES Classification: Car Dealers - Used Status: Active Positional Accuracy: Automatically positioned to the address	A15SW (E)	996	-	624136 309153
352	Contemporary Trade Directory Entries Name: The Value Car Centre Location: 37, Bishop Bridge Road, Norwich, NR1 4ES Classification: Car Dealers Status: Inactive Positional Accuracy: Automatically positioned to the address	A15SW (E)	996	-	624136 309153
353	Contemporary Trade Directory Entries Name: Glenn Palmer Cars Location: Valley Garage, 81-91, Drayton Road, Norwich, NR3 2DN Classification: Car Dealers - Used Status: Active Positional Accuracy: Automatically positioned to the address	A17NW (NW)	950	-	622197 310125
354	Contemporary Trade Directory Entries Name: Klick Location: 10, Brigg Street, Norwich, NR2 1QN Classification: Photographic Processors Status: Inactive Positional Accuracy: Automatically positioned to the address	A3NW (S)	951	-	622970 308318
355	Contemporary Trade Directory Entries Name: Fast-Fit Tyres & Exhausts Location: 65-67, Riverside Road, Norwich, NR1 1SR Classification: Tyre Dealers Status: Active Positional Accuracy: Automatically positioned to the address	A10NW (SE)	957	-	624038 308955
355	Contemporary Trade Directory Entries Name: Fastfit Tyres & Exhausts Location: 65-67, Riverside Road, Norwich, NR1 1SR Classification: Tyre Dealers Status: Inactive Positional Accuracy: Automatically positioned to the address	A10NW (SE)	957	-	624040 308958
356	Contemporary Trade Directory Entries Name: Pottergate Motors Location: Valley Garage 81-91, Drayton Road, Norwich, NR3 2DN Classification: Garage Services Status: Active Positional Accuracy: Automatically positioned to the address	A17NW (NW)	957	-	622222 310165
356	Contemporary Trade Directory Entries Name: A1 Autos Location: Unit 1, 85-87, Drayton Road, Norwich, NR3 2DN Classification: Garage Services Status: Active Positional Accuracy: Automatically positioned to the address	A17NW (NW)	968	-	622183 310136
356	Contemporary Trade Directory Entries Name: Bob Basted Car Sales Location: 85-87, Drayton Road, Norwich, NR3 2DN Classification: Car Dealers - Used Status: Active Positional Accuracy: Automatically positioned to the address	A17NW (NW)	968	-	622183 310136

Map ID	Details	Quadrant Reference (Compass Direction)	Estimated Distance From Site	Contact	NGR
356	Contemporary Trade Directory Entries Name: Auto Aid Location: 85-87 Drayton Rd, Norwich, Norfolk, NR3 2DN Classification: Garage Services Status: Inactive Positional Accuracy: Manually positioned to the address or location	A17NW (NW)	969	-	622184 310139
356	Contemporary Trade Directory Entries Name: J C Body Repairs Location: Valley Garage, 81-91, Drayton Road, Norwich, Norfolk, NR3 2DN Classification: Garage Services Status: Inactive Positional Accuracy: Manually positioned to the address or location	A17NW (NW)	970	-	622184 310140
356	Contemporary Trade Directory Entries Name: Valley Garage Location: Valley Garage, 81-91, Drayton Road, Norwich, Norfolk, NR3 2DN Classification: Car Dealers - Used Status: Inactive Positional Accuracy: Manually positioned to the address or location	A17NW (NW)	970	-	622184 310140
356	Contemporary Trade Directory Entries Name: Bob Basted Location: Valley Garage, 81-91, Drayton Road, Norwich, NR3 2DN Classification: Car Dealers - Used Status: Inactive Positional Accuracy: Automatically positioned to the address	A17NW (NW)	970	-	622184 310140
356	Contemporary Trade Directory Entries Name: Classic & Performance Cars Location: 12, Press Lane, Norwich, NR3 2JY Classification: Garage Services Status: Inactive Positional Accuracy: Automatically positioned to the address	A17NW (NW)	997	-	622178 310176
357	Contemporary Trade Directory Entries Name: P & S Cars Location: Denmark Opening, Sprowston Road, Norwich, NR3 4JG Classification: Car Dealers - Used Status: Inactive Positional Accuracy: Automatically positioned to the address	A19NW (N)	959	-	623406 310415
357	Contemporary Trade Directory Entries Name: Mellow Motors Location: 5, Denmark Opening, Sprowston Road, Norwich, NR3 4JG Classification: Garage Services Status: Inactive Positional Accuracy: Automatically positioned to the address	A19NW (N)	959	-	623406 310415
357	Contemporary Trade Directory Entries Name: Tyre Devil Location: Unit 3, Denmark Opening, Sprowston Road, Norwich, NR3 4JG Classification: Tyre Dealers Status: Inactive Positional Accuracy: Automatically positioned to the address	A19NW (NE)	964	-	623453 310401
357	Contemporary Trade Directory Entries Name: Crown Supplies Location: Crown House, Denmark Opening, Sprowston Road, Norwich, Norfolk, NR3 4JG Classification: Hygiene & Cleansing Services Status: Inactive Positional Accuracy: Automatically positioned to the address	A24SW (N)	983	-	623426 310432
357	Contemporary Trade Directory Entries Name: Les Balls Fencing Services Location: 7-8 Denmark Opening, Sprowston Road, Norwich, Norfolk, NR3 4JG Classification: Fencing Manufacturers Status: Active Positional Accuracy: Automatically positioned to the address	A24SW (N)	998	-	623419 310451
358	Contemporary Trade Directory Entries Name: Genius Garage Location: Norwich, NR3 4JG Classification: Garage Services Status: Active Positional Accuracy: Automatically positioned to the address	A19NW (NE)	963	-	623468 310394

Map ID	Details	Quadrant Reference (Compass Direction)	Estimated Distance From Site	Contact	NGR
358	Contemporary Trade Directory Entries Name: Tyre Devil Location: 2, Denmark Opening, Sprowston Road, Norwich, NR3 4JG Classification: Tyre Dealers Status: Inactive Positional Accuracy: Automatically positioned to the address	A19NW (NE)	964	-	623462 310397
359	Contemporary Trade Directory Entries Name: Carscene Ltd Location: 86, Drayton Road, Norwich, NR3 2DW Classification: Car Dealers - Used Status: Active Positional Accuracy: Automatically positioned to the address	A17SW (NW)	963	-	622142 310074
359	Contemporary Trade Directory Entries Name: Beeline Garage Location: 86, Drayton Road, Norwich, NR3 2DW Classification: Garage Services Status: Active Positional Accuracy: Automatically positioned to the address	A17NW (NW)	966	-	622146 310085
360	Contemporary Trade Directory Entries Name: Desk Tops Location: 8, Fish Market, Mountergate, Norwich, NR1 1PZ Classification: Lamination & Encapsulation Services Status: Inactive Positional Accuracy: Automatically positioned to the address	A9SW (SE)	970	-	623595 308449
360	Contemporary Trade Directory Entries Name: A Evans Location: 5, Fish Market, Mountergate, Norwich, NR1 1PZ Classification: Precision Engineers Status: Inactive Positional Accuracy: Automatically positioned to the address	A9SW (SE)	970	-	623595 308449
361	Contemporary Trade Directory Entries Name: Music Magpie Location: Unit 88, Castle Mall, Norwich, Norfolk, NR1 3DD Classification: Electrical Goods Sales, Manufacturers & Wholesalers Status: Active Positional Accuracy: Manually positioned within the geographical locality	A3NE (S)	978	-	623164 308307
361	Contemporary Trade Directory Entries Name: Wax Lyrical Ltd Location: 48, Castle Mall, Norwich, NR1 3DD Classification: Distribution Services Status: Inactive Positional Accuracy: Automatically positioned to the address	A3NE (S)	978	-	623164 308307
361	Contemporary Trade Directory Entries Name: The Leather Shop Location: 41, Castle Mall, Norwich, NR1 3DD Classification: Leather Garments & Products Status: Inactive Positional Accuracy: Automatically positioned to the address	A3NE (S)	978	-	623164 308307
362	Contemporary Trade Directory Entries Name: Mondial (England) Location: Dial House, 131, Dereham Road, Norwich, NR2 3TA Classification: Hi-Fi Equipment Manufacturers & Distributors Status: Inactive Positional Accuracy: Automatically positioned to the address	A11SE (W)	979	-	621939 309073
363	Contemporary Trade Directory Entries Name: Looses Cookshop Location: Orford Yard, Red Lion Street, Norwich, NR1 3TB Classification: Catering Equipment Status: Inactive Positional Accuracy: Automatically positioned to the address	A3NE (S)	989	-	623093 308287
364	Fuel Station Entries Name: Mfg St Benedicts Location: 9, Dereham Road Raglan Street, , Norwich, Norfolk, NR2 4HX Brand: Esso Premises Type: Petrol Station Status: Open Positional Accuracy: Manually positioned to the address or location	A7NW (SW)	648	-	622348 308940

Map ID	Details	Quadrant Reference (Compass Direction)	Estimated Distance From Site	Contact	NGR
365	Fuel Station Entries Name: Tcs Black Arrow Location: 70, Aylsham Road , , Norwich, Norfolk, NR3 2HE Brand: Total Premises Type: Not Applicable Status: Obsolete Positional Accuracy: Automatically positioned to the address	A17NE (NW)	768	-	622413 310089
366	Fuel Station Entries Name: Castle Service Station Location: 2, Rose Lane Greyfriars Road, , Norwich, Norfolk, NR1 1PN Brand: Jet Premises Type: Petrol Station Status: Open Positional Accuracy: Automatically positioned to the address	A9SW (SE)	835	-	623417 308513
367	Fuel Station Entries Name: Petrol Express Drayton Road Location: 64, Drayton Road , , Norwich, Norfolk, NR3 2PG Brand: Obsolete Premises Type: Not Applicable Status: Obsolete Positional Accuracy: Manually positioned to the road within the address or location	A17NW (NW)	952	-	622179 310106
368	Points of Interest - Commercial Services Name: Norfolk & Norwich Pest Control Location: Unit 18 60-62, Pitt Street, Norwich, NR3 1DF Category: Contract Services Class Code: Pest and Vermin Control Positional Accuracy: Positioned to address or location	A13SW (W)	31	10	622868 309348
369	Points of Interest - Commercial Services Name: Togo Software Ltd Location: Cavell House & Austin House Stannard Place, St. Crispins Road, Norwich, NR3 1YE Category: Transport, Storage and Delivery Class Code: Distribution and Haulage Positional Accuracy: Positioned to address or location	A13SW (S)	45	10	623003 309228
369	Points of Interest - Commercial Services Name: Togo GB Ltd Location: Cavell House & Austin House Stannard Place, St. Crispins Road, Norwich, NR3 1YE Category: Transport, Storage and Delivery Class Code: Distribution and Haulage Positional Accuracy: Positioned to address or location	A13SW (S)	45	10	623003 309228
369	Points of Interest - Commercial Services Name: Pure Tyre Location: Cavell House & Austin House Stannard Place, St Crispins Road, Norwich, NR3 1YE Category: Repair and Servicing Class Code: Vehicle Repair, Testing and Servicing Positional Accuracy: Positioned to address or location	A13SW (S)	46	10	622994 309226
370	Points of Interest - Commercial Services Name: Backs Distribution Location: 10 St Marys House, Duke Street, Norwich, NR3 1QA Category: Transport, Storage and Delivery Class Code: Distribution and Haulage Positional Accuracy: Positioned to address or location	A13SW (SW)	72	10	622852 309228
370	Points of Interest - Commercial Services Name: Shellshock Location: 10 The Hub St Marys House, Duke Street, Norwich, NR3 1QA Category: Transport, Storage and Delivery Class Code: Distribution and Haulage Positional Accuracy: Positioned to address or location	A13SW (SW)	73	10	622861 309216
370	Points of Interest - Commercial Services Name: Vilte Garage Location: St. Marys House, Duke Street, Norwich, NR3 1QA Category: Repair and Servicing Class Code: Vehicle Repair, Testing and Servicing Positional Accuracy: Positioned to address or location	A13SW (SW)	73	10	622861 309216
371	Points of Interest - Commercial Services Name: Asbestos Control Location: 18-22 Muspole Street, Norwich, NR3 1DJ Category: Recycling Services Class Code: Recycling, Reclamation and Disposal Positional Accuracy: Positioned to address or location	A13SW (S)	196	10	622920 309071

Map ID	Details	Quadrant Reference (Compass Direction)	Estimated Distance From Site	Contact	NGR
372	Points of Interest - Commercial Services Name: Kevin Webb Location: Enterprise Garage, Starling Road, Norwich, NR3 3EB Category: Repair and Servicing Class Code: Vehicle Repair, Testing and Servicing Positional Accuracy: Positioned to address or location	A13NW (N)	202	10	622931 309740
372	Points of Interest - Commercial Services Name: Kevin Webb Motor Engineers Ltd Location: Enterprise Garage, Starling Road, Norwich, NR3 3EB Category: Repair and Servicing Class Code: Vehicle Repair, Testing and Servicing Positional Accuracy: Positioned to address or location	A13NW (N)	202	10	622931 309740
372	Points of Interest - Commercial Services Name: Kevin Webb Motor Engineers Location: Enterprise Garage, Starling Road, Norwich, NR3 3EB Category: Repair and Servicing Class Code: Vehicle Repair, Testing and Servicing Positional Accuracy: Positioned to address or location	A13NW (N)	202	10	622931 309740
373	Points of Interest - Commercial Services Name: Windscreens Plus Location: Oak Street, Norwich, NR3 3BP Category: Repair and Servicing Class Code: Vehicle Repair, Testing and Servicing Positional Accuracy: Positioned to address or location	A12SE (W)	228	10	622673 309377
373	Points of Interest - Commercial Services Name: Screen Doctor Location: Oak Street, Norwich, NR3 3BP Category: Repair and Servicing Class Code: Vehicle Repair, Testing and Servicing Positional Accuracy: Positioned to address or location	A12SE (W)	228	10	622673 309377
374	Points of Interest - Commercial Services Name: P R Resprays Location: 161a Oak Street, Norwich, NR3 3AY Category: Repair and Servicing Class Code: Vehicle Repair, Testing and Servicing Positional Accuracy: Positioned to address or location	A12NE (W)	329	10	622598 309498
374	Points of Interest - Commercial Services Name: Mad Franx Location: 159 Oak Street, Norwich, NR3 3AY Category: Repair and Servicing Class Code: Vehicle Repair, Testing and Servicing Positional Accuracy: Positioned to address or location	A12NE (W)	354	10	622571 309495
374	Points of Interest - Commercial Services Name: Mad Franx Location: 159 Oak Street, Norwich, NR3 3AY Category: Repair and Servicing Class Code: Vehicle Repair, Testing and Servicing Positional Accuracy: Positioned to address or location	A12NE (W)	354	10	622571 309495
374	Points of Interest - Commercial Services Name: Windscreens Plus Location: 129 Oak Street, Norwich, NR3 3BP Category: Repair and Servicing Class Code: Vehicle Repair, Testing and Servicing Positional Accuracy: Positioned to address or location	A12NE (W)	355	10	622557 309443
374	Points of Interest - Commercial Services Name: Car Breakers Yard Location: NR3 Category: Recycling Services Class Code: Scrap Metal Merchants Positional Accuracy: Positioned to address or location	A12NE (W)	357	10	622555 309443
374	Points of Interest - Commercial Services Name: P R Resprays Location: 161a Oak Street, Norwich, NR3 3AY Category: Repair and Servicing Class Code: Vehicle Repair, Testing and Servicing Positional Accuracy: Positioned to address or location	A12NE (W)	363	10	622557 309481
375	Points of Interest - Commercial Services Name: A Van-Man Location: 102 Silver Street, Norwich, NR3 4TU Category: Transport, Storage and Delivery Class Code: Distribution and Haulage Positional Accuracy: Positioned to address or location	A14NW (E)	384	10	623528 309528

Map ID	Details	Quadrant Reference (Compass Direction)	Estimated Distance From Site	Contact	NGR
375	Points of Interest - Commercial Services Name: A Van-Man Location: 102 Silver Street, Norwich, NR3 4TU Category: Transport, Storage and Delivery Class Code: Distribution and Haulage Positional Accuracy: Positioned to address or location	A14NW (E)	384	10	623528 309528
375	Points of Interest - Commercial Services Name: Liberty Automobile Auto Services Location: 2 Mousehold Street, Norwich, NR3 1NP Category: Repair and Servicing Class Code: Vehicle Repair, Testing and Servicing Positional Accuracy: Positioned to address or location	A14NW (E)	458	10	623597 309558
376	Points of Interest - Commercial Services Name: Formula One Autocentres Location: 81 Barn Road, Norwich, NR2 4UB Category: Repair and Servicing Class Code: Vehicle Repair, Testing and Servicing Positional Accuracy: Positioned to address or location	A12SE (SW)	403	10	622515 309155
376	Points of Interest - Commercial Services Name: Formule One Autocentres Location: 81 Barn Road, Norwich, NR2 4UB Category: Repair and Servicing Class Code: Vehicle Repair, Testing and Servicing Positional Accuracy: Positioned to address or location	A12SE (SW)	405	10	622513 309155
376	Points of Interest - Commercial Services Name: M I S Location: Unit 5 Capitol House 4-6, Heigham Street, Norwich, NR2 4TE Category: Recycling Services Class Code: Recycling, Reclamation and Disposal Positional Accuracy: Positioned to address or location	A12SE (SW)	438	10	622491 309118
376	Points of Interest - Commercial Services Name: Pete's Motors Location: 79 Barn Road, Norwich, NR2 4PW Category: Repair and Servicing Class Code: Vehicle Repair, Testing and Servicing Positional Accuracy: Positioned to address or location	A12SE (SW)	438	10	622491 309118
376	Points of Interest - Commercial Services Name: Panks Auto Electrical Location: 11-15 Heigham Street, Norwich, NR2 4TE Category: Repair and Servicing Class Code: Vehicle Repair, Testing and Servicing Positional Accuracy: Positioned to address or location	A12SE (SW)	495	10	622429 309122
376	Points of Interest - Commercial Services Name: Panks Auto Electrical Location: 15 Heigham Street, Norwich, NR2 4TE Category: Repair and Servicing Class Code: Vehicle Repair, Testing and Servicing Positional Accuracy: Positioned to address or location	A12SE (SW)	496	10	622426 309126
376	Points of Interest - Commercial Services Name: Panks Auto Electrical Ltd Location: 15 Heigham Street, Norwich, Norfolk, NR2 4TE Category: Repair and Servicing Class Code: Vehicle Repair, Testing and Servicing Positional Accuracy: Positioned to address or location	A12SE (SW)	496	10	622426 309126
376	Points of Interest - Commercial Services Name: Panks Auto Electrical Ltd Location: 15 Heigham Street, Norwich, Norfolk, NR2 4TE Category: Repair and Servicing Class Code: Vehicle Repair, Testing and Servicing Positional Accuracy: Positioned to address or location	A12SE (SW)	496	10	622426 309126
377	Points of Interest - Commercial Services Name: Norfolk Premier Coachworks Location: 90 Westwick Street, Norwich, NR2 4SZ Category: Repair and Servicing Class Code: Vehicle Repair, Testing and Servicing Positional Accuracy: Positioned to address or location	A7NE (SW)	409	10	622606 308997
378	Points of Interest - Commercial Services Name: Nationwide Autocentre Location: 125 Barker Street, Norwich, NR2 4TQ Category: Repair and Servicing Class Code: Vehicle Repair, Testing and Servicing Positional Accuracy: Positioned to address or location	A12SE (W)	419	10	622480 309374

Map ID	Details	Quadrant Reference (Compass Direction)	Estimated Distance From Site	Contact	NGR
378	Points of Interest - Commercial Services Name: Halfords Autocentre Location: 125 Barker Street, Norwich, NR2 4TQ Category: Repair and Servicing Class Code: Vehicle Repair, Testing and Servicing Positional Accuracy: Positioned to address or location	A12SE (W)	419	10	622480 309374
378	Points of Interest - Commercial Services Name: Halfords Autocentre Location: 125 Barker Street, Norwich, NR2 4TQ Category: Repair and Servicing Class Code: Vehicle Repair, Testing and Servicing Positional Accuracy: Positioned to address or location	A12SE (W)	419	10	622480 309373
378	Points of Interest - Commercial Services Name: A A Service Centre Location: 125 Barker Street, Norwich, NR2 4TQ Category: Repair and Servicing Class Code: Vehicle Repair, Testing and Servicing Positional Accuracy: Positioned to address or location	A12SE (W)	419	10	622480 309374
378	Points of Interest - Commercial Services Name: Robinsons Autostar Location: 120-126 Barker Street, Norwich, NR2 4TQ Category: Repair and Servicing Class Code: Vehicle Repair, Testing and Servicing Positional Accuracy: Positioned to address or location	A12SE (W)	479	10	622416 309340
379	Points of Interest - Commercial Services Name: Reliance Garage Location: 22 Heigham Street, Norwich, NR2 4TF Category: Repair and Servicing Class Code: Vehicle Repair, Testing and Servicing Positional Accuracy: Positioned to address or location	A12SE (W)	457	10	622441 309229
380	Points of Interest - Commercial Services Name: Flint Environmental Services Ltd Location: Flint House 25, Charing Cross, Norwich, NR2 4AX Category: Recycling Services Class Code: Recycling, Reclamation and Disposal Positional Accuracy: Positioned to address or location	A8NW (S)	498	10	622871 308772
381	Points of Interest - Commercial Services Name: International Recycling Ltd Location: 5 Woolgate Court, St. Benedicts Street, Norwich, NR2 4AP Category: Transport, Storage and Delivery Class Code: Distribution and Haulage Positional Accuracy: Positioned to address or location	A7NE (SW)	531	10	622562 308869
382	Points of Interest - Commercial Services Name: Inner Link Motor Location: 128 Barrack Street, Norwich, NR3 1TL Category: Repair and Servicing Class Code: Vehicle Repair, Testing and Servicing Positional Accuracy: Positioned to address or location	A14NE (E)	549	10	623704 309427
382	Points of Interest - Commercial Services Name: Inner Link Motor Location: 126 Barrack Street, Norwich, NR3 1TL Category: Repair and Servicing Class Code: Vehicle Repair, Testing and Servicing Positional Accuracy: Positioned to address or location	A14NE (E)	549	10	623704 309427
382	Points of Interest - Commercial Services Name: Inner Link Motor Company Location: 126-128 Barrack Street, Norwich, NR3 1TL Category: Repair and Servicing Class Code: Vehicle Repair, Testing and Servicing Positional Accuracy: Positioned to address or location	A14NE (E)	556	10	623711 309450
383	Points of Interest - Commercial Services Name: Petes Motors Location: Barn Road, Norwich, NR2 4PW Category: Repair and Servicing Class Code: Vehicle Repair, Testing and Servicing Positional Accuracy: Positioned to address or location	A7NE (SW)	561	10	622406 309014
384	Points of Interest - Commercial Services Name: A S Auto Tyres Location: 72 Barker Street, Norwich, NR2 4TQ Category: Repair and Servicing Class Code: Vehicle Repair, Testing and Servicing Positional Accuracy: Positioned to address or location	A12NE (W)	567	10	622349 309485

Map ID	Details	Quadrant Reference (Compass Direction)	Estimated Distance From Site	Contact	NGR
385	Points of Interest - Commercial Services Name: Sprayaway Location: 12 Marriott Close, Heigham Street, Norwich, NR2 4UX Category: Repair and Servicing Class Code: Vehicle Repair, Testing and Servicing Positional Accuracy: Positioned to address or location	A12NW (W)	588	10	622317 309427
385	Points of Interest - Commercial Services Name: RAC Auto Windscreens Location: 2 Marriott Close, Heigham Street, Norwich, NR2 4UX Category: Repair and Servicing Class Code: Vehicle Repair, Testing and Servicing Positional Accuracy: Positioned to address or location	A12SW (W)	625	10	622272 309374
386	Points of Interest - Commercial Services Name: Spenny G's Location: 9-11 Dereham Rd, Norwich, Norfolk, NR2 4HX Category: Personal, Consumer and other Services Class Code: Vehicle Cleaning Services Positional Accuracy: Positioned to address or location	A7NE (SW)	641	10	622377 308910
386	Points of Interest - Commercial Services Name: Car Wash Location: 9 Dereham Road, Norwich, NR2 4HX Category: Personal, Consumer and other Services Class Code: Vehicle Cleaning Services Positional Accuracy: Positioned to address or location	A7NW (SW)	648	10	622348 308941
386	Points of Interest - Commercial Services Name: B P Car Wash Location: Dereham Road, Norwich, NR2 4HX Category: Personal, Consumer and other Services Class Code: Vehicle Cleaning Services Positional Accuracy: Positioned to address or location	A7NW (SW)	649	10	622347 308941
386	Points of Interest - Commercial Services Name: Spenny G's Location: 9 Dereham Road, Norwich, NR2 4HX Category: Personal, Consumer and other Services Class Code: Vehicle Cleaning Services Positional Accuracy: Positioned to address or location	A7NW (SW)	649	10	622347 308941
386	Points of Interest - Commercial Services Name: Mfg St Benedicts Location: 9 Dereham Road, Norwich, NR2 4HX Category: Personal, Consumer and other Services Class Code: Vehicle Cleaning Services Positional Accuracy: Positioned to address or location	A7NE (SW)	653	10	622355 308921
387	Points of Interest - Commercial Services Name: Proshine Location: The Royal Business Centre 25, Bank Plain, Norwich, NR2 4SF Category: Personal, Consumer and other Services Class Code: Vehicle Cleaning Services Positional Accuracy: Positioned to address or location	A8SE (SE)	678	10	623330 308649
387	Points of Interest - Commercial Services Name: Proshine Location: The Royal Business Centre 25, Bank Plain, Norwich, NR2 4SF Category: Personal, Consumer and other Services Class Code: Vehicle Cleaning Services Positional Accuracy: Positioned to address or location	A8SE (SE)	678	10	623330 308649
388	Points of Interest - Commercial Services Name: Holden Valeting Centre Location: 8 Marriott Close, Heigham Street, Norwich, NR2 4UX Category: Personal, Consumer and other Services Class Code: Vehicle Cleaning Services Positional Accuracy: Positioned to address or location	A12NW (W)	679	10	622235 309488
388	Points of Interest - Commercial Services Name: Holden Valeting Centre Location: 8 Marriott Close, Heigham Street, Norwich, NR2 4UX Category: Personal, Consumer and other Services Class Code: Vehicle Cleaning Services Positional Accuracy: Positioned to address or location	A12NW (W)	679	10	622235 309488
388	Points of Interest - Commercial Services Name: Robinsons Autostar Location: Heigham Street, Norwich, NR2 4LX Category: Repair and Servicing Class Code: Vehicle Repair, Testing and Servicing Positional Accuracy: Positioned to address or location	A12NW (W)	750	10	622165 309497

Map ID	Details	Quadrant Reference (Compass Direction)	Estimated Distance From Site	Contact	NGR
388	Points of Interest - Commercial Services Name: Desira Fiat and Alfa Romeo Location: 129 Heigham Street, Norwich, NR2 4TG Category: Repair and Servicing Class Code: Vehicle Repair, Testing and Servicing Positional Accuracy: Positioned to address or location	A12NW (W)	795	10	622111 309450
389	Points of Interest - Commercial Services Name: Aw Electrics Location: 168 Silver Road, Norwich, NR3 4TH Category: Repair and Servicing Class Code: Vehicle Repair, Testing and Servicing Positional Accuracy: Positioned to address or location	A19SW (NE)	691	10	623515 310050
390	Points of Interest - Commercial Services Name: J H Bagshaw Location: 55-57 Barker Street, Norwich, NR2 4TN Category: Recycling Services Class Code: Scrap Metal Merchants Positional Accuracy: Positioned to address or location	A12NW (NW)	697	10	622272 309743
390	Points of Interest - Commercial Services Name: J H Bagshaw Metal Ltd Location: 55-57 Barker Street, Norwich, NR2 4TN Category: Recycling Services Class Code: Scrap Metal Merchants Positional Accuracy: Positioned to address or location	A12NW (NW)	700	10	622268 309744
390	Points of Interest - Commercial Services Name: Local Scrap Yards Location: 53 Barker Street, Norwich, NR2 4TN Category: Recycling Services Class Code: Scrap Metal Merchants Positional Accuracy: Positioned to address or location	A12NW (NW)	705	10	622254 309713
390	Points of Interest - Commercial Services Name: R Topsom Location: 69 Barker Street, Norwich, NR2 4TN Category: Repair and Servicing Class Code: Vehicle Repair, Testing and Servicing Positional Accuracy: Positioned to address or location	A12NW (NW)	729	10	622236 309740
390	Points of Interest - Commercial Services Name: R Topsom Motor Engineers Location: 69 Barker Street, Norwich, NR2 4TN Category: Repair and Servicing Class Code: Vehicle Repair, Testing and Servicing Positional Accuracy: Positioned to address or location	A12NW (NW)	729	10	622236 309740
391	Points of Interest - Commercial Services Name: Creative Arts East Location: The Guildhall, Gaol Hill, Norwich, NR2 1JS Category: Transport, Storage and Delivery Class Code: Distribution and Haulage Positional Accuracy: Positioned to address or location	A8SW (S)	706	10	622903 308561
391	Points of Interest - Commercial Services Name: Arts Roundup Location: The Guildhall, Gaol Hill, Norwich, NR2 1JS Category: Transport, Storage and Delivery Class Code: Distribution and Haulage Positional Accuracy: Positioned to address or location	A8SW (S)	706	10	622903 308561
391	Points of Interest - Commercial Services Name: Norfolk Arts Marketing Ltd Location: The Guildhall, Gaol Hill, Norwich, NR2 1JS Category: Transport, Storage and Delivery Class Code: Distribution and Haulage Positional Accuracy: Positioned to address or location	A8SW (S)	706	10	622903 308561
392	Points of Interest - Commercial Services Name: Norwich Sports & Classics Location: 96a Angel Road, Norwich, NR3 3HT Category: Repair and Servicing Class Code: Vehicle Repair, Testing and Servicing Positional Accuracy: Positioned to address or location	A18NW (N)	710	10	622812 310233
392	Points of Interest - Commercial Services Name: Angel Road Motor Company Location: 96a Angel Road, Norwich, NR3 3HT Category: Repair and Servicing Class Code: Vehicle Repair, Testing and Servicing Positional Accuracy: Positioned to address or location	A18NW (N)	710	10	622812 310233

Map ID	Details	Quadrant Reference (Compass Direction)	Estimated Distance From Site	Contact	NGR
393	Points of Interest - Commercial Services Name: First Norfolk Pest Control Location: 44 Haslips Close, Norwich, NR2 4PX Category: Contract Services Class Code: Pest and Vermin Control Positional Accuracy: Positioned to address or location	A12SW (W)	720	10	622183 309179
393	Points of Interest - Commercial Services Name: First Norfolk Pest Control Location: 44 Haslips Close, Norwich, NR2 4PX Category: Contract Services Class Code: Pest and Vermin Control Positional Accuracy: Positioned to address or location	A12SW (W)	720	10	622183 309179
394	Points of Interest - Commercial Services Name: Fray's Recycling Location: 367 Gertrude Road, Norwich, NR3 4RN Category: Recycling Services Class Code: Scrap Metal Merchants Positional Accuracy: Positioned to address or location	A19SE (NE)	757	10	623753 309904
395	Points of Interest - Commercial Services Name: Audio Workshop Norwich Location: 31 Prince of Wales Road, Norwich, NR1 1BG Category: Repair and Servicing Class Code: Vehicle Repair, Testing and Servicing Positional Accuracy: Positioned to address or location	A9SW (SE)	769	10	623490 308619
395	Points of Interest - Commercial Services Name: Audio Workshop Norwich Location: 31 Prince Of Wales Road, Norwich, NR1 1BG Category: Repair and Servicing Class Code: Vehicle Repair, Testing and Servicing Positional Accuracy: Positioned to address or location	A9SW (SE)	769	10	623490 308619
396	Points of Interest - Commercial Services Name: Norwich Service Centre Location: 41 Barker Street, Norwich, NR2 4TN Category: Repair and Servicing Class Code: Vehicle Repair, Testing and Servicing Positional Accuracy: Positioned to address or location	A12NW (W)	773	10	622166 309623
397	Points of Interest - Commercial Services Name: Mr Beetle Location: 141 Sprowston Road, Norwich, NR3 4QQ Category: Repair and Servicing Class Code: Vehicle Repair, Testing and Servicing Positional Accuracy: Positioned to address or location	A19NW (NE)	782	10	623431 310211
397	Points of Interest - Commercial Services Name: Mr Beetle Location: 141 Sprowston Road, Norwich, NR3 4QQ Category: Repair and Servicing Class Code: Vehicle Repair, Testing and Servicing Positional Accuracy: Positioned to address or location	A19NW (NE)	782	10	623431 310211
397	Points of Interest - Commercial Services Name: J C Cars Location: 143c-143d, Sprowston Road, Norwich, NR3 4QQ Category: Repair and Servicing Class Code: Vehicle Repair, Testing and Servicing Positional Accuracy: Positioned to address or location	A19NW (NE)	811	10	623472 310223
397	Points of Interest - Commercial Services Name: Cooper's Auto Centre Location: 248 Silver Road, Norwich, NR3 4TL Category: Repair and Servicing Class Code: Vehicle Repair, Testing and Servicing Positional Accuracy: Positioned to address or location	A19NW (NE)	855	10	623496 310260
398	Points of Interest - Commercial Services Name: Norwich Car Clinic Location: 85 Mousehold Avenue, Norwich, NR3 4RS Category: Repair and Servicing Class Code: Vehicle Repair, Testing and Servicing Positional Accuracy: Positioned to address or location	A19SE (NE)	819	10	623862 309852
399	Points of Interest - Commercial Services Name: R P C Recycle Location: 33 King Street, Norwich, NR1 1PD Category: Recycling Services Class Code: Recycling, Reclamation and Disposal Positional Accuracy: Positioned to address or location	A9SW (SE)	830	10	623403 308513

Map ID	Details	Quadrant Reference (Compass Direction)	Estimated Distance From Site	Contact	NGR
400	Points of Interest - Commercial Services Name: Car Valet UK Location: 1 Castle Mall, Norwich, NR1 3DD Category: Personal, Consumer and other Services Class Code: Vehicle Cleaning Services Positional Accuracy: Positioned to address or location	A8SE (S)	835	10	623080 308441
401	Points of Interest - Commercial Services Name: Norwich Bodyshop Location: Unit H 84, Aylsham Road, Norwich, NR3 2HN Category: Repair and Servicing Class Code: Vehicle Repair, Testing and Servicing Positional Accuracy: Positioned to address or location	A17NE (NW)	840	10	622368 310146
401	Points of Interest - Commercial Services Name: Vibe Auto Shop Location: 84 Aylsham Road, Norwich, NR3 2HN Category: Repair and Servicing Class Code: Vehicle Repair, Testing and Servicing Positional Accuracy: Positioned to address or location	A17NE (NW)	840	10	622368 310146
401	Points of Interest - Commercial Services Name: C J's Auto Services Location: 84 Aylsham Road, Norwich, NR3 2HN Category: Repair and Servicing Class Code: Vehicle Repair, Testing and Servicing Positional Accuracy: Positioned to address or location	A17NE (NW)	840	10	622368 310146
401	Points of Interest - Commercial Services Name: Vibe Auto Shop Location: 84 Aylsham Road, Norwich, NR3 2HN Category: Repair and Servicing Class Code: Vehicle Repair, Testing and Servicing Positional Accuracy: Positioned to address or location	A17NE (NW)	840	10	622368 310146
401	Points of Interest - Commercial Services Name: C J S Auto Services Location: 84 Aylsham Road, Norwich, NR3 2HN Category: Repair and Servicing Class Code: Vehicle Repair, Testing and Servicing Positional Accuracy: Positioned to address or location	A17NE (NW)	840	10	622367 310145
401	Points of Interest - Commercial Services Name: Norwich Bodyshop Location: 84 Aylsham Road, Norwich, NR3 2HN Category: Repair and Servicing Class Code: Vehicle Repair, Testing and Servicing Positional Accuracy: Positioned to address or location	A17NE (NW)	840	10	622368 310146
402	Points of Interest - Commercial Services Name: A B C Deliveries & Removals Location: 1 Paddock Street, Norwich, NR2 4TW Category: Transport, Storage and Delivery Class Code: Distribution and Haulage Positional Accuracy: Positioned to address or location	A12NW (W)	854	10	622076 309580
403	Points of Interest - Commercial Services Name: Proshine Valeting Services Location: Paddock Street, Norwich, NR2 4TW Category: Personal, Consumer and other Services Class Code: Vehicle Cleaning Services Positional Accuracy: Positioned to address or location	A12NW (W)	868	10	622092 309740
404	Points of Interest - Commercial Services Name: Smart Motor Works Location: 7 Paddock Street, Norwich, NR2 4TW Category: Repair and Servicing Class Code: Vehicle Repair, Testing and Servicing Positional Accuracy: Positioned to address or location	A12NW (W)	870	10	622066 309606
404	Points of Interest - Commercial Services Name: Howards Motor Co Location: 7 Paddock Street, Norwich, NR2 4TW Category: Repair and Servicing Class Code: Vehicle Repair, Testing and Servicing Positional Accuracy: Positioned to address or location	A12NW (W)	870	10	622068 309611
404	Points of Interest - Commercial Services Name: T F I East Anglia Ltd Location: 7 Paddock Street, Norwich, NR2 4TW Category: Repair and Servicing Class Code: Vehicle Repair, Testing and Servicing Positional Accuracy: Positioned to address or location	A12NW (W)	870	10	622068 309611

Map ID	Details	Quadrant Reference (Compass Direction)	Estimated Distance From Site	Contact	NGR
404	Points of Interest - Commercial Services Name: Smart Motor Works Location: 7 Paddock Street, Norwich, NR2 4TW Category: Repair and Servicing Class Code: Vehicle Repair, Testing and Servicing Positional Accuracy: Positioned to address or location	A12NW (W)	870	10	622066 309606
404	Points of Interest - Commercial Services Name: T F I Motor Services Location: 7 Paddock Street, Norwich, NR2 4TW Category: Repair and Servicing Class Code: Vehicle Repair, Testing and Servicing Positional Accuracy: Positioned to address or location	A12NW (W)	870	10	622068 309611
404	Points of Interest - Commercial Services Name: Danny D Motorcycles Location: 11 Paddock Street, Norwich, NR2 4TW Category: Repair and Servicing Class Code: Vehicle Repair, Testing and Servicing Positional Accuracy: Positioned to address or location	A12NW (W)	881	10	622059 309637
404	Points of Interest - Commercial Services Name: 4 X 4 Auto Centre Location: 11 Paddock Street, Norwich, NR2 4TW Category: Repair and Servicing Class Code: Vehicle Repair, Testing and Servicing Positional Accuracy: Positioned to address or location	A12NW (W)	882	10	622058 309640
404	Points of Interest - Commercial Services Name: Smart Motor Works Location: Unit 2 50, Paddock Street, Norwich, NR2 4TW Category: Repair and Servicing Class Code: Vehicle Repair, Testing and Servicing Positional Accuracy: Positioned to address or location	A12NW (W)	903	10	622042 309674
404	Points of Interest - Commercial Services Name: A & R Autos Location: 1 Raynham Street, Norwich, NR2 4LL Category: Repair and Servicing Class Code: Vehicle Repair, Testing and Servicing Positional Accuracy: Positioned to address or location	A12NW (W)	924	10	622023 309682
404	Points of Interest - Commercial Services Name: A & R Autos Location: 1 Raynham Street, Norwich, NR2 4LL Category: Repair and Servicing Class Code: Vehicle Repair, Testing and Servicing Positional Accuracy: Positioned to address or location	A12NW (W)	925	10	622022 309682
404	Points of Interest - Commercial Services Name: M & N Autos Location: 2 Raynham Street, Norwich, NR2 4LL Category: Repair and Servicing Class Code: Vehicle Repair, Testing and Servicing Positional Accuracy: Positioned to address or location	A12NW (W)	927	10	622018 309672
404	Points of Interest - Commercial Services Name: Advanced Auto Services Ltd Location: 2 Raynham Street, Norwich, NR2 4LL Category: Repair and Servicing Class Code: Vehicle Repair, Testing and Servicing Positional Accuracy: Positioned to address or location	A12NW (W)	927	10	622018 309672
404	Points of Interest - Commercial Services Name: M & N Auto Services Ltd Location: 2 Raynham Street, Norwich, NR2 4LL Category: Repair and Servicing Class Code: Vehicle Repair, Testing and Servicing Positional Accuracy: Positioned to address or location	A11NE (W)	934	10	622011 309675
405	Points of Interest - Commercial Services Name: Donald Utting & Son Location: 2 Goldsmith Street, Norwich, NR2 4QE Category: Repair and Servicing Class Code: Vehicle Repair, Testing and Servicing Positional Accuracy: Positioned to address or location	A7NW (W)	870	10	622057 309052
405	Points of Interest - Commercial Services Name: Townshend & White Location: 1a Midland Street, Norwich, NR2 4QL Category: Repair and Servicing Class Code: Vehicle Repair, Testing and Servicing Positional Accuracy: Positioned to address or location	A7NW (W)	870	10	622057 309052

Map ID	Details	Quadrant Reference (Compass Direction)	Estimated Distance From Site	Contact	NGR
405	Points of Interest - Commercial Services Name: Townshend & White Location: 1 Midland Street, Norwich, NR2 4QL Category: Repair and Servicing Class Code: Vehicle Repair, Testing and Servicing Positional Accuracy: Positioned to address or location	A7NW (W)	870	10	622057 309052
405	Points of Interest - Commercial Services Name: David Utting Engineering Location: 2 Goldsmith Street, Norwich, NR2 4QE Category: Repair and Servicing Class Code: Vehicle Repair, Testing and Servicing Positional Accuracy: Positioned to address or location	A7NW (W)	879	10	622050 309046
406	Points of Interest - Commercial Services Name: M O T 610 Com Location: 8-10 Douro Place, Norwich, NR2 4BG Category: Repair and Servicing Class Code: Vehicle Repair, Testing and Servicing Positional Accuracy: Positioned to address or location	A7NW (SW)	871	10	622114 308902
406	Points of Interest - Commercial Services Name: Hiq Tyre Services Location: 8-10 Douro Place, Norwich, NR2 4BG Category: Repair and Servicing Class Code: Vehicle Repair, Testing and Servicing Positional Accuracy: Positioned to address or location	A7NW (SW)	871	10	622114 308903
406	Points of Interest - Commercial Services Name: City Service & MOT Centre Location: 8-10 Douro Place, Norwich, NR2 4BG Category: Repair and Servicing Class Code: Vehicle Repair, Testing and Servicing Positional Accuracy: Positioned to address or location	A7NW (SW)	871	10	622114 308903
406	Points of Interest - Commercial Services Name: City Service & MOT Centre Location: 8-10 Douro Place, Norwich, NR2 4BG Category: Repair and Servicing Class Code: Vehicle Repair, Testing and Servicing Positional Accuracy: Positioned to address or location	A7NW (SW)	871	10	622114 308903
406	Points of Interest - Commercial Services Name: Brice Autos Location: 8-10 Douro Place, Norwich, NR2 4BG Category: Repair and Servicing Class Code: Vehicle Repair, Testing and Servicing Positional Accuracy: Positioned to address or location	A7NW (SW)	877	10	622112 308894
407	Points of Interest - Commercial Services Name: British Mole Catchers Location: 51-57 Rose Lane, Norwich, NR1 1BY Category: Contract Services Class Code: Pest and Vermin Control Positional Accuracy: Positioned to address or location	A9SW (SE)	878	10	623521 308513
407	Points of Interest - Commercial Services Name: Lady Mole Catcher Ltd Location: The Union Building, 51-57 Rose Lane, Norwich, NR4 7NQ Category: Contract Services Class Code: Pest and Vermin Control Positional Accuracy: Positioned to address or location	A9SW (SE)	878	10	623521 308513
408	Points of Interest - Commercial Services Name: Kwik-Fit (GB) Limited Location: 108-110 Prince of Wales Road, Norwich, NR1 1NS Category: Repair and Servicing Class Code: Vehicle Repair, Testing and Servicing Positional Accuracy: Positioned to address or location	A9SE (SE)	943	10	623716 308560
408	Points of Interest - Commercial Services Name: Kwik-Fit (GB) Limited Location: 108-110 Prince of Wales Road, Norwich, NR1 1NS Category: Repair and Servicing Class Code: Vehicle Repair, Testing and Servicing Positional Accuracy: Positioned to address or location	A9SE (SE)	950	10	623724 308557
409	Points of Interest - Commercial Services Name: A & D Garage Services Location: Unit 20a 85-87, Drayton Road, Norwich, NR3 2DN Category: Repair and Servicing Class Code: Vehicle Repair, Testing and Servicing Positional Accuracy: Positioned to address or location	A17NW (NW)	948	10	622231 310161

Map ID	Details	Quadrant Reference (Compass Direction)	Estimated Distance From Site	Contact	NGR
409	Points of Interest - Commercial Services Name: Mobile-tec Location: Valley Garage 81-91, Drayton Road, Norwich, NR3 2DN Category: Repair and Servicing Class Code: Vehicle Repair, Testing and Servicing Positional Accuracy: Positioned to address or location	A17NW (NW)	950	10	622197 310125
409	Points of Interest - Commercial Services Name: Pottergate Motors Location: Unit 20 85-87, Drayton Road, Norwich, NR3 2DN Category: Repair and Servicing Class Code: Vehicle Repair, Testing and Servicing Positional Accuracy: Positioned to address or location	A17NW (NW)	956	10	622222 310164
409	Points of Interest - Commercial Services Name: Beeline Location: 86 Drayton Road, Norwich, NR3 2DW Category: Repair and Servicing Class Code: Vehicle Repair, Testing and Servicing Positional Accuracy: Positioned to address or location	A17SW (NW)	963	10	622142 310074
409	Points of Interest - Commercial Services Name: Beeline Garage Location: 86 Drayton Road, Norwich, NR3 2DW Category: Repair and Servicing Class Code: Vehicle Repair, Testing and Servicing Positional Accuracy: Positioned to address or location	A17NW (NW)	966	10	622146 310085
409	Points of Interest - Commercial Services Name: A1 Autos Location: 85-87 Drayton Road, Norwich, NR3 2DN Category: Repair and Servicing Class Code: Vehicle Repair, Testing and Servicing Positional Accuracy: Positioned to address or location	A17NW (NW)	968	10	622183 310136
409	Points of Interest - Commercial Services Name: Norwich Car Valeting Location: 85-87 Drayton Rd, Norwich, Norfolk, NR3 2DN Category: Personal, Consumer and other Services Class Code: Vehicle Cleaning Services Positional Accuracy: Positioned to address or location	A17NW (NW)	969	10	622183 310138
409	Points of Interest - Commercial Services Name: Norwich Car Valeting Location: 85-87 Drayton Road, Norwich, NR3 2DN Category: Personal, Consumer and other Services Class Code: Vehicle Cleaning Services Positional Accuracy: Positioned to address or location	A17NW (NW)	969	10	622183 310138
409	Points of Interest - Commercial Services Name: Auto Aid Location: Valley Garage 81-91, Drayton Road, Norwich, NR3 2DN Category: Repair and Servicing Class Code: Vehicle Repair, Testing and Servicing Positional Accuracy: Positioned to address or location	A17NW (NW)	970	10	622184 310140
409	Points of Interest - Commercial Services Name: Pottergate Motors Location: Valley Garage 81-91, Drayton Road, Norwich, NR3 2DN Category: Repair and Servicing Class Code: Vehicle Repair, Testing and Servicing Positional Accuracy: Positioned to address or location	A17NW (NW)	970	10	622184 310140
410	Points of Interest - Commercial Services Name: Ketts Hill Garage Location: 37 Bishop Bridge Road, Norwich, NR1 4ES Category: Repair and Servicing Class Code: Vehicle Repair, Testing and Servicing Positional Accuracy: Positioned to address or location	A15SW (E)	949	10	624089 309161
410	Points of Interest - Commercial Services Name: Ketts Hill Garage Location: 37 Bishop Bridge Road, Norwich, NR1 4ES Category: Repair and Servicing Class Code: Vehicle Repair, Testing and Servicing Positional Accuracy: Positioned to address or location	A15SW (E)	949	10	624089 309161
411	Points of Interest - Commercial Services Name: Genius Garage Location: Unit 1 Denmark Opening, Sprowston Road, Norwich, NR3 4JG Category: Repair and Servicing Class Code: Vehicle Repair, Testing and Servicing Positional Accuracy: Positioned to address or location	A19NW (NE)	962	10	623467 310393

Map ID	Details	Quadrant Reference (Compass Direction)	Estimated Distance From Site	Contact	NGR
411	Points of Interest - Commercial Services Name: Mellow Motors Location: Crown House 8 Denmark Opening, Sprowston Road, Norwich, NR3 4JG Category: Repair and Servicing Class Code: Vehicle Repair, Testing and Servicing Positional Accuracy: Positioned to address or location	A24SW (N)	983	10	623426 310432
411	Points of Interest - Commercial Services Name: Colin Dickerson Location: Denmark Opening, Sprowston Road, Norwich, NR3 4JG Category: Repair and Servicing Class Code: Vehicle Repair, Testing and Servicing Positional Accuracy: Positioned to address or location	A24SW (N)	1000	10	623429 310450
412	Points of Interest - Commercial Services Name: S A Knights & Son Location: Normans Buildings, Rouen Road, Norwich, NR1 1QZ Category: Repair and Servicing Class Code: Vehicle Repair, Testing and Servicing Positional Accuracy: Positioned to address or location	A4NW (S)	988	10	623378 308339
413	Points of Interest - Manufacturing and Production Name: Works Location: Not Supplied Category: Industrial Features Class Code: Unspecified Works Or Factories Positional Accuracy: Positioned to an adjacent address or location	A13SW (W)	0	10	622912 309350
413	Points of Interest - Manufacturing and Production Name: Works Location: NR3 Category: Industrial Features Class Code: Unspecified Works Or Factories Positional Accuracy: Positioned to an adjacent address or location	A13SW (W)	0	10	622908 309349
413	Points of Interest - Manufacturing and Production Name: Works Location: Not Supplied Category: Industrial Features Class Code: Unspecified Works Or Factories Positional Accuracy: Positioned to an adjacent address or location	A13SW (SW)	33	10	622863 309324
413	Points of Interest - Manufacturing and Production Name: Works Location: NR3 Category: Industrial Features Class Code: Unspecified Works Or Factories Positional Accuracy: Positioned to an adjacent address or location	A13SW (SW)	37	10	622859 309323
414	Points of Interest - Manufacturing and Production Name: Tanks Location: NR3 Category: Industrial Features Class Code: Tanks (Generic) Positional Accuracy: Positioned to an adjacent address or location	A13NE (NE)	27	10	623108 309510
415	Points of Interest - Manufacturing and Production Name: Regus Location: Cavell House & Austin House Stannard Place, St. Crispins Road, Norwich, NR3 1YE Category: Industrial Features Class Code: Business Parks and Industrial Estates Positional Accuracy: Positioned to address or location	A13SW (S)	45	10	623003 309228
416	Points of Interest - Manufacturing and Production Name: Sackville Business Centre Location: Sackville Place 44-48, Magdalen Street, Norwich, NR3 1JU Category: Industrial Features Class Code: Business Parks and Industrial Estates Positional Accuracy: Positioned to address or location	A13SE (SE)	65	10	623149 309235
416	Points of Interest - Manufacturing and Production Name: Sackville Business Centre Location: Sackville Place 44-48, Magdalen Street, Norwich, NR3 1JU Category: Industrial Features Class Code: Business Parks and Industrial Estates Positional Accuracy: Positioned to address or location	A13SE (SE)	65	10	623149 309235
416	Points of Interest - Manufacturing and Production Name: Dartbank Ltd Location: Sackville Place 44-48, Magdalen Street, Norwich, NR3 1JU Category: Industrial Features Class Code: Business Parks and Industrial Estates Positional Accuracy: Positioned to address or location	A13SE (SE)	65	10	623149 309235

Map ID	Details	Quadrant Reference (Compass Direction)	Estimated Distance From Site	Contact	NGR
417	Points of Interest - Manufacturing and Production Name: Works Location: Not Supplied Category: Industrial Features Class Code: Unspecified Works Or Factories Positional Accuracy: Positioned to an adjacent address or location	A13SW (S)	139	10	622952 309131
417	Points of Interest - Manufacturing and Production Name: Works Location: NR3 Category: Industrial Features Class Code: Unspecified Works Or Factories Positional Accuracy: Positioned to an adjacent address or location	A13SW (S)	139	10	622952 309131
418	Points of Interest - Manufacturing and Production Name: St Marys Works Location: Not Supplied Category: Industrial Features Class Code: Unspecified Works Or Factories Positional Accuracy: Positioned to an adjacent address or location	A13SW (SW)	178	10	622767 309163
418	Points of Interest - Manufacturing and Production Name: St Marys Works Location: NR3 Category: Industrial Features Class Code: Unspecified Works Or Factories Positional Accuracy: Positioned to an adjacent address or location	A13SW (SW)	192	10	622757 309153
419	Points of Interest - Manufacturing and Production Name: Works Location: NR3 Category: Industrial Features Class Code: Unspecified Works Or Factories Positional Accuracy: Positioned to an adjacent address or location	A13SE (SE)	192	10	623333 309250
419	Points of Interest - Manufacturing and Production Name: Works Location: Not Supplied Category: Industrial Features Class Code: Unspecified Works Or Factories Positional Accuracy: Positioned to an adjacent address or location	A13SE (SE)	197	10	623338 309251
420	Points of Interest - Manufacturing and Production Name: Factory Location: NR3 Category: Industrial Features Class Code: Unspecified Works Or Factories Positional Accuracy: Positioned to address or location	A13SE (SE)	238	10	623314 309144
420	Points of Interest - Manufacturing and Production Name: Factory Location: Not Supplied Category: Industrial Features Class Code: Unspecified Works Or Factories Positional Accuracy: Positioned to an adjacent address or location	A13SE (SE)	244	10	623317 309138
420	Points of Interest - Manufacturing and Production Name: Factory Location: Not Supplied Category: Industrial Features Class Code: Unspecified Works Or Factories Positional Accuracy: Positioned to an adjacent address or location	A13SE (SE)	261	10	623306 309105
420	Points of Interest - Manufacturing and Production Name: Factory Location: Not Supplied Category: Industrial Features Class Code: Unspecified Works Or Factories Positional Accuracy: Positioned to an adjacent address or location	A13SE (SE)	267	10	623357 309147
421	Points of Interest - Manufacturing and Production Name: Works Location: Not Supplied Category: Industrial Features Class Code: Unspecified Works Or Factories Positional Accuracy: Positioned to an adjacent address or location	A12NE (W)	253	10	622661 309442
421	Points of Interest - Manufacturing and Production Name: Works Location: NR3 Category: Industrial Features Class Code: Unspecified Works Or Factories Positional Accuracy: Positioned to an adjacent address or location	A12NE (W)	257	10	622657 309441

Map ID	Details	Quadrant Reference (Compass Direction)	Estimated Distance From Site	Contact	NGR
421	Points of Interest - Manufacturing and Production Name: Tank Location: NR3 Category: Industrial Features Class Code: Tanks (Generic) Positional Accuracy: Positioned to an adjacent address or location	A12NE (W)	268	10	622648 309451
421	Points of Interest - Manufacturing and Production Name: Works Location: Not Supplied Category: Industrial Features Class Code: Unspecified Works Or Factories Positional Accuracy: Positioned to an adjacent address or location	A12NE (W)	317	10	622592 309428
421	Points of Interest - Manufacturing and Production Name: Works Location: NR3 Category: Industrial Features Class Code: Unspecified Works Or Factories Positional Accuracy: Positioned to an adjacent address or location	A12NE (W)	321	10	622588 309427
422	Points of Interest - Manufacturing and Production Name: Works Location: Not Supplied Category: Industrial Features Class Code: Unspecified Works Or Factories Positional Accuracy: Positioned to an adjacent address or location	A8NE (S)	272	10	623065 309006
422	Points of Interest - Manufacturing and Production Name: Works Location: NR3 Category: Industrial Features Class Code: Unspecified Works Or Factories Positional Accuracy: Positioned to address or location	A8NE (S)	295	10	623075 308984
422	Points of Interest - Manufacturing and Production Name: Works Location: NR3 Category: Industrial Features Class Code: Unspecified Works Or Factories Positional Accuracy: Positioned to an adjacent address or location	A8NE (S)	303	10	623069 308976
423	Points of Interest - Manufacturing and Production Name: Tank Location: NR3 Category: Industrial Features Class Code: Tanks (Generic) Positional Accuracy: Positioned to an adjacent address or location	A13SW (SW)	282	10	622710 309071
423	Points of Interest - Manufacturing and Production Name: Works Location: Not Supplied Category: Industrial Features Class Code: Unspecified Works Or Factories Positional Accuracy: Positioned to an adjacent address or location	A8NW (SW)	295	10	622749 309023
424	Points of Interest - Manufacturing and Production Name: Works Location: Not Supplied Category: Industrial Features Class Code: Unspecified Works Or Factories Positional Accuracy: Positioned to an adjacent address or location	A14SW (E)	316	10	623469 309297
425	Points of Interest - Manufacturing and Production Name: Works Location: Not Supplied Category: Industrial Features Class Code: Unspecified Works Or Factories Positional Accuracy: Positioned to an adjacent address or location	A8NE (SE)	370	10	623278 308959
426	Points of Interest - Manufacturing and Production Name: Works Location: Not Supplied Category: Industrial Features Class Code: Unspecified Works Or Factories Positional Accuracy: Positioned to an adjacent address or location	A12SE (SW)	423	10	622495 309150
426	Points of Interest - Manufacturing and Production Name: Works Location: Not Supplied Category: Industrial Features Class Code: Unspecified Works Or Factories Positional Accuracy: Positioned to an adjacent address or location	A12SE (SW)	435	10	622478 309163

Map ID	Details	Quadrant Reference (Compass Direction)	Estimated Distance From Site	Contact	NGR
426	Points of Interest - Manufacturing and Production Name: Works Location: NR2 Category: Industrial Features Class Code: Unspecified Works Or Factories Positional Accuracy: Positioned to an adjacent address or location	A12SE (SW)	435	10	622478 309164
426	Points of Interest - Manufacturing and Production Name: Capitol House Location: Unit 1/3 Capitol House 4-6, Heigham Street, Norwich, NR2 4TE Category: Industrial Features Class Code: Business Parks and Industrial Estates Positional Accuracy: Positioned to address or location	A12SE (SW)	438	10	622491 309118
427	Points of Interest - Manufacturing and Production Name: Works Location: Not Supplied Category: Industrial Features Class Code: Unspecified Works Or Factories Positional Accuracy: Positioned to an adjacent address or location	A12NE (NW)	461	10	622512 309712
428	Points of Interest - Manufacturing and Production Name: Works Location: NR3 Category: Industrial Features Class Code: Unspecified Works Or Factories Positional Accuracy: Positioned to an adjacent address or location	A18SE (N)	468	10	623151 309987
428	Points of Interest - Manufacturing and Production Name: Works Location: Not Supplied Category: Industrial Features Class Code: Unspecified Works Or Factories Positional Accuracy: Positioned to an adjacent address or location	A18SE (N)	469	10	623151 309988
429	Points of Interest - Manufacturing and Production Name: Works Location: Not Supplied Category: Industrial Features Class Code: Unspecified Works Or Factories Positional Accuracy: Positioned to an adjacent address or location	A14SW (E)	535	10	623689 309303
430	Points of Interest - Manufacturing and Production Name: Works Location: Not Supplied Category: Industrial Features Class Code: Unspecified Works Or Factories Positional Accuracy: Positioned to an adjacent address or location	A7NE (SW)	599	10	622644 308733
431	Points of Interest - Manufacturing and Production Name: Works Location: Not Supplied Category: Industrial Features Class Code: Unspecified Works Or Factories Positional Accuracy: Positioned to an adjacent address or location	A17SE (NW)	615	10	622505 309966
431	Points of Interest - Manufacturing and Production Name: Works Location: NR3 Category: Industrial Features Class Code: Unspecified Works Or Factories Positional Accuracy: Positioned to an adjacent address or location	A17SE (NW)	618	10	622501 309966
431	Points of Interest - Manufacturing and Production Name: Works Location: NR3 Category: Industrial Features Class Code: Unspecified Works Or Factories Positional Accuracy: Positioned to an adjacent address or location	A17SE (NW)	629	10	622495 309976
432	Points of Interest - Manufacturing and Production Name: Factory Location: Not Supplied Category: Industrial Features Class Code: Unspecified Works Or Factories Positional Accuracy: Positioned to an adjacent address or location	A8SW (S)	640	10	622751 308649
432	Points of Interest - Manufacturing and Production Name: Works Location: Not Supplied Category: Industrial Features Class Code: Unspecified Works Or Factories Positional Accuracy: Positioned to an adjacent address or location	A8SW (S)	668	10	622734 308625

Map ID	Details	Quadrant Reference (Compass Direction)	Estimated Distance From Site	Contact	NGR
432	Points of Interest - Manufacturing and Production Name: Works Location: NR2 Category: Industrial Features Class Code: Unspecified Works Or Factories Positional Accuracy: Positioned to an adjacent address or location	A8SW (S)	670	10	622730 308624
433	Points of Interest - Manufacturing and Production Name: World Business Centre Location: The Royal, 25 Bank Plain, Norwich, NR2 4SF Category: Industrial Features Class Code: Business Parks and Industrial Estates Positional Accuracy: Positioned to address or location	A8SE (SE)	677	10	623330 308649
433	Points of Interest - Manufacturing and Production Name: The Royal Business Centre Location: 25 Bank Plain, Norwich, NR2 4SF Category: Industrial Features Class Code: Business Parks and Industrial Estates Positional Accuracy: Positioned to address or location	A8SE (SE)	677	10	623330 308649
433	Points of Interest - Manufacturing and Production Name: The Royal Business Centre Location: 25 Bank Plain, Norwich, NR2 4SF Category: Industrial Features Class Code: Business Parks and Industrial Estates Positional Accuracy: Positioned to address or location	A8SE (SE)	677	10	623330 308649
433	Points of Interest - Manufacturing and Production Name: Mwb Executive Centre Ltd Location: The Royal 25, Bank Plain, Norwich, NR2 4SF Category: Industrial Features Class Code: Business Parks and Industrial Estates Positional Accuracy: Positioned to address or location	A8SE (SE)	678	10	623330 308649
433	Points of Interest - Manufacturing and Production Name: The Royal Business Centre Location: NR3 Category: Industrial Features Class Code: Business Parks and Industrial Estates Positional Accuracy: Positioned to an adjacent address or location	A8SE (S)	679	10	623298 308637
434	Points of Interest - Manufacturing and Production Name: Works Location: Not Supplied Category: Industrial Features Class Code: Unspecified Works Or Factories Positional Accuracy: Positioned to an adjacent address or location	A12NW (NW)	702	10	622259 309721
434	Points of Interest - Manufacturing and Production Name: Works Location: NR2 Category: Industrial Features Class Code: Unspecified Works Or Factories Positional Accuracy: Positioned to an adjacent address or location	A12NW (NW)	702	10	622259 309721
434	Points of Interest - Manufacturing and Production Name: Factory Location: Not Supplied Category: Industrial Features Class Code: Unspecified Works Or Factories Positional Accuracy: Positioned to an adjacent address or location	A12NW (W)	738	10	622219 309712
434	Points of Interest - Manufacturing and Production Name: Factory Location: NR2 Category: Industrial Features Class Code: Unspecified Works Or Factories Positional Accuracy: Positioned to address or location	A12NW (W)	739	10	622219 309716
434	Points of Interest - Manufacturing and Production Name: Factory Location: Not Supplied Category: Industrial Features Class Code: Unspecified Works Or Factories Positional Accuracy: Positioned to an adjacent address or location	A12NW (W)	776	10	622175 309689
435	Points of Interest - Manufacturing and Production Name: Factory Location: Not Supplied Category: Industrial Features Class Code: Unspecified Works Or Factories Positional Accuracy: Positioned to an adjacent address or location	A19SW (NE)	725	10	623691 309929

Map ID	Details	Quadrant Reference (Compass Direction)	Estimated Distance From Site	Contact	NGR
435	Points of Interest - Manufacturing and Production Name: Factory Location: NR3 Category: Industrial Features Class Code: Unspecified Works Or Factories Positional Accuracy: Positioned to address or location	A19SW (NE)	729	10	623694 309931
436	Points of Interest - Manufacturing and Production Name: Works Location: Not Supplied Category: Industrial Features Class Code: Unspecified Works Or Factories Positional Accuracy: Positioned to an adjacent address or location	A8SW (S)	807	10	622712 308487
436	Points of Interest - Manufacturing and Production Name: Works Location: NR2 Category: Industrial Features Class Code: Unspecified Works Or Factories Positional Accuracy: Positioned to an adjacent address or location	A8SW (S)	809	10	622709 308486
437	Points of Interest - Manufacturing and Production Name: Ferndale Business Centre Location: Ferndale Business Centre 1, Exeter Street, Norwich, NR2 4QB Category: Industrial Features Class Code: Business Parks and Industrial Estates Positional Accuracy: Positioned to address or location	A7NW (SW)	812	10	622128 309020
437	Points of Interest - Manufacturing and Production Name: Ferndale Business Centre Location: 1A Exeter Street, Norwich, NR2 4QB Category: Industrial Features Class Code: Business Parks and Industrial Estates Positional Accuracy: Positioned to address or location	A7NW (SW)	813	10	622129 309015
438	Points of Interest - Manufacturing and Production Name: Factory Location: Not Supplied Category: Industrial Features Class Code: Unspecified Works Or Factories Positional Accuracy: Positioned to an adjacent address or location	A17SW (NW)	813	10	622292 310025
439	Points of Interest - Manufacturing and Production Name: Factory Location: Not Supplied Category: Industrial Features Class Code: Unspecified Works Or Factories Positional Accuracy: Positioned to an adjacent address or location	A19SW (NE)	820	10	623677 310075
440	Points of Interest - Manufacturing and Production Name: Works Location: Not Supplied Category: Industrial Features Class Code: Unspecified Works Or Factories Positional Accuracy: Positioned to an adjacent address or location	A12NW (W)	839	10	622115 309711
440	Points of Interest - Manufacturing and Production Name: Works Location: Not Supplied Category: Industrial Features Class Code: Unspecified Works Or Factories Positional Accuracy: Positioned to an adjacent address or location	A12NW (W)	858	10	622088 309674
440	Points of Interest - Manufacturing and Production Name: Works Location: NR2 Category: Industrial Features Class Code: Unspecified Works Or Factories Positional Accuracy: Positioned to an adjacent address or location	A12NW (W)	858	10	622088 309674
440	Points of Interest - Manufacturing and Production Name: Works Location: NR2 Category: Industrial Features Class Code: Unspecified Works Or Factories Positional Accuracy: Positioned to an adjacent address or location	A17SW (W)	865	10	622097 309747
440	Points of Interest - Manufacturing and Production Name: Works Location: Not Supplied Category: Industrial Features Class Code: Unspecified Works Or Factories Positional Accuracy: Positioned to an adjacent address or location	A17SW (W)	870	10	622092 309747

Map ID	Details	Quadrant Reference (Compass Direction)	Estimated Distance From Site	Contact	NGR
440	Points of Interest - Manufacturing and Production Name: Works Location: Not Supplied Category: Industrial Features Class Code: Unspecified Works Or Factories Positional Accuracy: Positioned to an adjacent address or location	A17SW (NW)	922	10	622061 309823
440	Points of Interest - Manufacturing and Production Name: Works Location: NR2 Category: Industrial Features Class Code: Unspecified Works Or Factories Positional Accuracy: Positioned to an adjacent address or location	A17SW (NW)	922	10	622061 309823
441	Points of Interest - Manufacturing and Production Name: Works Location: Not Supplied Category: Industrial Features Class Code: Unspecified Works Or Factories Positional Accuracy: Positioned to an adjacent address or location	A12NW (W)	856	10	622076 309587
441	Points of Interest - Manufacturing and Production Name: Works Location: NR2 Category: Industrial Features Class Code: Unspecified Works Or Factories Positional Accuracy: Positioned to an adjacent address or location	A12NW (W)	856	10	622076 309587
441	Points of Interest - Manufacturing and Production Name: Works Location: NR2 Category: Industrial Features Class Code: Unspecified Works Or Factories Positional Accuracy: Positioned to address or location	A12NW (W)	868	10	622069 309609
441	Points of Interest - Manufacturing and Production Name: Works Location: Not Supplied Category: Industrial Features Class Code: Unspecified Works Or Factories Positional Accuracy: Positioned to an adjacent address or location	A12NW (W)	869	10	622067 309606
441	Points of Interest - Manufacturing and Production Name: Works Location: Not Supplied Category: Industrial Features Class Code: Unspecified Works Or Factories Positional Accuracy: Positioned to an adjacent address or location	A12NW (W)	876	10	622065 309645
441	Points of Interest - Manufacturing and Production Name: Works Location: NR2 Category: Industrial Features Class Code: Unspecified Works Or Factories Positional Accuracy: Positioned to an adjacent address or location	A12NW (W)	876	10	622065 309645
441	Points of Interest - Manufacturing and Production Name: Works Location: Not Supplied Category: Industrial Features Class Code: Unspecified Works Or Factories Positional Accuracy: Positioned to an adjacent address or location	A12NW (W)	893	10	622045 309620
441	Points of Interest - Manufacturing and Production Name: Works Location: Not Supplied Category: Industrial Features Class Code: Unspecified Works Or Factories Positional Accuracy: Positioned to an adjacent address or location	A12NW (W)	927	10	622018 309670
441	Points of Interest - Manufacturing and Production Name: Works Location: NR2 Category: Industrial Features Class Code: Unspecified Works Or Factories Positional Accuracy: Positioned to an adjacent address or location	A12NW (W)	927	10	622018 309670
442	Points of Interest - Manufacturing and Production Name: Union Building Location: 51-59 Rose Lane, Norwich, NR1 1BY Category: Industrial Features Class Code: Business Parks and Industrial Estates Positional Accuracy: Positioned to address or location	A9SW (SE)	878	10	623527 308516

Map ID	Details	Quadrant Reference (Compass Direction)	Estimated Distance From Site	Contact	NGR
443	Points of Interest - Manufacturing and Production Name: Game Poultry Location: Unit 2-4 Denmark Opening, Sprowston Road, Norwich, Norfolk, NR3 4JG Category: Farming Class Code: Poultry Farming, Equipment and Supplies Positional Accuracy: Positioned to address or location	A19NW (NE)	967	10	623449 310406
444	Points of Interest - Manufacturing and Production Name: Pit Location: NR1 Category: Extractive Industries Class Code: Unspecified Quarries Or Mines Positional Accuracy: Positioned to an adjacent address or location	A10NW (SE)	981	10	624060 308944
445	Points of Interest - Manufacturing and Production Name: Works Location: Not Supplied Category: Industrial Features Class Code: Unspecified Works Or Factories Positional Accuracy: Positioned to an adjacent address or location	A15SW (E)	982	10	624116 309121
446	Points of Interest - Manufacturing and Production Name: Works Location: Not Supplied Category: Industrial Features Class Code: Unspecified Works Or Factories Positional Accuracy: Positioned to an adjacent address or location	A4NW (S)	991	10	623375 308335
446	Points of Interest - Manufacturing and Production Name: Works Location: NR1 Category: Industrial Features Class Code: Unspecified Works Or Factories Positional Accuracy: Positioned to an adjacent address or location	A4NW (S)	992	10	623372 308333
447	Points of Interest - Public Infrastructure Name: Friends' Burial Ground Location: Not Supplied Category: Infrastructure and Facilities Class Code: Cemeteries and Crematoria Positional Accuracy: Positioned to an adjacent address or location	A13SW (W)	74	10	622824 309340
447	Points of Interest - Public Infrastructure Name: Friends Burial Ground Location: NR3 Category: Infrastructure and Facilities Class Code: Cemeteries and Crematoria Positional Accuracy: Positioned to an adjacent address or location	A13SW (W)	94	10	622803 309339
448	Points of Interest - Public Infrastructure Name: Jewish Cemetery Location: Not Supplied Category: Infrastructure and Facilities Class Code: Cemeteries and Crematoria Positional Accuracy: Positioned to an adjacent address or location	A13SW (W)	165	10	622729 309280
448	Points of Interest - Public Infrastructure Name: Cemetery Location: NR3 Category: Infrastructure and Facilities Class Code: Cemeteries and Crematoria Positional Accuracy: Positioned to an adjacent address or location	A13SW (W)	171	10	622723 309277
449	Points of Interest - Public Infrastructure Name: Tesco Petrol Filling Station Location: 40a Magdalen Road, Norwich, NR3 4AF Category: Road And Rail Class Code: Petrol and Fuel Stations Positional Accuracy: Positioned to address or location	A18SE (N)	297	10	623109 309819
450	Points of Interest - Public Infrastructure Name: Sluice Location: NR3 Category: Water Class Code: Weirs, Sluices and Dams Positional Accuracy: Positioned to an adjacent address or location	A12SE (SW)	352	10	622618 309070
451	Points of Interest - Public Infrastructure Name: Outfall Location: NR2 Category: Infrastructure and Facilities Class Code: Waste Storage, Processing and Disposal Positional Accuracy: Positioned to an adjacent address or location	A12NE (W)	393	10	622533 309503

Map ID	Details	Quadrant Reference (Compass Direction)	Estimated Distance From Site	Contact	NGR
451	Points of Interest - Public Infrastructure Name: Outfall Location: NR2 Category: Infrastructure and Facilities Class Code: Waste Storage, Processing and Disposal Positional Accuracy: Positioned to an adjacent address or location	A12NE (W)	397	10	622528 309503
452	Points of Interest - Public Infrastructure Name: The Environment Agency Location: Dragonfly House 2, Gilders Way, Norwich, NR3 1UB Category: Water Class Code: Rivers and Canal Organisations and Infrastructure Positional Accuracy: Positioned to address or location	A14SE (E)	551	10	623702 309258
452	Points of Interest - Public Infrastructure Name: Environment Agency Location: Dragonfly House 2, Gilders Way, Norwich, NR3 1UB Category: Water Class Code: Rivers and Canal Organisations and Infrastructure Positional Accuracy: Positioned to address or location	A14SE (E)	569	10	623719 309247
453	Points of Interest - Public Infrastructure Name: Grave Location: NR1 Category: Infrastructure and Facilities Class Code: Cemeteries and Crematoria Positional Accuracy: Positioned to an adjacent address or location	A9NW (SE)	564	10	623543 308912
454	Points of Interest - Public Infrastructure Name: Murco Service Station Location: 9 Dereham Road, Norwich, NR2 4HX Category: Road And Rail Class Code: Petrol and Fuel Stations Positional Accuracy: Positioned to address or location	A7NW (SW)	648	10	622348 308941
454	Points of Interest - Public Infrastructure Name: St Benedicts Jet Filling Station Location: 9 Dereham Road, Norwich, NR2 4HX Category: Road And Rail Class Code: Petrol and Fuel Stations Positional Accuracy: Positioned to address or location	A7NW (SW)	648	10	622348 308941
454	Points of Interest - Public Infrastructure Name: BP Service Station Location: 9 Dereham Road, Norwich, NR2 4HX Category: Road And Rail Class Code: Petrol and Fuel Stations Positional Accuracy: Positioned to address or location	A7NW (SW)	649	10	622347 308941
454	Points of Interest - Public Infrastructure Name: Mfg St Benedicts Location: 9 Dereham Road, Norwich, NR2 4HX Category: Road And Rail Class Code: Petrol and Fuel Stations Positional Accuracy: Positioned to address or location	A7NW (SW)	649	10	622347 308941
454	Points of Interest - Public Infrastructure Name: Esso Location: 9 Dereham Road, Norwich, NR2 4HX Category: Road And Rail Class Code: Petrol and Fuel Stations Positional Accuracy: Positioned to address or location	A7NW (SW)	650	10	622345 308941
455	Points of Interest - Public Infrastructure Name: Tesco Petrol Filling Station Location: 5 Guildhall Hill, Norwich, NR2 1JH Category: Road And Rail Class Code: Petrol and Fuel Stations Positional Accuracy: Positioned to address or location	A8SW (S)	676	10	622931 308592
456	Points of Interest - Public Infrastructure Name: Bethel Street Police Station Location: Police Station, Bethel Street, Norwich, NR2 1NN Category: Central and Local Government Class Code: Police Stations Positional Accuracy: Positioned to address or location	A8SW (S)	798	10	622823 308475
456	Points of Interest - Public Infrastructure Name: Norwich Fire Station Location: Fire Station, Bethel Street, Norwich, NR2 1NW Category: Central and Local Government Class Code: Fire Brigade Stations Positional Accuracy: Positioned to address or location	A8SW (S)	801	10	622777 308479

Map ID	Details	Quadrant Reference (Compass Direction)	Estimated Distance From Site	Contact	NGR
456	Points of Interest - Public Infrastructure Name: Norfolk Fire & Rescue Service Location: Fire Station, Bethel Street, Norwich, NR2 1NW Category: Central and Local Government Class Code: Fire Brigade Stations Positional Accuracy: Positioned to address or location	A8SW (S)	801	10	622777 308479
457	Points of Interest - Public Infrastructure Name: Jet Service Station Location: Rose Lane, Norwich, NR1 1PN Category: Road And Rail Class Code: Petrol and Fuel Stations Positional Accuracy: Positioned to address or location	A9SW (SE)	835	10	623416 308512
457	Points of Interest - Public Infrastructure Name: Castle Services Location: Rose Lane, Norwich, NR1 1PN Category: Road And Rail Class Code: Petrol and Fuel Stations Positional Accuracy: Positioned to address or location	A9SW (SE)	835	10	623417 308513
457	Points of Interest - Public Infrastructure Name: Jet Service Station Location: Rose Lane, Norwich, NR1 1PN Category: Road And Rail Class Code: Petrol and Fuel Stations Positional Accuracy: Positioned to address or location	A9SW (SE)	835	10	623416 308512
457	Points of Interest - Public Infrastructure Name: Castle Service Station Location: Rose Lane, Norwich, NR1 1PN Category: Road And Rail Class Code: Petrol and Fuel Stations Positional Accuracy: Positioned to address or location	A9SW (SE)	835	10	623417 308513
458	Points of Interest - Public Infrastructure Name: Outfall Location: NR3 Category: Infrastructure and Facilities Class Code: Waste Storage, Processing and Disposal Positional Accuracy: Positioned to an adjacent address or location	A14SE (E)	836	10	623981 309197
458	Points of Interest - Public Infrastructure Name: Outfall Location: NR3 Category: Infrastructure and Facilities Class Code: Waste Storage, Processing and Disposal Positional Accuracy: Positioned to an adjacent address or location	A14SE (E)	842	10	623987 309198
459	Points of Interest - Public Infrastructure Name: Galloway Coach Travel Ltd Location: 3 Castle Meadow, Norwich, NR1 3PY Category: Public Transport, Stations and Infrastructure Class Code: Bus and Coach Stations, Depots and Companies Positional Accuracy: Positioned to address or location	A8SE (S)	855	10	623092 308422
459	Points of Interest - Public Infrastructure Name: Chenery Travel Location: 3 Castle Meadow, Norwich, NR1 3PY Category: Public Transport, Stations and Infrastructure Class Code: Bus and Coach Stations, Depots and Companies Positional Accuracy: Positioned to address or location	A8SE (S)	870	10	623090 308406
460	Points of Interest - Public Infrastructure Name: City Sightseeing - Norwich Location: Theatre Street, Norwich, NR1 1BY Category: Public Transport, Stations and Infrastructure Class Code: Bus and Coach Stations, Depots and Companies Positional Accuracy: Positioned to address or location	A3NW (S)	906	10	622811 308368
461	Points of Interest - Recreational and Environmental Name: Play Area Location: Not Supplied Category: Recreational Class Code: Playgrounds Positional Accuracy: Positioned to an adjacent address or location	A13NW (NW)	9	10	622930 309512
461	Points of Interest - Recreational and Environmental Name: Play Area Location: Rose Yard, NR3 Category: Recreational Class Code: Playgrounds Positional Accuracy: Positioned to address or location	A13NW (NW)	10	10	622929 309512

Map ID	Details	Quadrant Reference (Compass Direction)	Estimated Distance From Site	Contact	NGR
462	Points of Interest - Recreational and Environmental Name: Play Area Location: Not Supplied Category: Recreational Class Code: Playgrounds Positional Accuracy: Positioned to an adjacent address or location	A13SW (W)	46	10	622865 309403
462	Points of Interest - Recreational and Environmental Name: Play Area Location: Gildencroft, NR3 Category: Recreational Class Code: Playgrounds Positional Accuracy: Positioned to an adjacent address or location	A13SW (W)	53	10	622858 309402
462	Points of Interest - Recreational and Environmental Name: Playground Location: Not Supplied Category: Recreational Class Code: Playgrounds Positional Accuracy: Positioned to an adjacent address or location	A13SW (W)	82	10	622822 309376
462	Points of Interest - Recreational and Environmental Name: Playground Location: Gildencroft, NR3 Category: Recreational Class Code: Playgrounds Positional Accuracy: Positioned to an adjacent address or location	A13SW (W)	82	10	622822 309376
463	Points of Interest - Recreational and Environmental Name: Playground Location: Willis Street, NR3 Category: Recreational Class Code: Playgrounds Positional Accuracy: Positioned to an adjacent address or location	A13SE (E)	139	10	623293 309357
463	Points of Interest - Recreational and Environmental Name: Playground Location: Not Supplied Category: Recreational Class Code: Playgrounds Positional Accuracy: Positioned to an adjacent address or location	A13SE (E)	146	10	623300 309357
464	Points of Interest - Recreational and Environmental Name: Play Area Location: NR3 Category: Recreational Class Code: Playgrounds Positional Accuracy: Positioned to an adjacent address or location	A12SE (SW)	302	10	622653 309108
465	Points of Interest - Recreational and Environmental Name: Playground Location: Not Supplied Category: Recreational Class Code: Playgrounds Positional Accuracy: Positioned to an adjacent address or location	A18SW (N)	323	10	622937 309865
465	Points of Interest - Recreational and Environmental Name: Playground Location: Shipstone Road, NR3 Category: Recreational Class Code: Playgrounds Positional Accuracy: Positioned to an adjacent address or location	A18SW (N)	323	10	622937 309865
466	Points of Interest - Recreational and Environmental Name: Playground Location: Not Supplied Category: Recreational Class Code: Playgrounds Positional Accuracy: Positioned to an adjacent address or location	A8NE (S)	345	10	623079 308934
466	Points of Interest - Recreational and Environmental Name: Playground Location: Corncutters Close, NR3 Category: Recreational Class Code: Playgrounds Positional Accuracy: Positioned to address or location	A8NE (S)	345	10	623077 308934
467	Points of Interest - Recreational and Environmental Name: Play Area Location: Not Supplied Category: Recreational Class Code: Playgrounds Positional Accuracy: Positioned to an adjacent address or location	A8NW (SW)	393	10	622748 308912

Map ID	Details	Quadrant Reference (Compass Direction)	Estimated Distance From Site	Contact	NGR
467	Points of Interest - Recreational and Environmental Name: Play Area Location: Dyers Yard, NR3 Category: Recreational Class Code: Playgrounds Positional Accuracy: Positioned to address or location	A8NW (SW)	393	10	622749 308912
468	Points of Interest - Recreational and Environmental Name: Playground Location: Not Supplied Category: Recreational Class Code: Playgrounds Positional Accuracy: Positioned to an adjacent address or location	A14NE (NE)	630	10	623729 309698
468	Points of Interest - Recreational and Environmental Name: Playground Location: Balfour Street, NR3 Category: Recreational Class Code: Playgrounds Positional Accuracy: Positioned to address or location	A14NE (NE)	657	10	623752 309713
469	Points of Interest - Recreational and Environmental Name: Playground Location: Not Supplied Category: Recreational Class Code: Playgrounds Positional Accuracy: Positioned to an adjacent address or location	A17SE (NW)	685	10	622383 309933
469	Points of Interest - Recreational and Environmental Name: Playground Location: Drayton Road, NR3 Category: Recreational Class Code: Playgrounds Positional Accuracy: Positioned to an adjacent address or location	A17SE (NW)	685	10	622383 309933
470	Points of Interest - Recreational and Environmental Name: Playground Location: Not Supplied Category: Recreational Class Code: Playgrounds Positional Accuracy: Positioned to an adjacent address or location	A12SW (W)	691	10	622208 309385
470	Points of Interest - Recreational and Environmental Name: Playground Location: Heigham Street, NR2 Category: Recreational Class Code: Playgrounds Positional Accuracy: Positioned to an adjacent address or location	A12SW (W)	691	10	622208 309385
471	Points of Interest - Recreational and Environmental Name: Playground Location: Gertrude Road, NR3 Category: Recreational Class Code: Playgrounds Positional Accuracy: Positioned to address or location	A19SE (NE)	714	10	623751 309833
471	Points of Interest - Recreational and Environmental Name: Playground Location: Not Supplied Category: Recreational Class Code: Playgrounds Positional Accuracy: Positioned to an adjacent address or location	A19SE (NE)	715	10	623753 309832
472	Points of Interest - Recreational and Environmental Name: Play Area Location: NR2 Category: Recreational Class Code: Playgrounds Positional Accuracy: Positioned to an adjacent address or location	A12SW (W)	732	10	622169 309192
473	Points of Interest - Recreational and Environmental Name: Playground Location: Not Supplied Category: Recreational Class Code: Playgrounds Positional Accuracy: Positioned to an adjacent address or location	A18NW (N)	761	10	622703 310251
473	Points of Interest - Recreational and Environmental Name: Playground Location: Angel Road, NR3 Category: Recreational Class Code: Playgrounds Positional Accuracy: Positioned to an adjacent address or location	A18NW (N)	761	10	622703 310251

Map ID	Details	Quadrant Reference (Compass Direction)	Estimated Distance From Site	Contact	NGR
474	Points of Interest - Recreational and Environmental Name: Play Area Location: NR3 Category: Recreational Class Code: Playgrounds Positional Accuracy: Positioned to an adjacent address or location	A19NW (NE)	844	10	623685 310101
475	Points of Interest - Recreational and Environmental Name: Play Area Location: NR1 Category: Recreational Class Code: Playgrounds Positional Accuracy: Positioned to an adjacent address or location	A8SE (S)	875	10	623263 308428
476	Points of Interest - Recreational and Environmental Name: Play Area Location: NR2 Category: Recreational Class Code: Playgrounds Positional Accuracy: Positioned to an adjacent address or location	A7SE (SW)	911	10	622553 308432
476	Points of Interest - Recreational and Environmental Name: Play Area Location: NR2 Category: Recreational Class Code: Playgrounds Positional Accuracy: Positioned to an adjacent address or location	A7SE (SW)	924	10	622506 308439
477	Points of Interest - Recreational and Environmental Name: Play Area Location: NR3 Category: Recreational Class Code: Playgrounds Positional Accuracy: Positioned to an adjacent address or location	A23SE (N)	926	10	623200 310449
478	Points of Interest - Recreational and Environmental Name: Play Area Location: NR2 Category: Recreational Class Code: Playgrounds Positional Accuracy: Positioned to an adjacent address or location	A7NW (SW)	954	10	622035 308876
479	Points of Interest - Recreational and Environmental Name: Playground Location: Heathgate, NR3 Category: Recreational Class Code: Playgrounds Positional Accuracy: Positioned to address or location	A15NW (E)	993	10	624148 309445

Map ID	Details	Quadrant Reference (Compass Direction)	Estimated Distance From Site	Contact	NGR
480	Local Nature Reserves Name: Mousehold Heath Multiple Area: N Area (m2): 739890.51 Source: Natural England Designation Date: 1st January 1994	A15SW (E)	924	11	624079 309322
481	National Parks Name: The Broads Multiple Area: N Area (m2): 301512785 Source: Natural England Status: Fully Designated - designated as a National Park Designation Date: 1st March 1988	A8NE (SE)	279	11	623223 309027
482	Nitrate Vulnerable Zones Name: Norwich Crag And Gravels Description: Groundwater Source: Environment Agency, Head Office	A13SW (SW)	0	4	623017 309393
483	Sites of Special Scientific Interest Name: St James Pit Multiple Areas: N Total Area (m2): 34716.91 Source: Natural England Reference: 2000158 Designation Details: Local Nature Reserve Designation Date: 28th November 1995 Date Type: Notified Designation Details: Site Of Special Scientific Interest Designation Date: 28th November 1995 Date Type: Notified	A15SW (E)	927	11	624082 309328

Agency & Hydrological	Version	Update Cycle
Contaminated Land Register Entries and Notices Environment Agency - Head Office Broadland District Council - Environmental Health Department Norwich City Council - Environmental Health Department South Norfolk District Council - Environmental Health Department	June 2020 September 2017 September 2017 September 2017	Annually Annual Rolling Update Annual Rolling Update Annual Rolling Update
Discharge Consents Environment Agency - Anglian Region	April 2022	Quarterly
Enforcement and Prohibition Notices Environment Agency - Anglian Region	March 2013	
Integrated Pollution Controls Environment Agency - Anglian Region	January 2009	
Integrated Pollution Prevention And Control Environment Agency - Anglian Region	April 2022	Quarterly
Local Authority Integrated Pollution Prevention And Control South Norfolk District Council - Environmental Health Department Norwich City Council - Environmental Health Department Broadland District Council - Environmental Health Department	June 2014 March 2015 September 2014	Variable Variable Variable
Local Authority Pollution Prevention and Controls South Norfolk District Council - Environmental Health Department Norwich City Council - Environmental Health Department Broadland District Council - Environmental Health Department	June 2014 March 2015 September 2014	Annual Rolling Update Annual Rolling Update Not Applicable
Local Authority Pollution Prevention and Control Enforcements South Norfolk District Council - Environmental Health Department Norwich City Council - Environmental Health Department Broadland District Council - Environmental Health Department	June 2014 March 2015 September 2014	Variable Variable Variable
Nearest Surface Water Feature Ordnance Survey	March 2022	
Pollution Incidents to Controlled Waters Environment Agency - Anglian Region	September 1999	
Prosecutions Relating to Authorised Processes Environment Agency - Anglian Region	July 2015	
Prosecutions Relating to Controlled Waters Environment Agency - Anglian Region	March 2013	
Registered Radioactive Substances Environment Agency - Anglian Region	June 2016	As notified
River Quality Environment Agency - Head Office	November 2001	Not Applicable
River Quality Biology Sampling Points Environment Agency - Head Office	April 2012	
River Quality Chemistry Sampling Points Environment Agency - Head Office	April 2012	
Substantiated Pollution Incident Register Environment Agency - Anglian Region - Central Area Environment Agency - Anglian Region - Eastern Area	April 2022 April 2022	Quarterly Quarterly
Water Abstractions Environment Agency - Anglian Region	April 2022	Quarterly
Water Industry Act Referrals Environment Agency - Anglian Region	October 2017	
Groundwater Vulnerability Map Environment Agency - Head Office	June 2018	As notified
Groundwater Vulnerability - Soluble Rock Risk Environment Agency - Head Office	June 2018	As notified

Agency & Hydrological	Version	Update Cycle
Bedrock Aquifer Designations Environment Agency - Head Office	January 2018	Annually
Superficial Aquifer Designations Environment Agency - Head Office	January 2018	Annually
Source Protection Zones Environment Agency - Head Office	May 2021	Bi-Annually
Extreme Flooding from Rivers or Sea without Defences Environment Agency - Head Office	February 2022	Quarterly
Flooding from Rivers or Sea without Defences Environment Agency - Head Office	February 2022	Quarterly
Areas Benefiting from Flood Defences Environment Agency - Head Office	February 2022	Quarterly
Flood Water Storage Areas Environment Agency - Head Office	February 2022	Quarterly
Flood Defences Environment Agency - Head Office	February 2022	Quarterly
OS Water Network Lines Ordnance Survey	April 2022	Quarterly
Surface Water 1 in 30 year Flood Extent Environment Agency - Head Office	May 2018	Annually
Surface Water 1 in 100 year Flood Extent Environment Agency - Head Office	May 2018	Annually
Surface Water 1 in 1000 year Flood Extent Environment Agency - Head Office	May 2018	Annually
Surface Water Suitability Environment Agency - Head Office	February 2016	Annually
BGS Groundwater Flooding Susceptibility British Geological Survey - National Geoscience Information Service	May 2013	As notified

Waste	Version	Update Cycle
BGS Recorded Landfill Sites British Geological Survey - National Geoscience Information Service	November 2002	As notified
Historical Landfill Sites Environment Agency - Head Office	April 2022	Quarterly
Integrated Pollution Control Registered Waste Sites Environment Agency - Anglian Region	January 2009	Not Applicable
Licensed Waste Management Facilities (Landfill Boundaries) Environment Agency - Anglian Region - Eastern Area	April 2022	Quarterly
Licensed Waste Management Facilities (Locations) Environment Agency - Anglian Region - Eastern Area	April 2022	Quarterly
Local Authority Landfill Coverage Broadland District Council Norfolk County Council - Planning & Transportation - Minerals & Waste Norwich City Council South Norfolk District Council - Environmental Health Department	February 2003 February 2003 February 2003 February 2003	Not Applicable Not Applicable Not Applicable Not Applicable
Local Authority Recorded Landfill Sites Broadland District Council Norfolk County Council - Planning & Transportation - Minerals & Waste Norwich City Council South Norfolk District Council - Environmental Health Department	October 2018 October 2018 October 2018 October 2018	
Potentially Infilled Land (Non-Water) Landmark Information Group Limited	December 1999	Not Applicable
Potentially Infilled Land (Water) Landmark Information Group Limited	December 1999	
Registered Landfill Sites Environment Agency - Anglian Region - Eastern Area	March 2006	Not Applicable
Registered Waste Transfer Sites Environment Agency - Anglian Region - Eastern Area	April 2018	
Registered Waste Treatment or Disposal Sites Environment Agency - Anglian Region - Eastern Area	June 2015	
Hazardous Substances	Version	Update Cycle
Control of Major Accident Hazards Sites (COMAH) Health and Safety Executive	January 2022	Bi-Annually
Explosive Sites Health and Safety Executive	March 2017	Annually
Notification of Installations Handling Hazardous Substances (NIHHS) Health and Safety Executive	August 2001	
Planning Hazardous Substance Enforcements Broadland District Council Norfolk County Council - Planning & Transportation - Minerals & Waste Norwich City Council South Norfolk District Council	February 2016 June 2007 October 2015 October 2015	Variable Annual Rolling Update Variable Variable
Planning Hazardous Substance Consents Broadland District Council Norfolk County Council - Planning & Transportation - Minerals & Waste Norwich City Council South Norfolk District Council	February 2016 June 2007 October 2015 October 2015	Variable Annual Rolling Update Variable Variable

Geological	Version	Update Cycle
BGS 1:625,000 Solid Geology British Geological Survey - National Geoscience Information Service	January 2009	As notified
BGS Estimated Soil Chemistry British Geological Survey - National Geoscience Information Service	December 2015	As notified
BGS Recorded Mineral Sites British Geological Survey - National Geoscience Information Service	May 2022	Bi-Annually
CBSCB Compensation District Cheshire Brine Subsidence Compensation Board (CBSCB) Cheshire Brine Subsidence Compensation Board (CBSCB)	August 2011 November 2020	As notified
Coal Mining Affected Areas The Coal Authority - Property Searches	March 2014	Annual Rolling Update
Mining Instability Ove Arup & Partners	June 1998	Not Applicable
Non Coal Mining Areas of Great Britain British Geological Survey - National Geoscience Information Service	May 2015	Not Applicable
Potential for Collapsible Ground Stability Hazards British Geological Survey - National Geoscience Information Service	April 2020	As notified
Potential for Compressible Ground Stability Hazards British Geological Survey - National Geoscience Information Service	January 2019	As notified
Potential for Ground Dissolution Stability Hazards British Geological Survey - National Geoscience Information Service	January 2019	As notified
Potential for Landslide Ground Stability Hazards British Geological Survey - National Geoscience Information Service	January 2019	As notified
Potential for Running Sand Ground Stability Hazards British Geological Survey - National Geoscience Information Service	January 2019	As notified
Potential for Shrinking or Swelling Clay Ground Stability Hazards British Geological Survey - National Geoscience Information Service	January 2019	As notified
Radon Potential - Radon Affected Areas British Geological Survey - National Geoscience Information Service	July 2011	Annually
Radon Potential - Radon Protection Measures British Geological Survey - National Geoscience Information Service	July 2011	Annually

Industrial Land Use	Version	Update Cycle
Contemporary Trade Directory Entries Thomson Directories	April 2022	Quarterly
Fuel Station Entries Catalist Ltd - Experian	March 2022	Quarterly
Gas Pipelines National Grid	October 2021	Bi-Annually
Points of Interest - Commercial Services PointX	June 2022	Quarterly
Points of Interest - Education and Health PointX	June 2022	Quarterly
Points of Interest - Manufacturing and Production PointX	June 2022	Quarterly
Points of Interest - Public Infrastructure PointX	June 2022	Quarterly
Points of Interest - Recreational and Environmental PointX	June 2022	Quarterly
Underground Electrical Cables National Grid	May 2021	Bi-Annually

Sensitive Land Use	Version	Update Cycle
Ancient Woodland Natural England	February 2021	Bi-Annually
Areas of Adopted Green Belt Broadland District Council Norwich City Council South Norfolk District Council The Broads Authority	October 2020 October 2020 October 2020 October 2020	Quarterly Quarterly Quarterly Quarterly
Areas of Unadopted Green Belt Broadland District Council Norwich City Council South Norfolk District Council The Broads Authority	October 2020 October 2020 October 2020 October 2020	Quarterly Quarterly Quarterly Quarterly
Areas of Outstanding Natural Beauty Natural England	January 2021	Bi-Annually
Environmentally Sensitive Areas Natural England	January 2017	
Forest Parks Forestry Commission	April 1997	Not Applicable
Local Nature Reserves Natural England	February 2021	Bi-Annually
Marine Nature Reserves Natural England	July 2019	Bi-Annually
National Nature Reserves Natural England	January 2021	Bi-Annually
National Parks Natural England	February 2018	Bi-Annually
Nitrate Sensitive Areas Natural England	April 2016	Not Applicable
Nitrate Vulnerable Zones Department for Environment, Food and Rural Affairs (DEFRA - formerly FRCA) Environment Agency - Head Office	April 2016 June 2017	Bi-Annually
Ramsar Sites Natural England	August 2020	Bi-Annually
Sites of Special Scientific Interest Natural England	February 2021	Bi-Annually
Special Areas of Conservation Natural England	July 2020	Bi-Annually
Special Protection Areas Natural England	February 2021	Bi-Annually

A selection of organisations who provide data within this report

Data Supplier	Data Supplier Logo
Ordnance Survey	
Environment Agency	
Scottish Environment Protection Agency	
The Coal Authority	
British Geological Survey	 British Geological Survey NATURAL ENVIRONMENT RESEARCH COUNCIL
Centre for Ecology and Hydrology	 Centre for Ecology & Hydrology NATURAL ENVIRONMENT RESEARCH COUNCIL
Natural Resources Wales	
Scottish Natural Heritage	
Natural England	
Public Health England	
Ove Arup	
Stantec UK Ltd	

Contact	Name and Address	Contact Details
1	British Geological Survey - Enquiry Service British Geological Survey, Environmental Science Centre, Keyworth, Nottingham, Nottinghamshire, NG12 5GG	Telephone: 0115 936 3143 Fax: 0115 936 3276 Email: enquiries@bgs.ac.uk Website: www.bgs.ac.uk
2	Environment Agency - National Customer Contact Centre (NCCC) PO Box 544, Templeborough, Rotherham, S60 1BY	Telephone: 03708 506 506 Email: enquiries@environment-agency.gov.uk
3	Norwich City Council - Environmental Health Department City Hall, St Peters Street, Norwich, Norfolk, NR2 1NH	Telephone: 01603 212302 Fax: 01603 213000 Email: N.rotsos.ncc.ch@gt.net.gov.uk Website: www.norwich.gov.uk
4	Environment Agency - Head Office Rio House, Waterside Drive, Aztec West, Almondsbury, Bristol, Avon, BS32 4UD	Telephone: 01454 624400 Fax: 01454 624409
5	Ordnance Survey Adanac Drive, Southampton, Hampshire, SO16 0AS	Telephone: 03456 05 05 05 Email: customerservices@ordnancesurvey.co.uk Website: www.ordnancesurvey.gov.uk
6	Norwich City Council City Hall, St. Peters Street, Norwich, Norfolk, NR2 1NH	Telephone: 01603212212 Fax: 01603 213000 Website: www.norwich.gov.uk
7	Norfolk County Council - Planning & Transportation - Minerals & Waste County Hall, Martineau Lane, Norwich, Norfolk, NR1 2DH	Telephone: 0844 800 8020 Fax: 0844 800 8012 Email: information@norfolk.gov.uk Website: www.norfolk.gov.uk
8	Health and Safety Executive 5S.2 Redgrave Court, Merton Road, Bootle, L20 7HS	Website: www.hse.gov.uk
9	Stantec UK Ltd Caversham Bridge House, Waterman Place, Reading, RG1 8DN	Telephone: 0118 950 0761 Email: pba.reading@stantec.com Website: www.stantec.com
10	PointX 7 Abbey Court, Eagle Way, Sowton, Exeter, Devon, EX2 7HY	Website: www.pointx.co.uk
11	Natural England County Hall, Spetchley Road, Worcester, WR5 2NP	Telephone: 0300 060 3900 Email: enquiries@naturalengland.org.uk Website: www.naturalengland.org.uk
-	Public Health England - Radon Survey, Centre for Radiation, Chemical and Environmental Hazards Chilton, Didcot, Oxfordshire, OX11 0RQ	Telephone: 01235 822622 Fax: 01235 833891 Email: radon@phe.gov.uk Website: www.ukradon.org
-	Landmark Information Group Limited Imperium, Imperial Way, Reading, Berkshire, RG2 0TD	Telephone: 0844 844 9952 Fax: 0844 844 9951 Email: customerservices@landmarkinfo.co.uk Website: www.landmarkinfo.co.uk

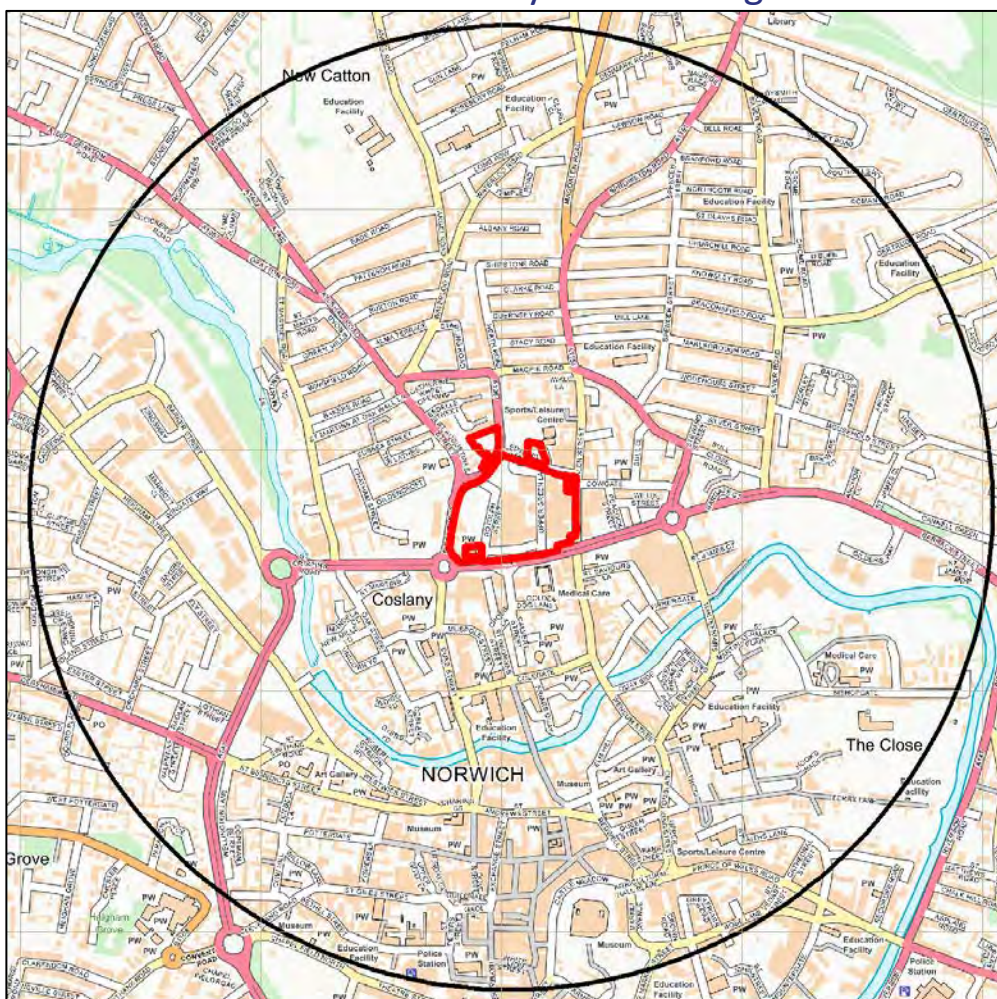
Please note that the Environment Agency / Natural Resources Wales / SEPA have a charging policy in place for enquiries.

K. PRELIMINARY UXO ASSESSMENT

This page is intentionally blank

PRELIMINARY UNEXPLODED ORDNANCE (UXO) THREAT ASSESSMENT

Meeting the requirements of *CIRIA C681* 'Unexploded Ordnance (UXO) – A guide for the Construction Industry' Risk Management Framework



6 ALPHA PROJECT NUMBER	9837	ORIGINATOR	M. Stott
LANDMARK ORDER NUMBER	297057661_2	REVIEWED BY	L. Gregory
CLIENT REFERENCE	CON01-NORW-045	RELEASED BY	L. Gregory
PROJECT	Anglia Square	DATE	20 th June 2022
RECOMMENDATION	This Study Site requires a Detailed UXO Threat and Risk Assessment		

STUDY SITE

The Study Site is described as “Anglia Square, NORWICH, NR3 1DZ”, and it is centred on National Grid Reference 623020, 309380.

THREAT POTENTIAL AND RECOMMENDATIONS

The potential for a UXO hazard to occur, and more specifically, the potential for unexploded WWI and WWII ordnance to exist at this site is assessed as being **LIKELY** (Figure 2).

In accordance with CIRIA C681 Chapter 5 on managing UXO risks, 6 Alpha recommends that the next stage in the risk management framework is:

DETAILED UXO THREAT & RISK ASSESSMENT

We would be pleased to provide this service, please contact *Envirocheck* for further details:



REPORT SUMMARY

During WWII, the Study Site was situated within *Norwich County Borough*, which recorded 18 High Explosive (HE) bomb strikes per 100 hectares; a “low” level of bombing.

Luftwaffe aerial reconnaissance photography associated with the Study Site identified *Nelson Barracks* (595m east) as a primary bombing target.

Air Raid Precaution (ARP) records identified three HE bomb strikes on-site. In addition, five HE bomb strikes were identified within 100m, the closest being within 30m east of the Study Site boundary.

Official bomb damage mapping was not available. Nonetheless, an analysis of further historic records identified significant bomb damage to structures on *Magdalen Street*, *Botolph Street* and *Pitt Street* all of which are located on-site and/or in the immediate vicinity of the Study Site.

Given that both bombing and bomb damage were recorded on-site; it would suggest that further action is warranted to address the potential for UXO encounter.

USING THIS REPORT

This Preliminary Assessment is designed to inform environmental and construction professionals of the potential threat of military related explosives and/or ordnance on, or in, the vicinity of the Study Site.

This assessment is designed to be employed as a site-screening tool to meet with the requirement of Phase One of the *CIRIA UXO Risk Management Framework*; there are two broad prospective outcomes; either the threat level requires a detailed threat & risk assessment; or no further action is required. In the former instance we can provide a report within 10 working days (or more quickly upon application).

Two figures accompany the report, the *Second World War* (WWII) High Explosive (HE) Bomb Density and the final Probability of UXO Encounter. The purpose of this approach is to demonstrate that whilst bomb density statistics give an indication for WWII bombing, they should not be relied upon exclusively to generate a holistic assessment.










For further information, please contact *Envirocheck*:

Telephone: +44 (0)844 844 9952

Website: <http://www.envirocheck.co.uk>

Email: customerservice@envirocheck.co.uk

DATA FINDINGS

Threat Source (within 1,000m)	Detail	
	Identified	Comments
 Military Facilities/Activity	✓	<i>Nelson Barracks</i> was located 595m east
 Ordnance Manufacture/Storage	✗	None recorded within 1,000m.
 WWII Decoy Bombing Sites	✗	None recorded within 1,000m.
 WWII Defensive Features	✓	“Barrage Balloon” Sites were located 630m north-east, 650m west-north-west, 830m south-east and 975m south-south-west.
 WWII <i>Luftwaffe</i> Designated Bombing Targets	✓	<i>Luftwaffe</i> aerial photography identified <i>Nelson Barracks</i> (595m east) as a primary bombing target.
 WWII Bomb Strikes (Study Site Boundary)	✓	ARP records identified three HE bomb strikes on-site.
 WWII Bomb Strikes (Wider Area)	✓	ARP records identified HE bomb strikes 30m east, 65m north-east, 70m south, 90m west and 100m north-east.
 WWII Bomb Damage	✓	Significant bomb damage was recorded to structures on-site.
 Abandoned Bomb Register	✓	The official abandoned bomb list identified one abandoned bomb located at <i>Substation, Lower Hellesdon Road</i> 855m north-west.
 Potential Threat Sources	✓	The most probable UXO threat is posed by WWII <i>German</i> HE bombs, whilst IBs and <i>British</i> AAA projectiles pose a residual threat.
 WWII Bombing Density Per 100 Hectares	✓	The Study Site was located within <i>Norwich County Borough</i> , which recorded 18 HE bomb strikes per 100 hectares.

IMPORTANT NOTES

1. The term ‘Preliminary UXO Threat Assessment’ has been used to describe this report, to fall in line with the *CIRIA* C681 guidelines. Whilst the term ‘Risk’ can be justifiably used at this stage, the reader should note that the ‘Consequence’ function of ‘Risk’ is not considered. Should it be required, this would be addressed in the ‘Detailed UXO Threat & Risk Assessment’ (Stages 2 and 3).
2. This report is accurate and up to date at the time of writing.
3. The assessment levels have been generated from historical data and third party sources. Where possible *6 Alpha* have sought to verify the accuracy of such data, but cannot be held accountable for inherent errors that may be in third party data sets (e.g. *National Archives* or library sources).
4. *6 Alpha* have exercised all reasonable care, skill and due diligence in producing this service.
5. Whilst every effort has been used to identify all potential UXO/explosive threats, there were a number of private facilities, which may not have released privately recorded information concerning UXO/explosive threats into the public domain. It is therefore possible that some of the aforementioned sites may not be included within the database.

ANGLIA SQUARE, NORWICH, NR3 1DZ

WWII High Explosive Bomb Density

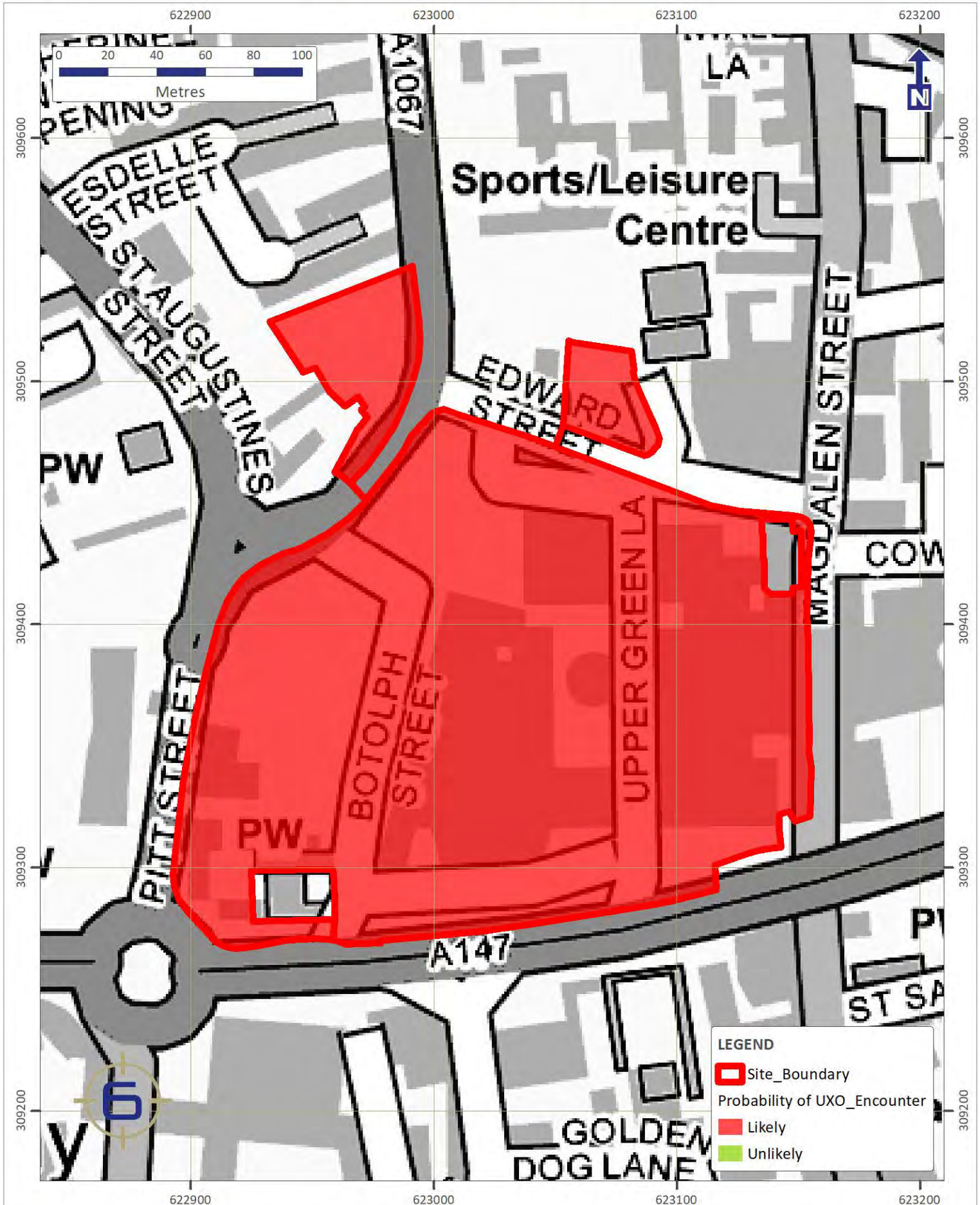


LEGEND

 Site_Boundary

High Explosive Bomb Density

- Less than 15 bombs per 100 hectares
- 16-25 bombs per 100 hectares
- 26-35 bombs per 100 hectares
- 36-45 bombs per 100 hectares
- Over 46 bombs per 100 hectares



This page is intentionally blank

L. PROPOSED PHASE II INTRUSIVE INVESTIGATIONS

This page is intentionally blank

Further site investigation should be undertaken to quantify the risk outlined within this Preliminary Risk Assessment.

Ground Investigation Methodology

The site work will be undertaken on the basis of the practices set out in BS 10175:2011+A2:2017, BS 5930:2015+A1:2020 and ISO 1997:2007. The locations of exploratory holes have been planned, where possible, in general accordance with CLR 4.

The objective of the intrusive investigation is to retrieve soil samples to confirm the absence/presence of contamination and also undertake gas monitoring to ascertain whether there is a risk from ground gases migrating to site.

Groundwater has also been identified as a receptor and suitable samples will be taken and analysed to confirm that there is no impact on controlled waters.

Boreholes will be advanced using either cable percussion or dynamic sampling techniques or. The depths and indicative locations are shown on the attached plan. Please note that the locations of the exploratory holes may be changed due to the presence of services and operational needs of the Anglia Square Shopping Centre.

Stansted Environmental Services Limited will be onsite during the investigation to log the exploratory holes and take appropriate samples.

A copy of the proposed exploratory hole location plan is given in Appendix A which shows the provisional depths and where standpipes are to be installed.

Sampling & Analysis

Soil

Suitable samples will be taken throughout the depths of the trial pits and boreholes. All samples will be screened for presence of Total Volatile Organic Compounds (TVOCs) using a PID (MiniRae Lite).

At least two samples from each exploratory hole will be selected for analysis for the following suite of determinands:

- A suite of metals comprising As, B (water soluble), Cd, Cr, CrVI, Cu, Pb, Hg, Ni, Se and Zn;
- Speciated PolyAromatic Hydrocarbons (USEPA 16);
- Total Petroleum Hydrocarbons (CWG speciated analysis);
- Benzene, Toluene, Ethylbenzene, Xylenes (BTEX) and MTBE;
- Total Cyanide;
- Phenols (total monohydric);
- Asbestos (identification only);
- Soil Organic Matter (SOM); and
- pH and Water Soluble Sulphate.

Selected samples will also be subjected to analysis for PCBs and pathogens. In addition, Waste Acceptance Criteria testing will be undertaken on samples to identify the correct waste disposal route.

If the results of the PID screen indicate the presence of TVOCs >10ppm then these samples will be subjected to analysis for a suite comprising VOCs/SVOCs.

All samples will be tested at an appropriate UKAS/MCerts accredited laboratory where possible.

Groundwater

Standpipes will be installed into selected boreholes. Within the cable percussion boreholes, standpipes will be sealed within the White Chalk Subgroup while in the shallow dynamic sampler boreholes, standpipes will be placed within the Alluvium or River Terrace Deposits

Samples will be taken on three separate occasions after the completion of the ground investigation works and analysed for a similar suite of determinands as for the soil samples. If necessary, groundwater may be extended after discussion with the Environment Agency and will be subjected to a separate Groundwater Monitoring Plan (outside the scope of the Phase II Ground Investigation and Generic Risk Assessment report).

All samples will be tested at an appropriate UKAS/MCerts accredited laboratory.

Gas Monitoring

Gas and groundwater monitoring will be undertaken in accordance with CIRIA C665 and on at least six separate occasions over a 2 to 3 month period. Visits will be attempted to target periods when low or falling atmospheric pressure is recorded.

Gas monitoring will be undertaken using a BioGas RASI700 (to record CH₄, CO₂, O₂, H₂S and CO) while TVOCs will be measured using a MiniRae Lite. Atmospheric pressure and borehole flow rate will also be measured. Groundwater levels and base of the monitoring well will also be recorded using a Geotechnical Instruments dipmeter.

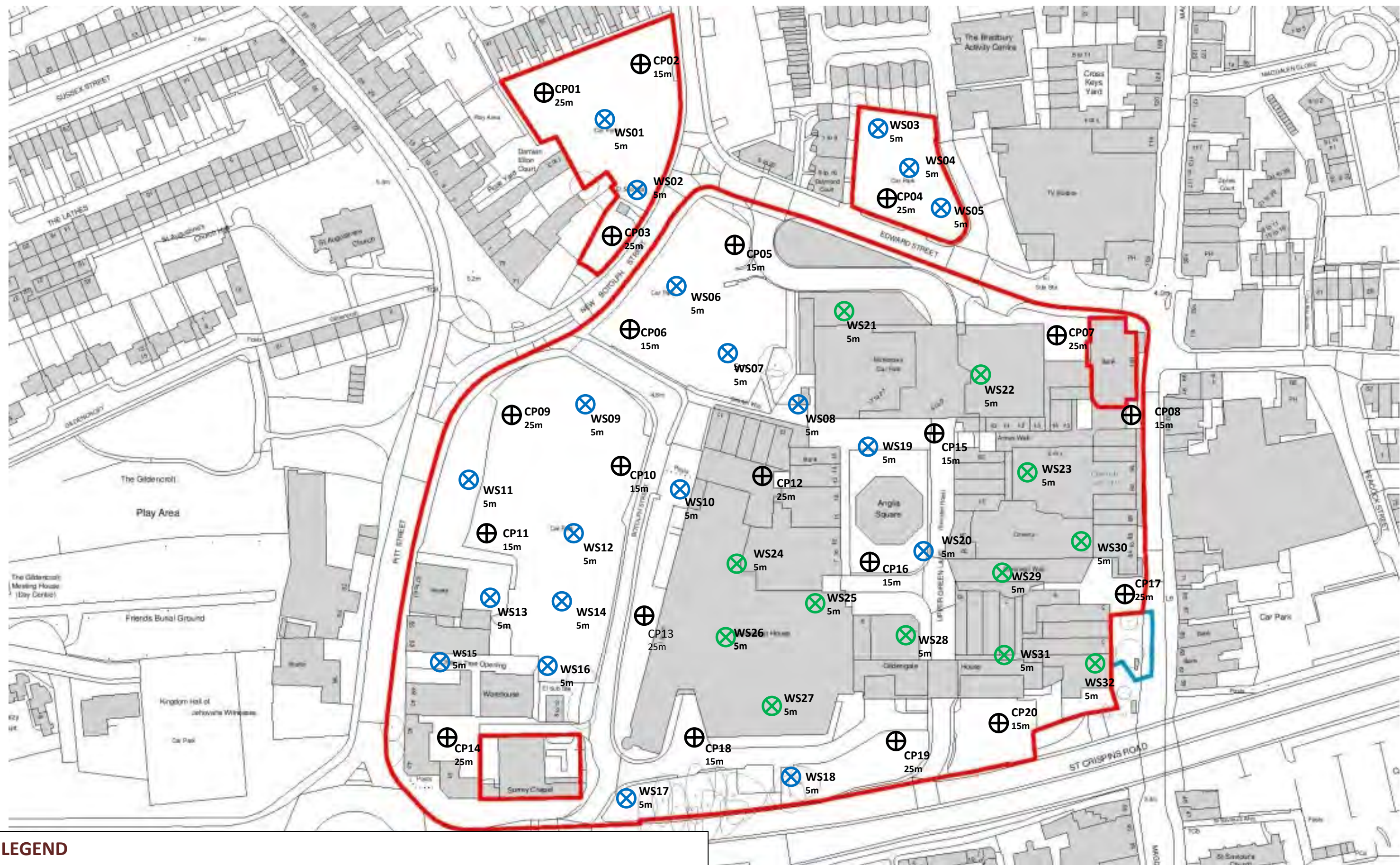
Reporting

On completion of site works outlined above, a Phase II Ground Investigation Report will be produced.

The report will comprise the following items:


- Introduction
- Site Setting
- Summary of Phase I Report
- Site Work
- Summary of Ground Conditions
- Laboratory Analysis
- Generic Risk Assessment – human health and groundwater
- Gas Risk Assessment
- Preliminary Hazardous Waste Classification

Plans showing the location of the exploratory holes in relation to the proposed site development will also be included as will engineers' records of the soils encountered in the boreholes and trial pits. Laboratory test result records will be included within an appendix.



LEGEND

- ⊕ Provisional location of Cable Percussion borehole (with depth) with standpipe into chalk
- ⊗ Provisional location of Window Sampler borehole (with depth) with standpipe into River Terrace Deposits
- ⊗ Provisional location of Window Sampler borehole (with depth) without standpipe (post demolition)

Originator	GB	ANGLIA SQUARE, NORWICH CON01-NORW-045	PROVISIONAL EXPLORATORY HOLE PLAN	
Checked & Approved	WGG			