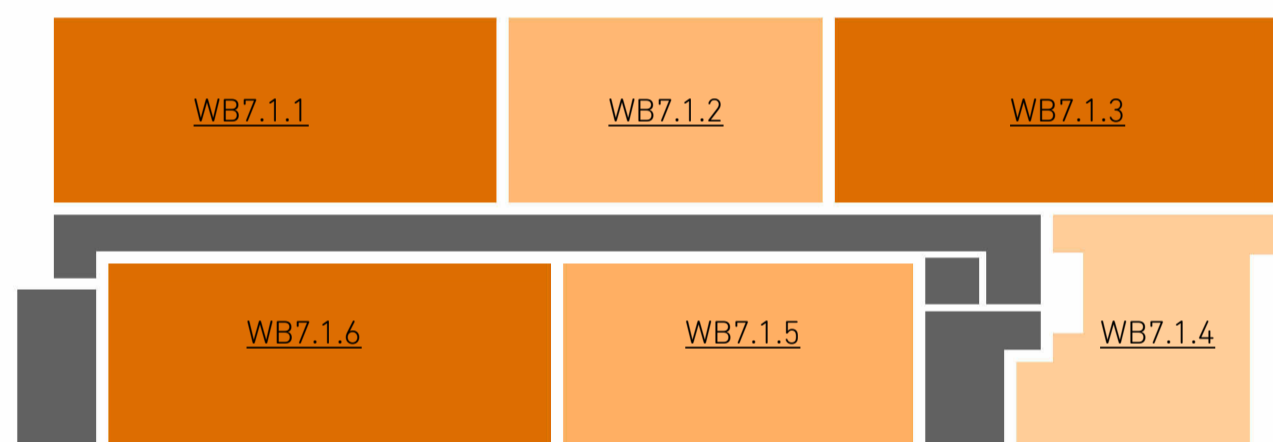
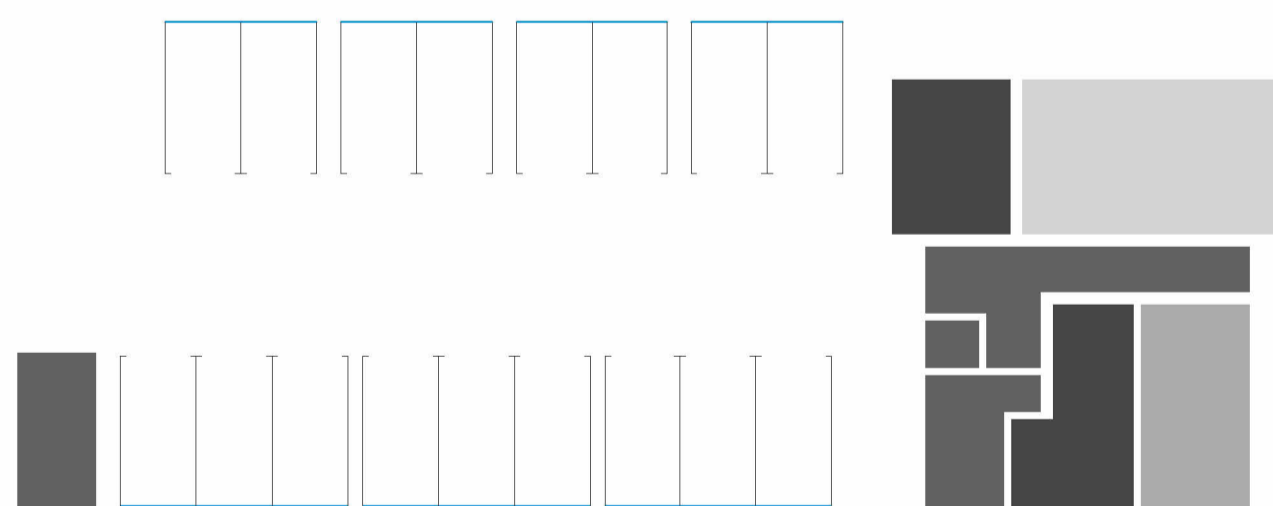


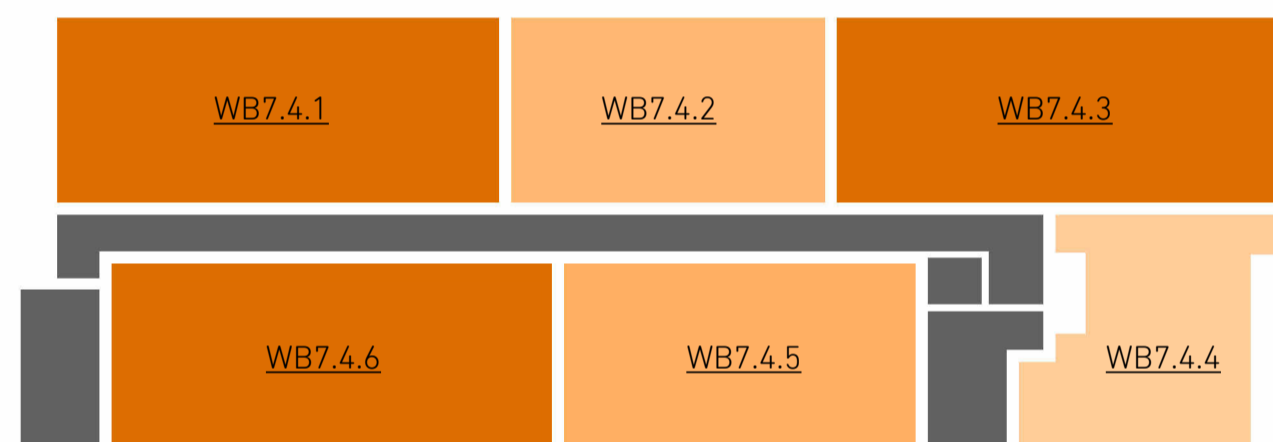
3 02/Flr  
1 : 250



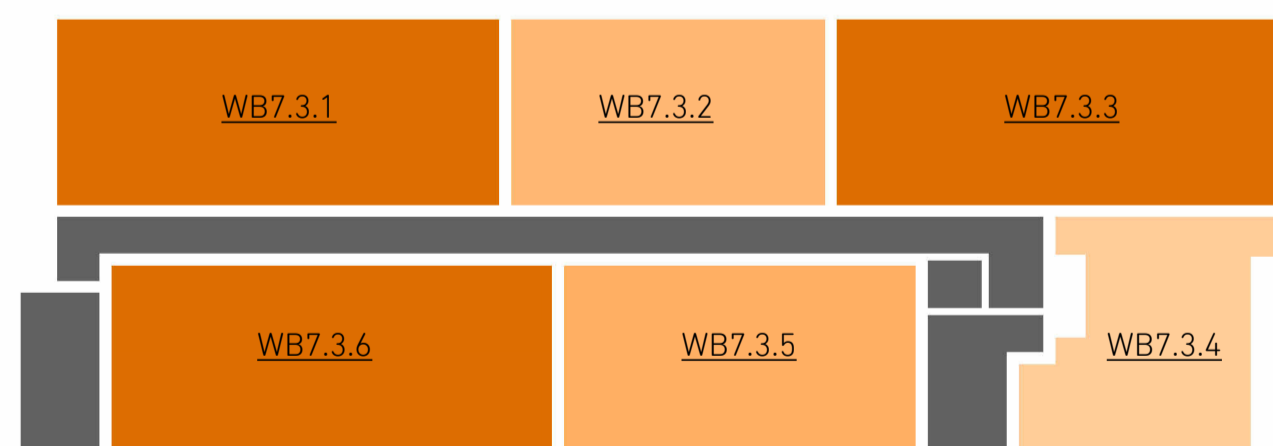
2 01/Flr  
1 : 250



6 00/Flr  
1 : 250



5 04/Flr  
1 : 250



4 03/Flr  
1 : 250

Unit Types 2	
Name	Count

Flat_1B/2P_M4(2)	5
Flat_2B/3P_M4(2)	5
Flat_2B/4P_M4(2)	5
Flat_3B/5P_M4(2)	15

Grand total: 30

Refuse Schedule		
Type	Volume	Litres

Wheelie bin - 1100 litre - Recycling	4.59 m³	4400
	4.59 m³	4400
Wheelie bin - 1100 litre - Refuse	4.59 m³	4400
	4.59 m³	4400

Cycle Spaces
--------------

58

Deal Ground Unit Type

- Common\_Bike Store
- Common\_Bin Store
- Common\_Circulation
- Common\_Plant Room

Deal Ground Unit Type

- Common\_Circulation
- Flat\_1B/2P\_M4(2)
- Flat\_2B/3P\_M4(2)
- Flat\_2B/4P\_M4(2)
- Flat\_3B/5P\_M4(2)

1. All Dimensions in mm unless stated otherwise.  
 2. Do not scale this drawing. All dimensions to be verified by the contractor before work is commenced.  
 3. Architect to be notified immediately if any discrepancies are found.  
 4. All shop drawings to be approved by Architect before work commences.  
 5. All details to be in accordance with relevant British Standards and manufacturers recommendations and specification.  
 6. This drawing is the property of Stolton Studio Ltd. copyright reserved. This drawing is not to be copied, reproduced, retained or disclosed to any unauthorised person either wholly or in part without the specific consent in writing of Stolton Studio.  
 7. All work to be carried out by a competent contractor working, where appropriate, to an agreed method statement.  
 8. Please note that all details shown on GAs are generated automatically by the computer software, and are not to be used for reference or construction.  
 9. For all interface details, please refer to 1:5 drawings.  
 10. This drawing is produced based on Survey information by others and Stolton Studio Ltd take no responsibility for the accuracy of this information.

**Notes**  
 Please note that all details shown on GAs are generated automatically by the computer software, and are not to be used for reference or construction. For all interface details, please refer to 1:5 drawings.

Rev	Date	Description
C	19/06/23	Reserved Matters Issue
B	03/05/23	Amendments
A	19/04/23	DRAFT Issue

Drawing Title:	W_Block 7_Area Plans, 00_Flr-05_Flr	Scale:	1 : 250 @ A1
Project No.:	055	First Issue:	19/04/23
Project Name:	Deal Ground and May Gurney	Status:	Stage 3
Project Address:	Bracondale, Norwich	Drawing No.:	055-S3-(WB7.ZZ)-A104
		Rev.:	C

