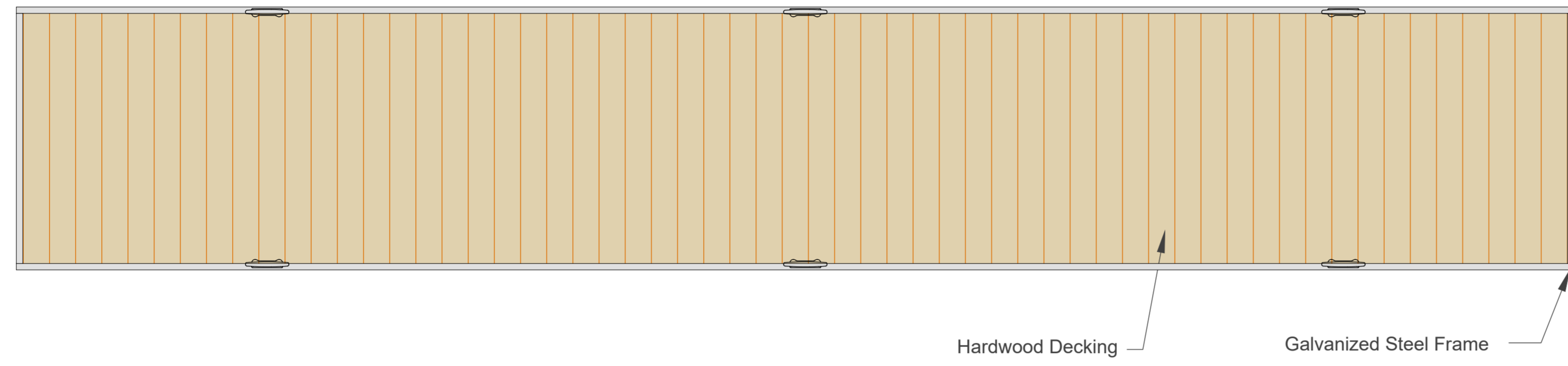
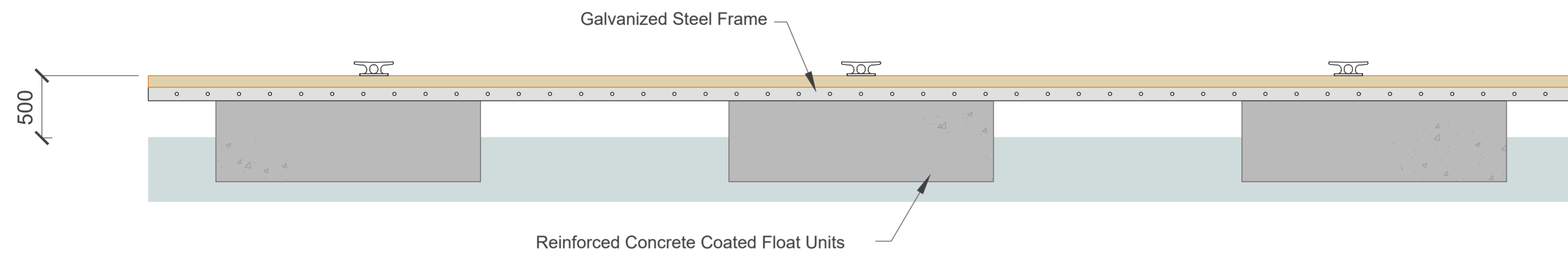


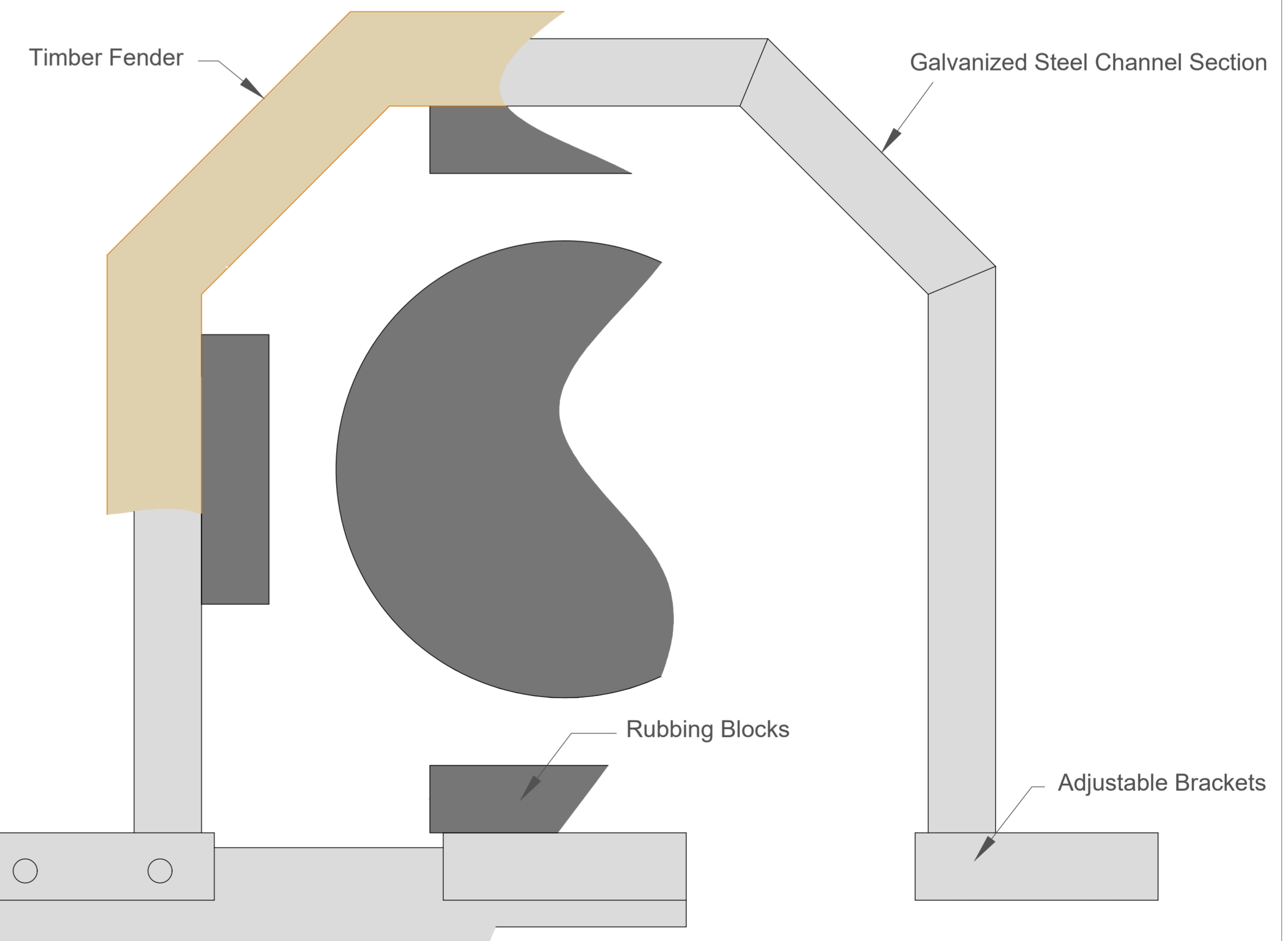
Plan View :



Side Elevation :



Indicative Pontoon Arrangement



Indicative Pile Fender Arrangement

1. All Dimensions in mm unless stated otherwise.
 2. Do not scale this drawing. All dimensions to be verified by the contractor before work is commenced.
 3. Architect to be notified immediately if any discrepancies are found.
 4. All shop drawings to be approved by Architect before work commences.
 5. All details to be in accordance with relevant British Standards and manufactures recommendations and specification.
 6. This drawing is the property of Stolon Studio Ltd, copyright reserved. This drawing is not to be copied, reproduced, retained or disclosed to any unauthorised person either wholly or in part without the specific consent in writing of Stolon Studio.
 7. All work to be carried out by a competent contractor working, where appropriate, to an agreed method statement.
 8. Please note that all details shown on GAs are generated automatically by the computer software, and are not to be used for reference or construction.
 9. For all interface details, please refer to 1:5 drawings.
- This drawing is produced based on Survey information by others and Stolon Studio Ltd take no responsibility for the accuracy of this information.

Notes
 Please note that all details shown on GAs are generated automatically by the computer software, and are not to be used for reference or construction. For all interface details, please refer to 1:5 drawings.

Rev A Date 19/06/2023 Description 19/06/2023

Drawing Title:	Pontoon and Fender Detail	Scale:	1:30 @A1
Project No.:	055	First Issue:	19/06/2023
Project Name:	Dealground and May Gurney	Status:	Stage 3
Project Address:	Bracondale, Norwich	Drawing No.:	055-S3-(LM.XX)-A102
		Rev.:	A

The Studio, Maple Court,
 33-37 Beaufort Rd, London
 SE23 1AA | 020 3355 9533
 mail@stolon.co.uk