

**Key:**

- Site Boundary
- 1km Study Area

**NHER Record Point**

- Modern
- Undated

**NHER Record Area**

- Modern
- Undated

0 100 200 300 400 500 m

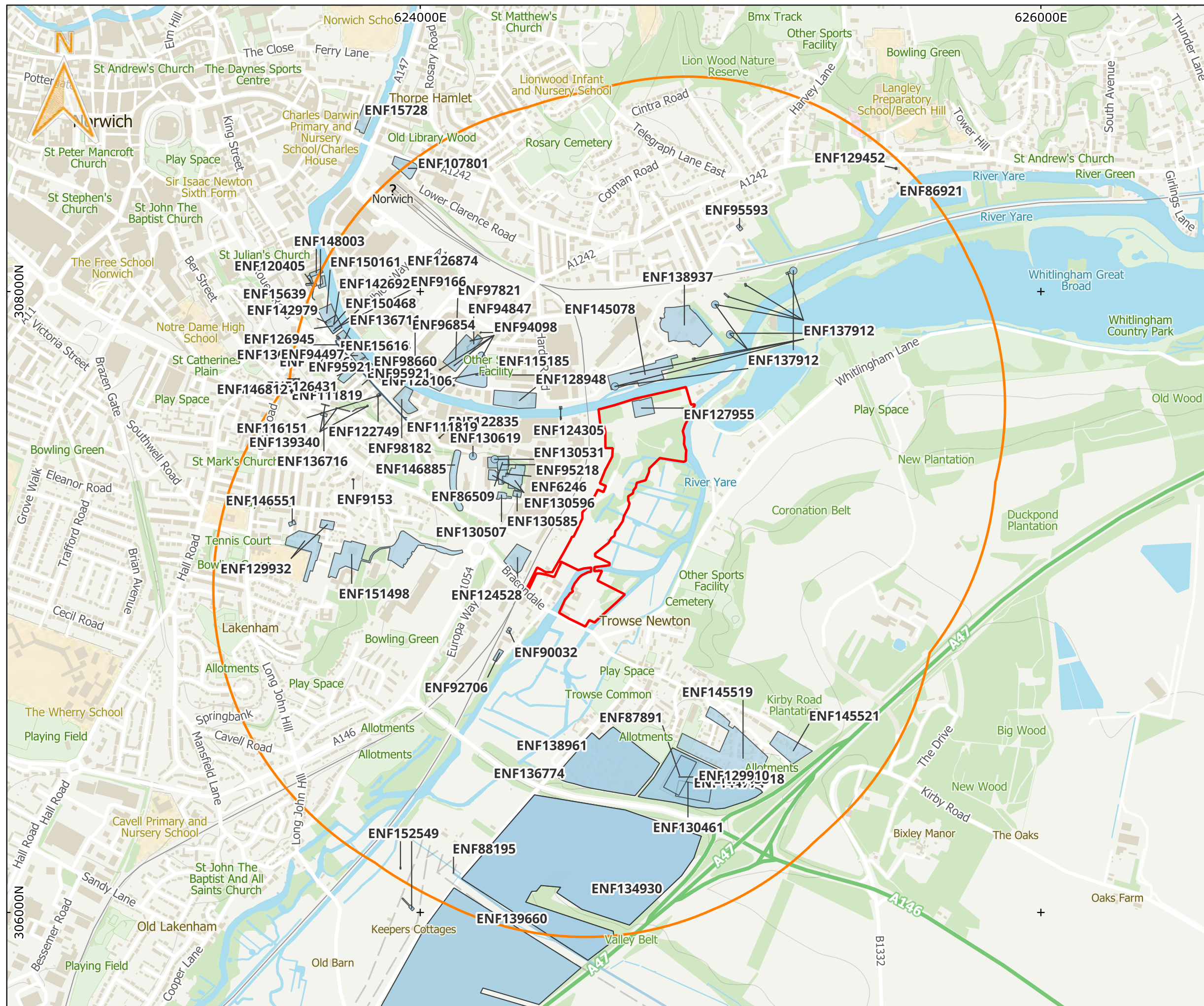


**Deal Ground - May Gurney Site, Norwich, Norfolk**

**Figure 10**

Norfolk Historic Environment Records within the Study Area (Modern and Undated)

Project No.08890 | 2/6/2023 | Drawn By: NG



**Key:**

- Site Boundary
- 1km Study Area
- Previous Investigation (Point)
- Previous Investigation (Area)
- Previous Investigation (Line)

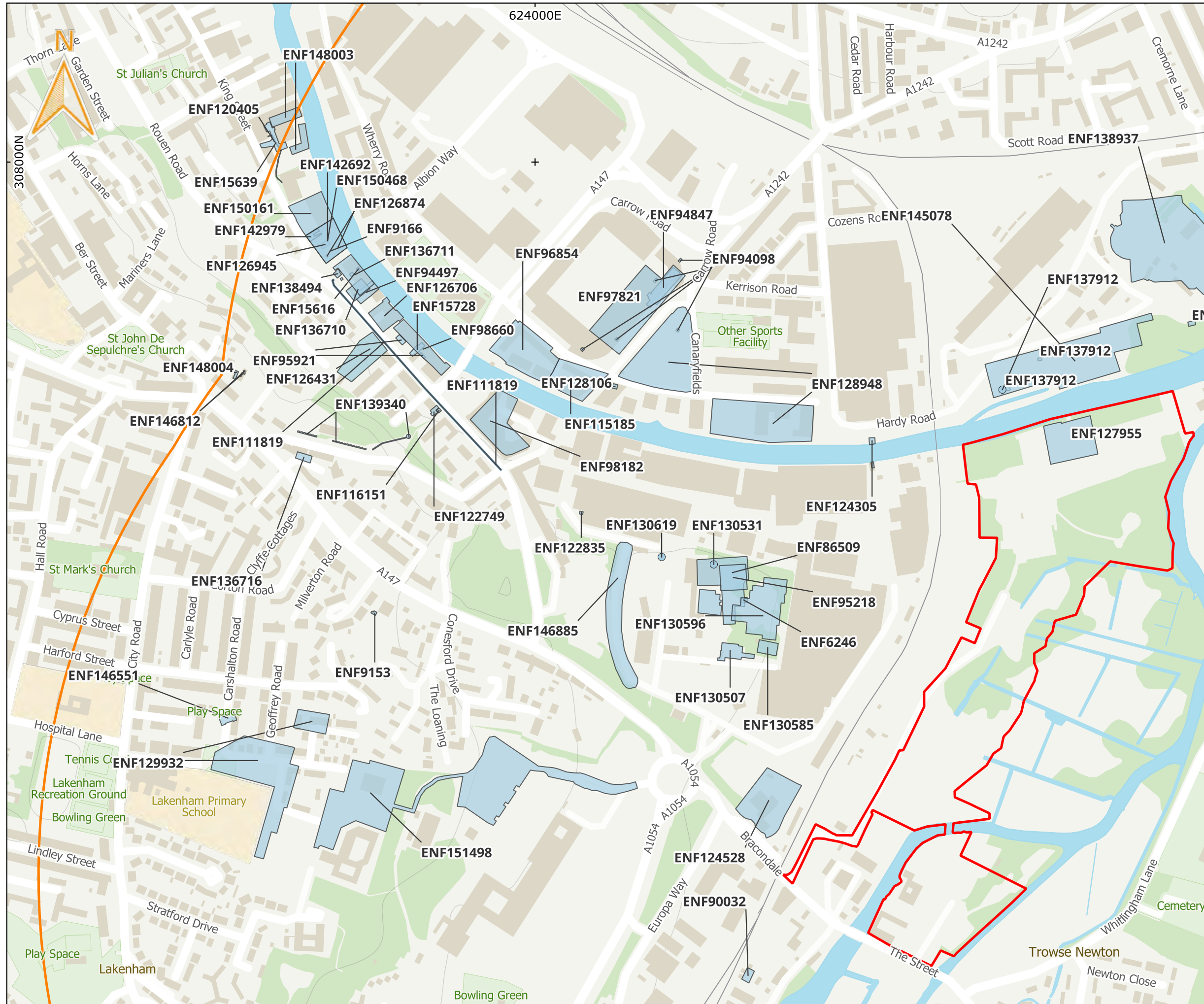
0 100 200 300 400 500 m



**Deal Ground - May Gurney Site, Norwich, Norfolk**


**Figure 11**  
Previous Archaeological Investigations within the Study Area

Project No.08890 | 2/6/2023 | Drawn By: NG



**Key:**

- Site Boundary
- 1km Study Area
- Previous Investigation (Point)
- Previous Investigation (Area)
- Previous Investigation (Line)



**Deal Ground - May Gurney Site, Norwich, Norfolk**

**Figure 12**  
 Previous Archaeological Investigations within the Study Area with focus to the west of the Site