

Key:

- Site Boundary

Historic Landscape Character

- 20th century agriculture
- Horticulture
- Inland drained enclosure
- Inland managed wetland
- Parks, gardens, recreation
- Woodland

0 100 200 300 400 500 m



Deal Ground - May Gurney Site, Norwich, Norfolk

Figure 13

Historic Landscape Character

Project No.08890 | 2/6/2023 | Drawn By: NG

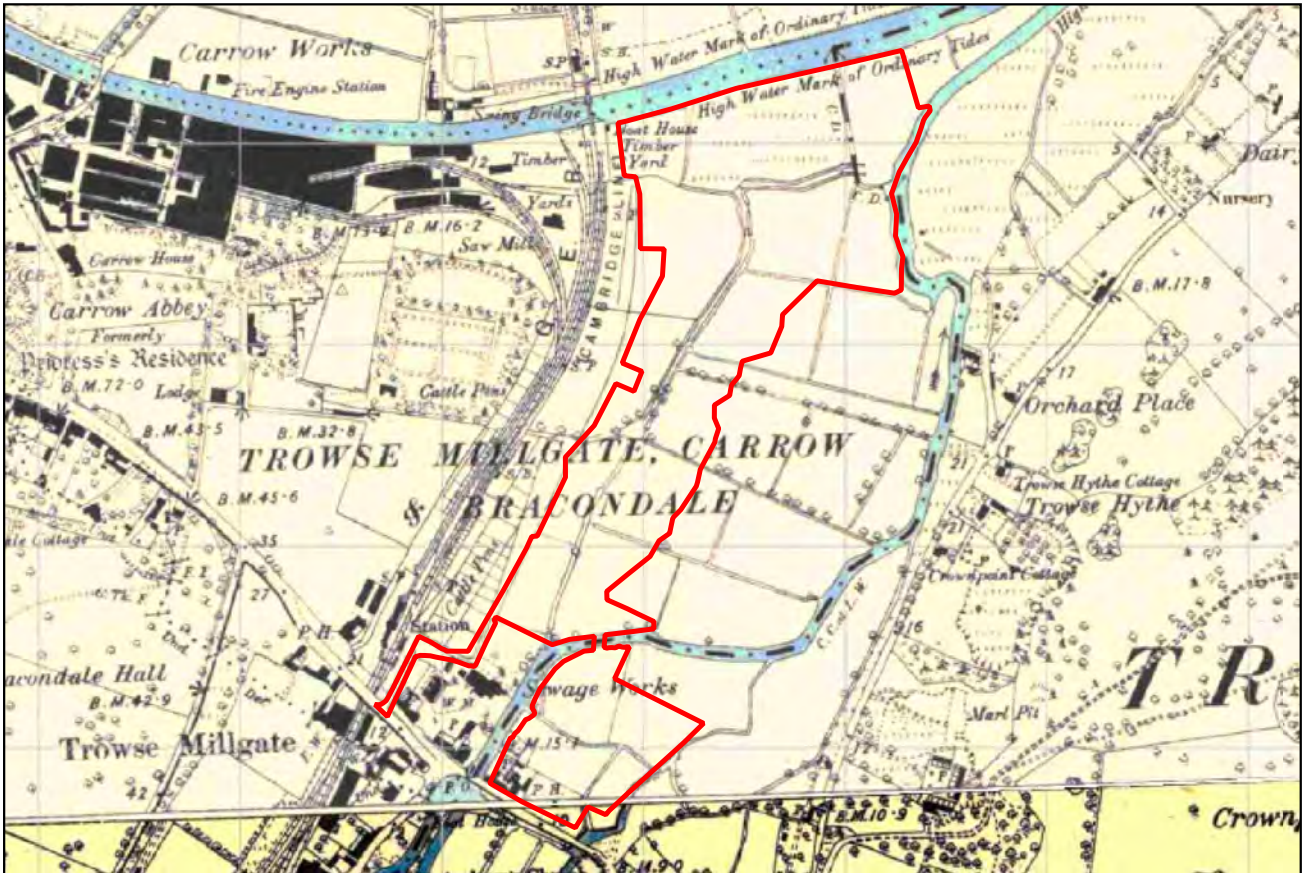


Figure 14: 1883 Ordnance Survey Map 1:10,560

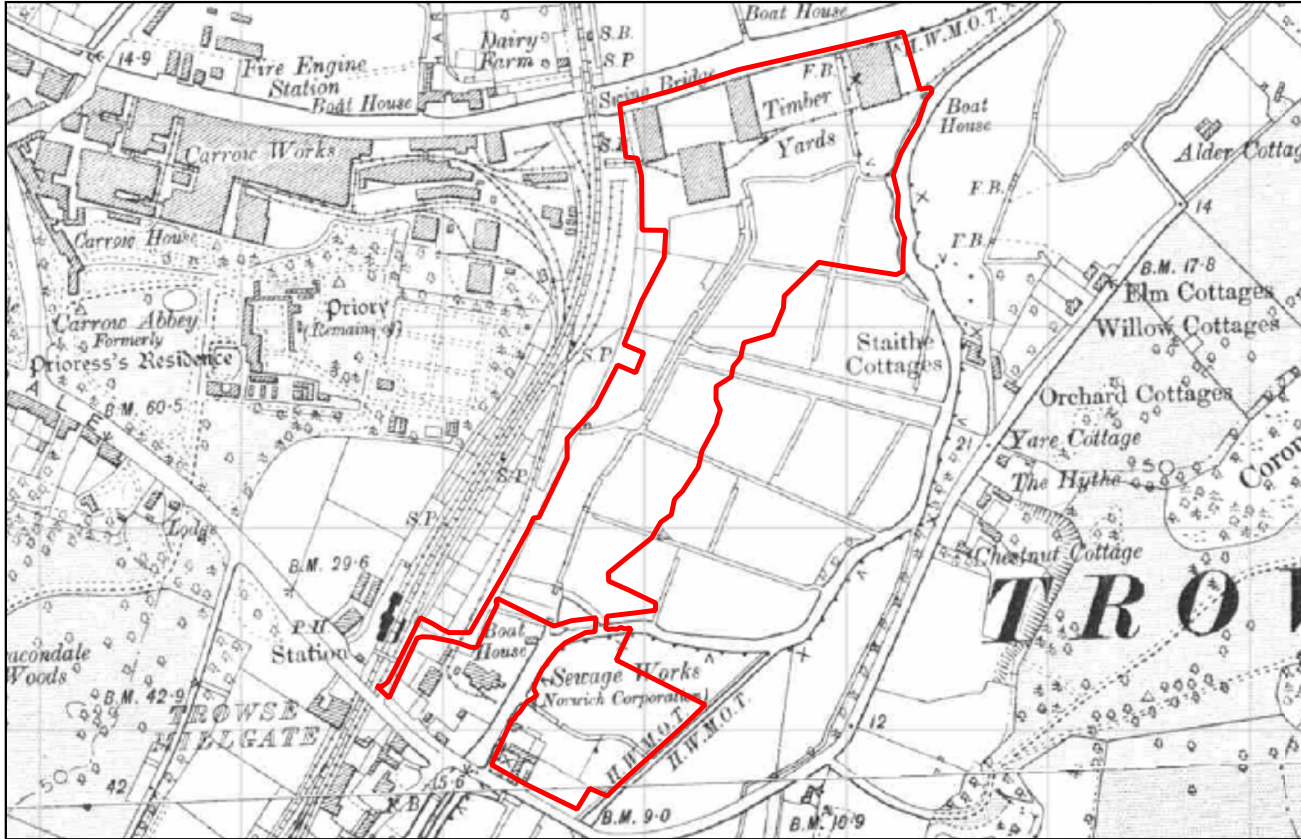


Figure 15: 1905 Ordnance Survey Map 1:10,560

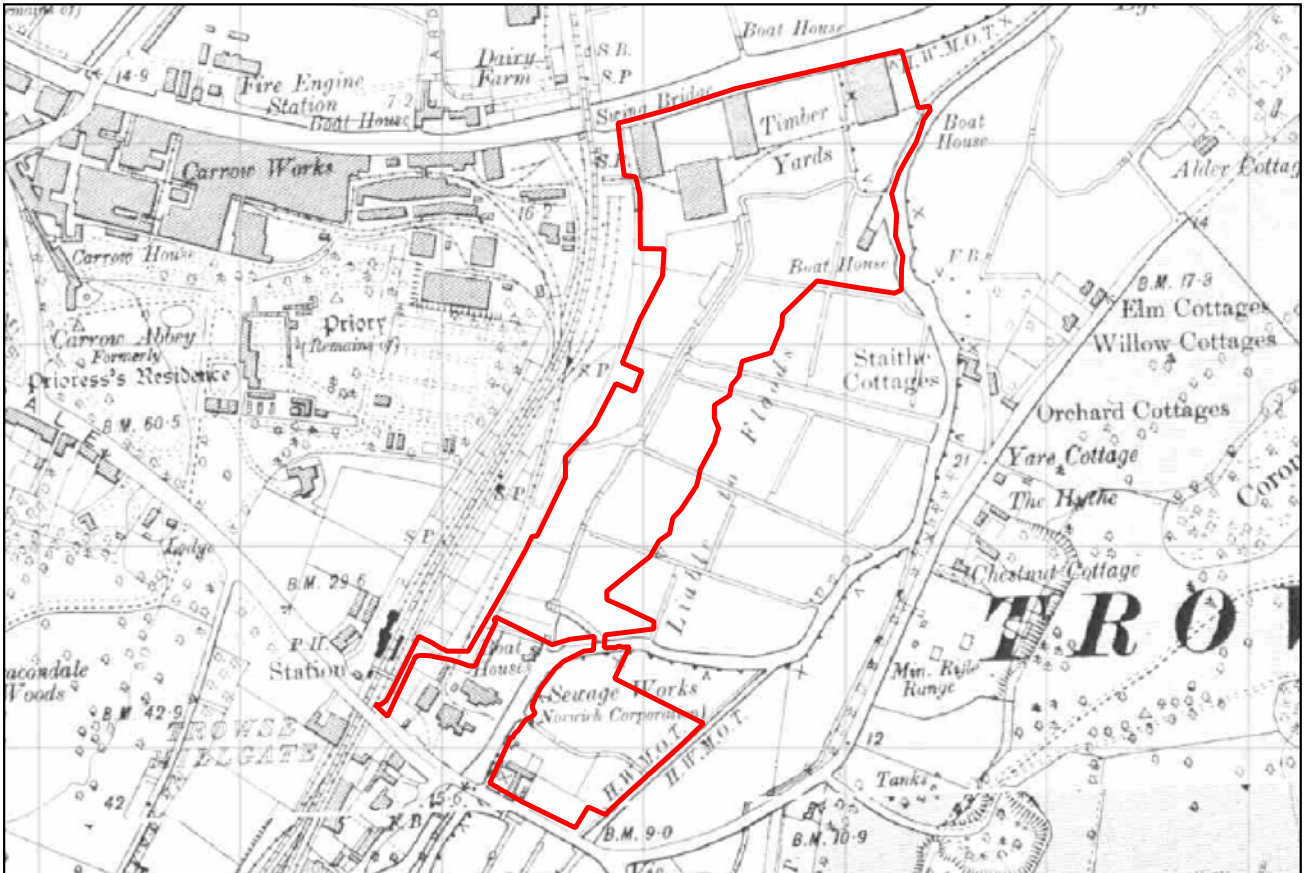


Figure 16: 1912 Ordnance Survey Map 1:10,560

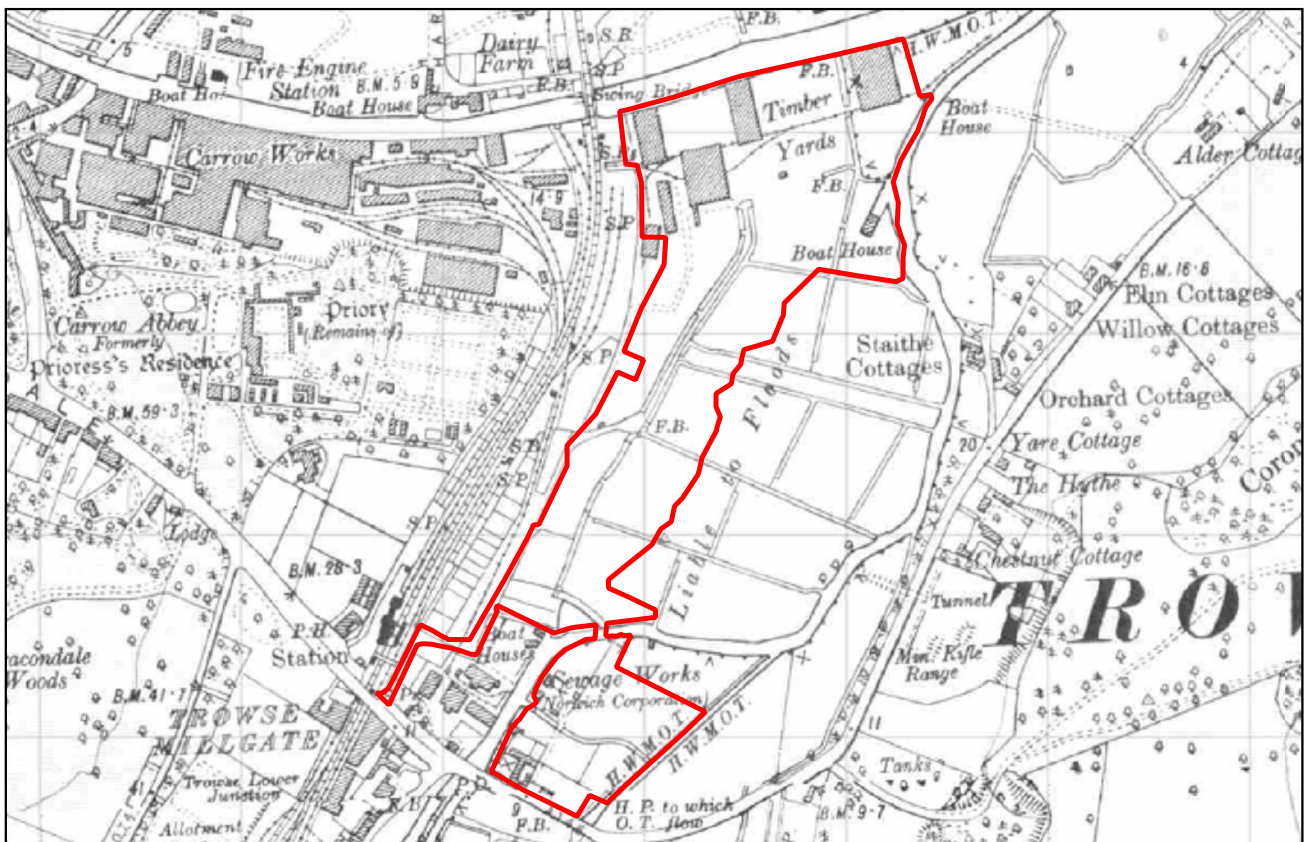


Figure 17: 1926 Ordnance Survey Map 1:10,560

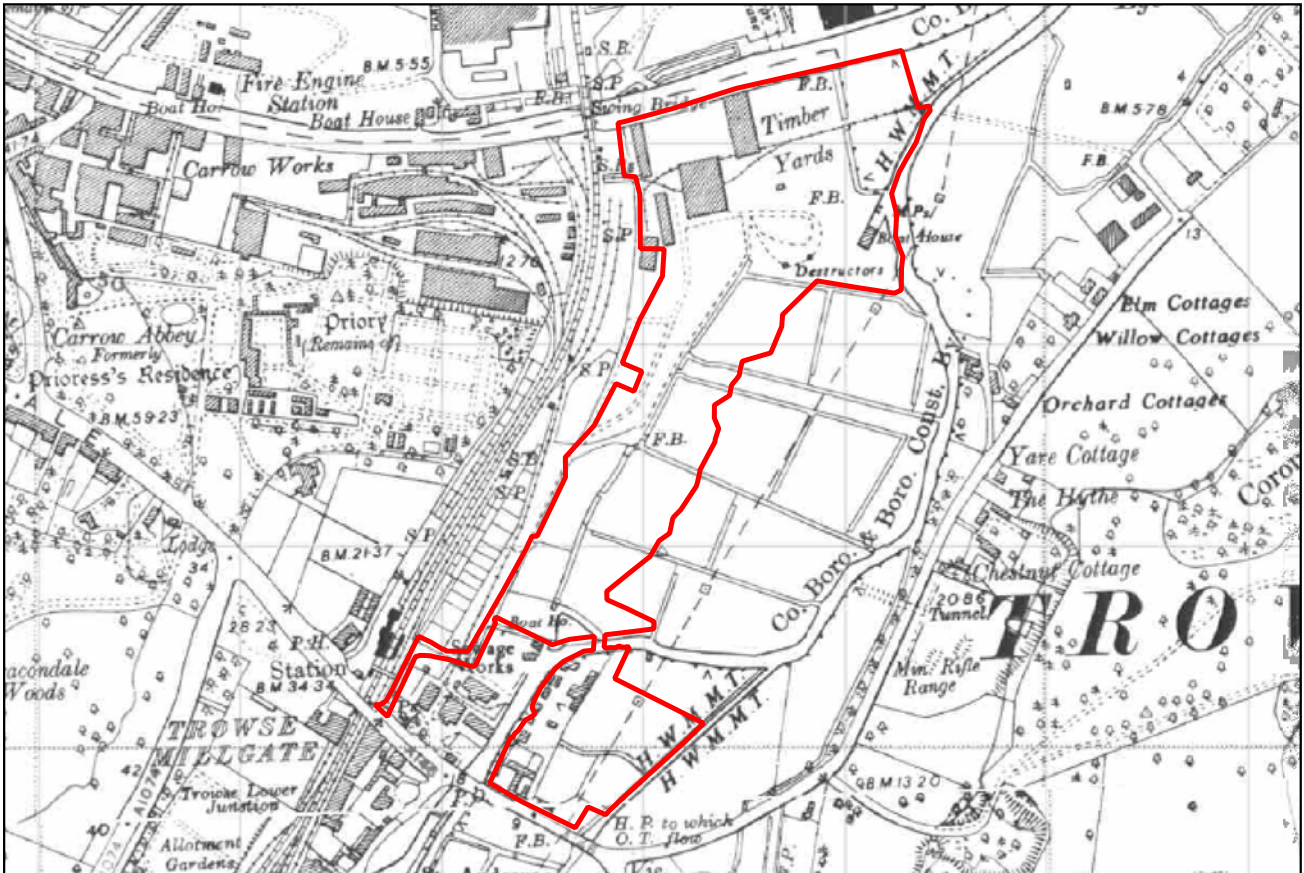


Figure 18: 1950 Ordnance Survey Map 1:10,560

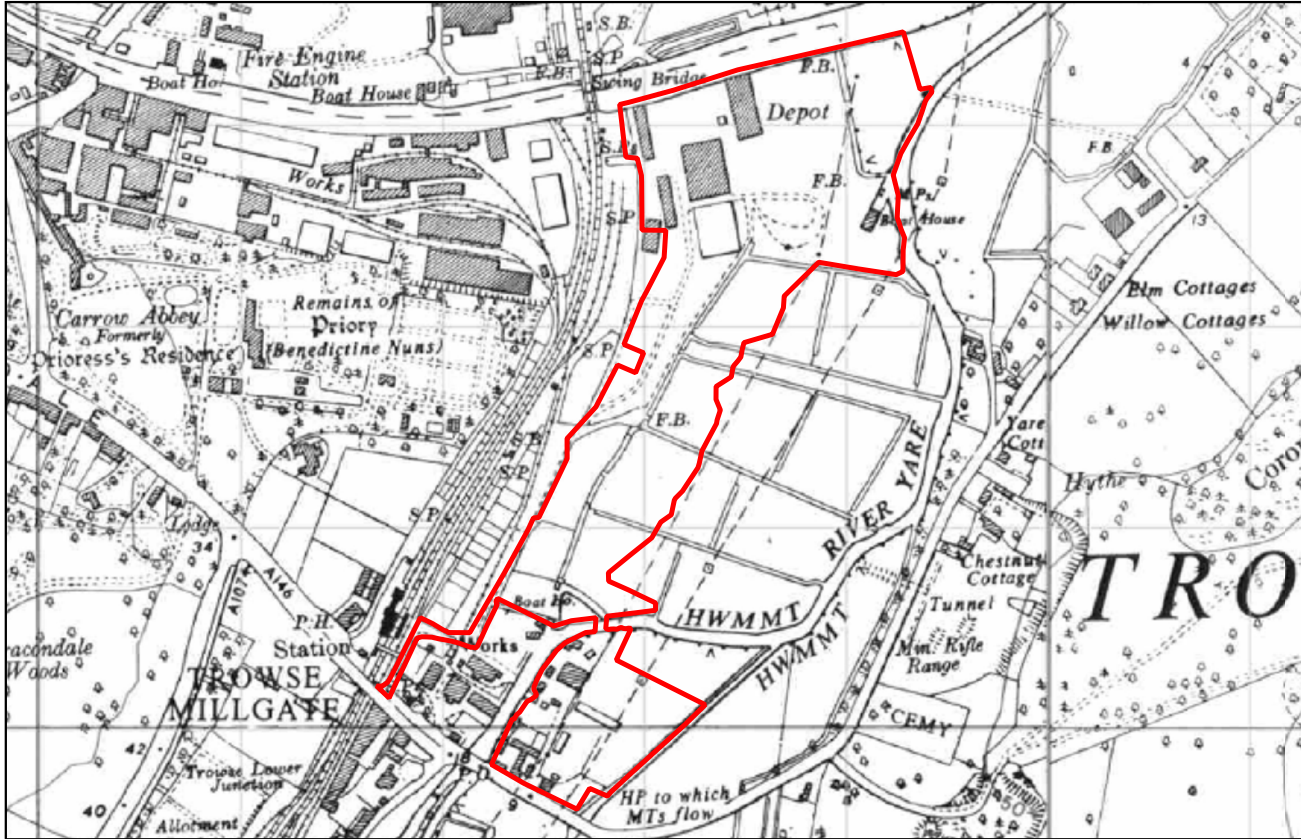


Figure 19: 1955 Ordnance Survey Map 1:10,560

© Crown copyright 2017. All rights reserved. Licence no. LAN1001544

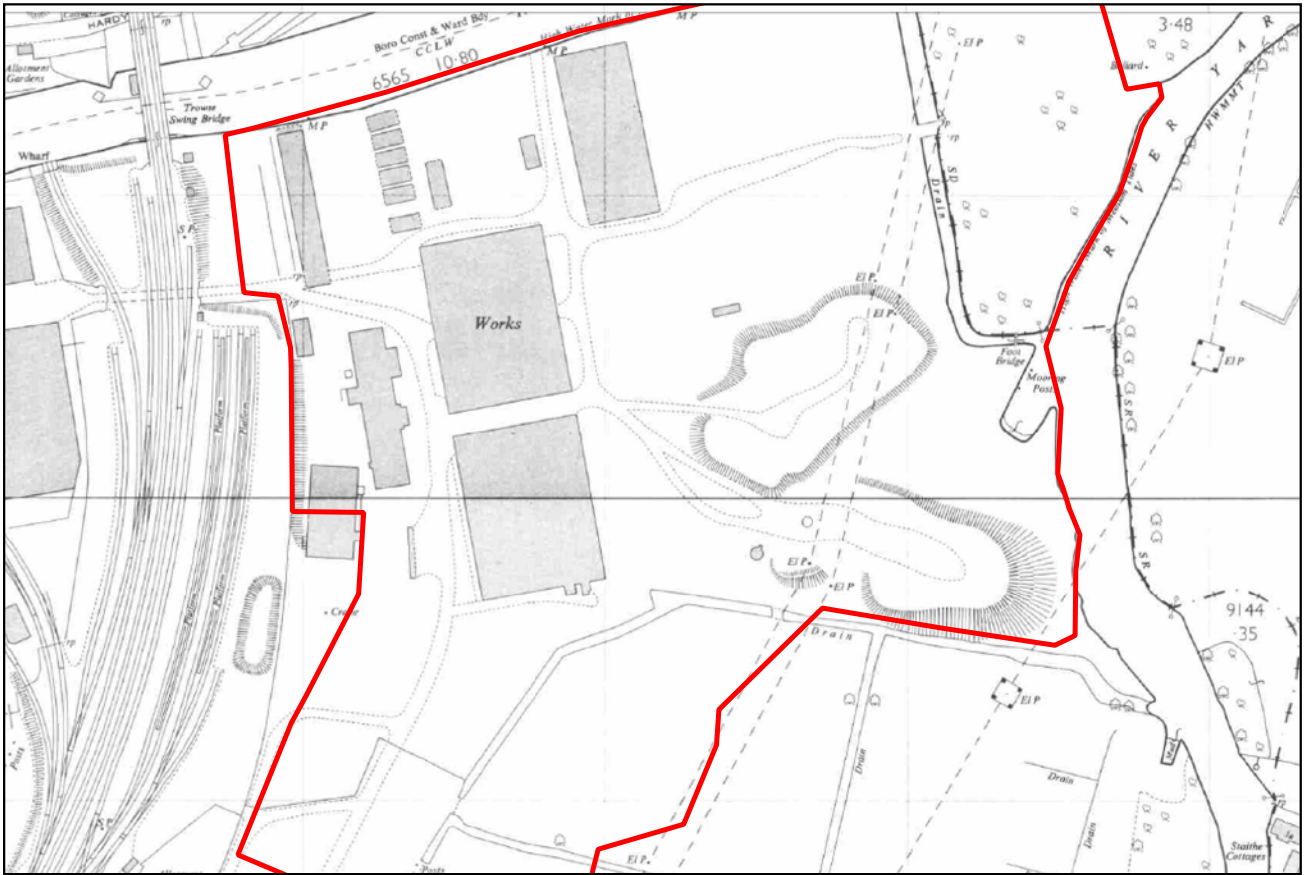


Figure 20: 1967 Ordnance Survey Map 1:2,500 focused on northern section of the Site

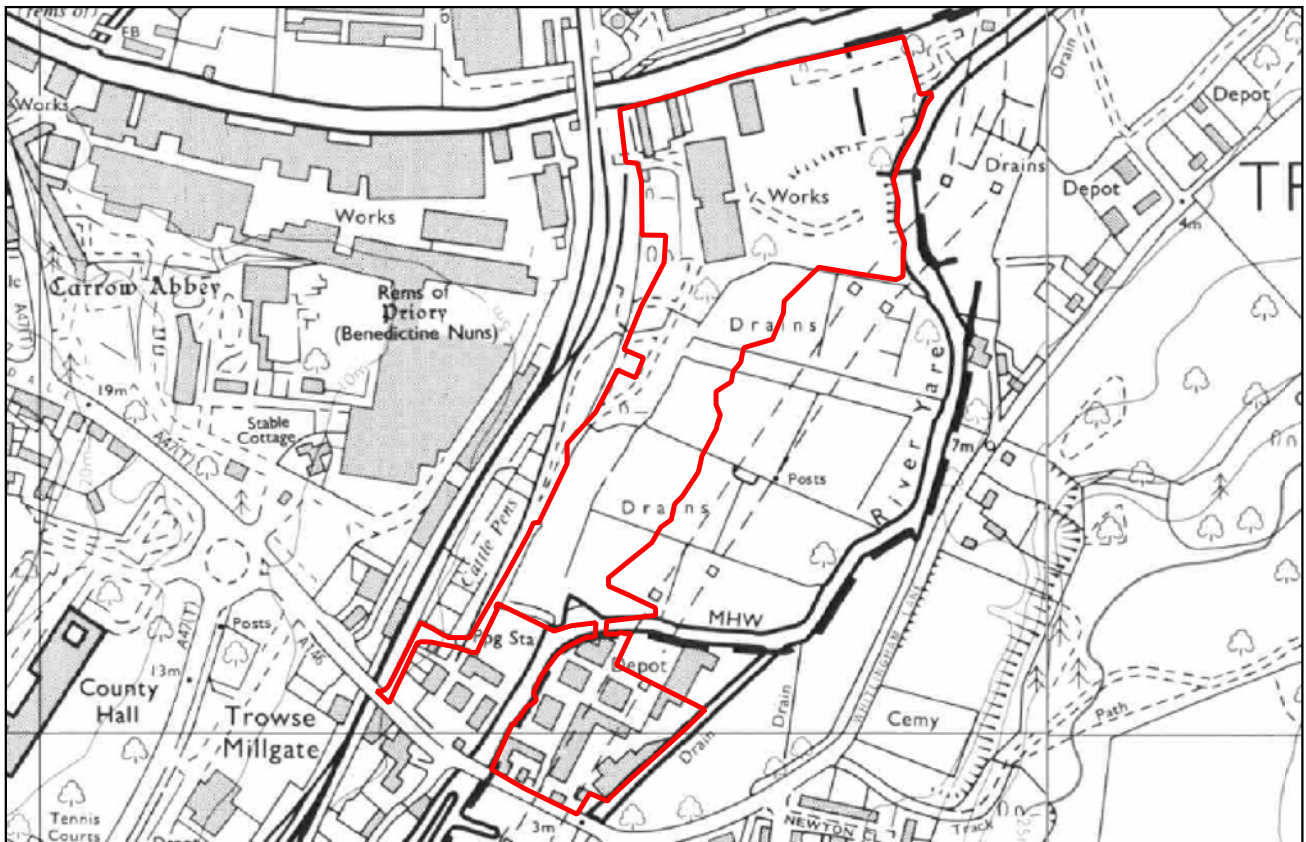


Figure 21: 1987 Ordnance Survey Map 1:10,000

Appendix 1:

Norfolk Historic Environment Records within the Study Area

Prehistoric sites recorded on the NHER within the Study Area

Monument Record No	Period	Summary
MNF9655	Prehistoric	Five Neolithic flint axeheads, garden of Crown Point Hall
MNF9605	Prehistoric	Neolithic or Early Bronze Age flint working site
MNF9592	Prehistoric	The Trowse Barrow
MNF9589	Prehistoric	Neolithic, Bronze Age, Iron Age and Roman occupation site
MNF9586	Prehistoric	Site of probable Late Neolithic to Bronze Age round barrow
MNF75532	Prehistoric	Surviving Holocene peat and alluvial deposits and potentially associated evidence for prehistoric activity
MNF70858	Prehistoric	Iron Age, Roman, post-medieval and undated features
MNF66087	Prehistoric	?Palaeolithic (or Neolithic) flint cleaver
MNF64442	Prehistoric	Site of former river channel, possible track, and timber yard
MNF64205	Prehistoric	Medieval to post-medieval finds
MNF59783	Prehistoric	Cropmarks of possible ring ditch oval or circular ring ditch
MNF59779	Prehistoric	Site of probable late Neolithic to Early Bronze Age barrow
MNF59769	Prehistoric	Iron Age and/or early Roman date funerary monuments
MNF596	Prehistoric	Site of St Peter Southgate's Church, Norwich
MNF57992	Prehistoric	Undated cropmarks of field system and possible trackways and pits
MNF544	Prehistoric	Neolithic polished adze, 19th century pottery sherds
MNF506	Prehistoric	Possible pre Roman settlement, Gas Hill
MNF504	Prehistoric	Bronze Age spearhead, River Yare
MNF503	Prehistoric	Bronze Age copper alloy spearhead
MNF495	Prehistoric	Neolithic flaked axehead, Gas Hill
MNF487	Prehistoric	Neolithic plano-convex knife, Telegraph Lane East

MNF474	Prehistoric	Upper Palaeolithic flint blades, Carrow Works
MNF473	Prehistoric	Palaeolithic worked flint implements and mammoth remains, Carrow Works
MNF467	Prehistoric	Mesolithic flint blades, Carrow Hill
MNF465	Prehistoric	Mesolithic flint tranchet axehead, Carrow Works
MNF45179	Prehistoric	Multi-period finds
MNF43320	Prehistoric	Mesolithic flint blade core and Neolithic flint rod-shaped implement
MNF42844	Prehistoric	Late Bronze Age socketed axehead
MNF42544	Prehistoric	Site of destroyed Bronze Age or Early Saxon barrow
MNF42267	Prehistoric	Late Neolithic/Middle Bronze Age and medieval finds
MNF41766	Prehistoric	Palaeolithic flint scatter and multi-period finds/features at Norwich City Football Club, Carrow Road
MNF40763	Prehistoric	Neolithic (or Mesolithic) flaked axehead/adze
MNF40075	Prehistoric	Prehistoric and Neolithic flints, Roman, medieval and post-medieval pottery sherds
MNF39469	Prehistoric	Prehistoric flint tools, Roman, medieval and post-medieval pottery sherds and a Roman zoomorphic mount
MNF39426	Prehistoric	Prehistoric flint flake
MNF38730	Prehistoric	Prehistoric worked flints and Roman and medieval to post-medieval pottery sherds
MNF38013	Prehistoric	Prehistoric flint implement
MNF335	Prehistoric	Mesolithic flint axehead
MNF334	Prehistoric	Possible Bronze Age cremation
MNF29100	Prehistoric	Medieval to post-medieval finds
MNF29069	Prehistoric	Prehistoric pit, worked flint, Roman coin, medieval to post-medieval objects
MNF29067	Prehistoric	Prehistoric flint, medieval pottery sherds, post-medieval coin
MNF29066	Prehistoric	Prehistoric flints and pot boilers, medieval to post-medieval objects

MNF26476	Prehistoric	Multi-period finds and environmental analysis, Norwich Riverside Development
MNF25710	Prehistoric	Multi-period finds
MNF25709	Prehistoric	Undated ditch, post hole and pit, prehistoric worked flints, Bronze Age to post-medieval objects
MNF21580	Prehistoric	Neolithic scraper and early medieval pottery sherd
MNF20672	Prehistoric	Prehistoric flint finds
MNF15553	Prehistoric	Prehistoric worked flints and Roman to post-medieval pottery sherds

Roman sites recorded on the NHER within the Study Area

Monument Record No	Period	Summary
MNF9639	Roman	Local imitation of Roman coin of emperor Claudius
MNF63912	Roman	Possible Roman settlement
MNF545	Roman	Two Roman coins
MNF523	Roman	Two complete Roman pots
MNF522	Roman	Roman pottery sherd
MNF519	Roman	Complete Roman pot, 1st to 2nd century
MNF514	Roman	Roman occupation and possible wharf, north bank of River Yare
MNF512	Roman	Roman pottery sherds
MNF45977	Roman	Roman to post-medieval objects
MNF42826	Roman	Roman 2nd Century enamelled headstud brooch
MNF40738	Roman	Roman sestertius of Marcus Aurelius
MNF31665	Roman	Roman to post-medieval finds
MNF30197	Roman	Roman sestertius coin, bank of River Yare
MNF30073	Roman	Medieval buckles, Roman to post-medieval pottery sherds
MNF28598	Roman	Roman coin, medieval coin
MNF28011	Roman	Roman coin

MNF24793	Roman	Roman coin, Late Saxon brooch, medieval coin and buckle, post-medieval jettons
MNF17460	Roman	Roman coin

Early medieval sites recorded on the NHER within the Study Area

Monument Record No	Period	Summary
MNF9590	Early Medieval	Late Saxon spearhead, possible burial
MNF766	Early Medieval	Late Saxon to medieval features and multi-period finds, area between Nos 191 and 213 King Street
MNF67425	Early Medieval	Late Saxon to post-medieval remains
MNF639	Early Medieval	Late Saxon cooking pot
MNF580	Early Medieval	Site of St Edward's Church, Argyll Street, Norwich
MNF578	Early Medieval	Site of St Olave's Chapel, King Street
MNF574	Early Medieval	St Etheldreda's Church, King Street, Norwich
MNF43520	Early Medieval	Medieval and post-medieval occupation debris, Read's Flour Mill
MNF39468	Early Medieval	Late Saxon pottery sherd, Whitehorse Lane
MNF39037	Early Medieval	Late Saxon or medieval pottery sherd, medieval floor tile fragment
MNF285	Early Medieval	Late Saxon to post-medieval occupation, Nos 183 to 189 King Street
MNF28216	Early Medieval	Late Saxon strap end
MNF26467	Early Medieval	Late Saxon to post-medieval occupation, Read's Flour Mill, No. 238-249 King Street
MNF26242	Early Medieval	Possible Late Saxon silver suspension ring
MNF18455	Early Medieval	Fragments of Early Saxon small-long brooch
MNF146	Early Medieval	Late Saxon to medieval surfaces, King Street (southwest of No 197)

Medieval sites recorded on the NHER within the Study Area

Monument Record No	Period	Summary
MNF9940	Medieval	Post-medieval barn and medieval to post-medieval finds
MNF9696	Medieval	Whitlingham Hospital (Crown Point Hall)
MNF9657	Medieval	Ruins of Trowse Newton Hall
MNF9611	Medieval	St Andrew's church, Trowse with Newton
MNF77	Medieval	Medieval pottery sherds
MNF747	Medieval	Medieval and post-medieval pottery sherds, Wensum Lodge, King Street
MNF74654	Medieval	Medieval flint wall and late 19th- to early 20th-century pet cemetery
MNF74579	Medieval	Post-medieval remains
MNF73	Medieval	Medieval to late post-medieval pottery sherds
MNF719	Medieval	Medieval pottery handle
MNF70859	Medieval	Medieval, post-medieval and undated features
MNF69958	Medieval	Medieval to post-medieval finds
MNF699	Medieval	251 King Street
MNF65605	Medieval	Medieval and post-medieval metal objects
MNF64583	Medieval	Carrow Abbey
MNF64582	Medieval	Medieval inscribed stone (originally from city wall), grounds of Carrow Abbey
MNF64579	Medieval	Site of possible gatehouse near Carrow Priory
MNF64578	Medieval	Site of medieval ?hospital near Carrow Priory
MNF62203	Medieval	16th century arch east of Ferry Boat Inn, King Street
MNF622	Medieval	Site of Hildebrands Hospital, off King Street
MNF61562	Medieval	Medieval chalk extraction pit, Bracondale Grove
MNF615	Medieval	Trowse Bridge
MNF599	Medieval	Site of St Nicholas' Church, Bracondale

MNF59775	Medieval	Earthwork ditches and/or drains
MNF59772	Medieval	Ring ditch of uncertain date and origin
MNF58039	Medieval	Earthworks of possible ridge and furrow
MNF562	Medieval	Site of St James' Church, Carrow
MNF54029	Medieval	Late medieval and post-medieval features on land adjacent to 258 King Street
MNF49301	Medieval	Possible remains of city wall, Victorian culverts, and post-medieval to modern rubbish pits
MNF4654	Medieval	Thorpe Old Hall, Yarmouth Road
MNF46513	Medieval	Read's Flour Mill, Albion Mill to Carrow Bridge
MNF42213	Medieval	Medieval to post-medieval occupation, Read's Flour Mill
MNF385	Medieval	The ruins of Carrow Priory
MNF384	Medieval	Norwich City Defences
MNF33276	Medieval	Medieval pottery sherd
MNF327	Medieval	Medieval inscribed stone, King Street
MNF296	Medieval	The Priory of St Mary of Carrow (Carrow Priory) and Carrow Abbey house and grounds
MNF294	Medieval	City wall, medieval lime kilns, 19th century ovens, Nos 260-272 King Street (Cinder Oven Rows)
MNF28713	Medieval	Medieval peat deposit
MNF26464	Medieval	Early medieval to post-medieval occupation, Cannon Wharf
MNF26454	Medieval	Medieval and post-medieval buildings, Music House Yard
MNF26407	Medieval	Site of limekiln and chalk mines, Argyle Street/King Street
MNF26131	Medieval	King Street Gate
MNF22041	Medieval	Medieval coin of Edward III
MNF18456	Medieval	Medieval horse harness pendant
MNF14055	Medieval	Possible medieval or post-medieval church corbel

Post-medieval and modern sites recorded on the NHER within the Study Area

Monument Record No	Period	Summary
MNF9939	Post-Medieval	Trowse Old Hall
MNF9938	Post-medieval	Alburgh Cottages
MNF9937	Post-Medieval	Gothic Cottage
MNF9936	Post-medieval	Reading Room Cottages
MNF9935	Post-Medieval	Manor House
MNF9698	Post-medieval	Crown Point Cottages and Blockhill Cottages
MNF9610	Post-medieval	Site of watermill, Trowse Millgate
MNF842	Post-medieval	Old Carrow Bridge
MNF823	Post-medieval	18th to 19th century pottery and glass sherds
MNF759	Post-medieval	Memorial Chapel, Bracondale
MNF74673	Post-medieval	Early 19th-century 'crinkle-crankle' wall forming northern boundary of 6 Eden Close
MNF74672	Post-medieval	Early 19th-century 'crinkle-crankle' wall to west of Eden Close
MNF74657	Post-medieval	Late 19th-century engine house at Trowse Sewage Pumping Station
MNF74656	Post-medieval	Trowse railway station
MNF74652	Post-medieval	Former Mustard Seed Drying Shed
MNF74650	Post-medieval	Lodge, gardener's cottage and former cart shed to Carrow Abbey
MNF74649	Post-medieval	19th-century conservatory at Carrow House
MNF73836	Post-medieval	Post-medieval and undated ditches
MNF69943	Post-medieval	58 Bracondale (Tower House)

MNF69720	Post-medieval	6 to 10 Winkles Row
MNF68889	Post-Medieval	Post-medieval jetton
MNF66238	Post-medieval	Site of post-medieval windmill
MNF64682	Post-medieval	Block 60, Carrow Works
MNF64681	Post-medieval	Block 92, Carrow Works
MNF64680	Post-medieval	Blocks 7, 7a, 8a and 8, Carrow Works
MNF64665	Post-medieval	62-64 Bracondale
MNF64575	Post-medieval	Glasshouses and associated boiler house in grounds of Carrow Abbey
MNF64195	Post-medieval	Late post-medieval or modern features at 63 Bracondale
MNF64115	Post-medieval	Lakenham Cricket Ground
MNF63631	Post-medieval	Trowse Primary School
MNF62989	Post-Medieval	19th century milestone marking Norwich 1 mile and Loddon 9 miles
MNF62324	Post-Medieval	Remains of 19th century garden folly, Carrow Road
MNF62125	Post-medieval	Post-medieval farthing token
MNF62003	Post-medieval	Crown Brewery
MNF59788	Post-medieval	Cropmarks of fragmentary ditches and field boundaries of unknown date
MNF59778	Post-medieval	Earthworks of a late nineteenth century to early twentieth century firing range
MNF59773	Post-medieval	Post-medieval trackway
MNF59329	Post-medieval	191 King Street (former Ferry Boat Inn)
MNF59134	Post-medieval	Undated mound or platform and linear bank
MNF54770	Post-medieval	Carrow Hill Hostel, Nos 2 and 4 Carrow Hill

MNF53717	Post-Medieval	Crown Point Tavern, Kirby Road
MNF53326	Post-medieval	Rose Cottages, consecutive Nos 27 to 32 Jubilee Terrace
MNF53298	Post-Medieval	No 60 Bracondale
MNF53297	Post-Medieval	Even nos 40 to 46 Bracondale
MNF53296	Post-Medieval	Odd nos 37 to 43 Bracondale
MNF53285	Post-Medieval	Rosary Cemetery Lodge, Rosary Road
MNF53279	Post-medieval	Mill House, Trowse Millgate
MNF53271	Post-Medieval	No 60 Thorpe Road
MNF53229	Post-medieval	Paradise Row, consecutive nos 15-26 Jubilee Terrace, off City Road
MNF53228	Post-medieval	No 213 King Street
MNF53136	Post-Medieval	Consecutive Nos 9 to 12 Ice House Lane
MNF53119	Post-medieval	Even Nos 48 to 52 Bracondale
MNF53118	Post-Medieval	Nos 45 and 47 Bracondale
MNF53117	Post-Medieval	Nos 33 and 35 and attached garden wall to east of No 35, Bracondale
MNF53116	Post-Medieval	Nos 25 and 27 Bracondale
MNF53115	Post-Medieval	Bracondale School, No 13 Bracondale
MNF53108	Post-Medieval	Hill House, Hill House Road
MNF53016	Post-Medieval	Odd Nos 51 to 57 Bracondale
MNF53015	Post-Medieval	No 31 Bracondale
MNF53014	Post-Medieval	Nos 29 and 29A Bracondale
MNF53013	Post-Medieval	Nos 17 and 19 Bracondale
MNF53012	Post-Medieval	No 7 Bracondale

MNF53003	Post-Medieval	Peppers, No 7 Carrow Hill
MNF52971	Post-medieval	Consecutive nos 1 to 14 Jubilee Terrace
MNF52968	Post-Medieval	Nos 1, 1A, 1B Ice House Lane
MNF52966	Post-Medieval	Lakenham First School, Hospital Lane
MNF51	Post-medieval	17th century pottery sherds
MNF50981	Post-medieval	Boundary wall to road extending from No 2 to No 10 Yarmouth Road
MNF4760	Post-Medieval	18th-century summerhouse and tunnel
MNF4650	Post-medieval	Thorpe Lodge
MNF46428	Post-medieval	Gothic Works
MNF464	Post-medieval	Bracondale Tower
MNF46325	Post-medieval	17th century token
MNF45692	Post-Medieval	Sunnydale, or Oldhall Farmhouse, The Street
MNF45079	Post-Medieval	Number 78 Bracondale
MNF45078	Post-Medieval	Bracondale Cottage, 80 Bracondale
MNF45045	Post-Medieval	Number 72 Bracondale
MNF45042	Post-Medieval	Number 70 Bracondale
MNF45041	Post-Medieval	Number 68 Bracondale
MNF45040	Post-Medieval	Number 66 Bracondale
MNF44547	Post-medieval	Site of Villa Gardens public house
MNF43776	Post-medieval	Trowse House, Mill Lane, Trowse Millgate
MNF43268	Post-medieval	Site of Cremorne House, Frogs Hall Lane
MNF42847	Post-Medieval	Post-medieval pottery sherds

MNF42502	Post-Medieval	Nos 74 and 76 Bracondale
MNF42413	Post-medieval	Site of Kerrison Road Malthouse
MNF41983	Post-medieval	Irstead House, Nos 2 and 4 Cotman Road
MNF41980	Post-medieval	Crown Point Park
MNF39791	Post-medieval	Long John's Hill
MNF39789	Post-Medieval	Site of post-medieval windmill, Carrow Close
MNF38036	Post-Medieval	16th to 17th century pipe tamper
MNF332	Post-medieval	Norwich Thorpe Station, Thorpe Road
MNF29068	Post-Medieval	Post-medieval pottery sherd
MNF28920	Post-medieval	Thorpe New Cut
MNF278	Post-medieval	Post-medieval pottery sherds, King Street
MNF26493	Post-medieval	Post-medieval retaining wall and well
MNF26487	Post-medieval	The Wilderness
MNF26482	Post-medieval	Lakenham Reservoirs
MNF26478	Post-medieval	Carrow House
MNF26477	Post-medieval	Rosary Cemetery
MNF26453	Post-Medieval	Coach and Horses Public House, Thorpe Road
MNF26409	Post-medieval	Carrow Works
MNF26403	Post-medieval	Trowse Pumping Station, Bracondale/Trowse Millgate
MNF26170	Post-medieval	Chapel at Rosary Road Cemetery, Rosary Road
MNF26126	Post-medieval	City Flour Mills or Albion Mill, King Street
MNF26125	Post-medieval	No 237 King Street

MNF26118	Post-medieval	Railway Cottages, Consecutive nos 6 to 11 Hardy Road
MNF26117	Post-medieval	Railway Cottages, consecutive nos 1 to 5 Hardy Road
MNF26116	Post-Medieval	No 10 Hardy Road, Ebenezer
MNF26115	Post-medieval	Nos 6 and 8 Hardy Road
MNF26114	Post-medieval	Nos 2 and 4 Hardy Road
MNF26092	Post-medieval	Odd Nos 63 to 79 Cozens Road
MNF26033	Post-Medieval	Church of St Mark, City Road, Norwich
MNF26027	Post-medieval	Manor House, No 54 Bracondale
MNF25150	Post-medieval	Old Hall Farmhouse, formerly Hospital Farm
MNF16706	Post-Medieval	Site of post-medieval lime kiln
MNF16101	Post-Medieval	Post-medieval weight of Charles I
MNF13578	Post-medieval	Eastern Union Railway Norwich Extension (Norwich to Diss)
MNF13571	Post-medieval	Norfolk Railway (Yarmouth, Norwich and Brandon)
MNF12450	Post-medieval	19th century tunnel under Whitlingham Lane
MNF843	Modern	Carrow Bridge
MNF74658	Modern	Early 20th-century engine house, boiler house and coal store at Trowse Sewage Pumping Station
MNF74655	Modern	Early 20th-century sunken garden, Carrow Abbey
MNF74653	Modern	20th-century telephone box, outside former mustard seed drying house at Carrow Works
MNF74651	Modern	World War Two Air Raid Shelter
MNF64104	Modern	County Hall, Norwich
MNF61913	Modern	Cremorne Lane Gas Works
MNF61847	Modern	Site of Trowse Power Station

MNF61844	Modern	Site of Thorpe Power Station
MNF61655	Modern	Boulton & Paul Works
MNF59870	Modern	Early 20th century retaining wall and revetment
MNF59776	Modern	Earthwork ditch or trench of World War Two and/or modern date
MNF59757	Modern	World War Two communal air raid shelter
MNF59756	Modern	World War Two Air Raid Precaution post
MNF59755	Modern	World War Two Barrage balloon site
MNF59754	Modern	World War Two underground air raid shelters
MNF59752	Modern	World War Two earth covered air raid shelter
MNF59743	Modern	World War Two slit/practice trenches
MNF59742	Modern	World War Two road block and at least one underground air raid shelter
MNF59740	Modern	World War Two semi sunken air raid shelters
MNF59739	Modern	World War Two underground industrial air raid shelters
MNF59730	Modern	World War Two underground air raid shelters
MNF59692	Modern	World War Two searchlight battery
MNF59633	Modern	Possible World War Two site
MNF59628	Modern	World War Two air raid shelters and huts at school
MNF59624	Modern	World War Two air raid shelters
MNF59623	Modern	A possible World War Two temporary site
MNF59622	Modern	A possible World War Two gun emplacement or bomb crater
MNF59621	Modern	A possible World War Two road block
MNF59618	Modern	A possible World War Two pillbox
MNF59617	Modern	A possible World War Two spigot mortar emplacement
MNF59616	Modern	World War Two road block
MNF59615	Modern	World War Two road block
MNF59613	Modern	World War Two Air Raid Warden's Post or Home Guard Shelter

MNF59612	Modern	World War Two Air Raid Warden's Post
MNF59611	Modern	World War Two air raid shelter and Air Raid Warden's Post
MNF59609	Modern	World War Two barrage balloon site
MNF59607	Modern	World War Two barrage balloon site
MNF59606	Modern	World War Two barrage balloon site
MNF59605	Modern	World War Two industrial air raid shelters
MNF59604	Modern	World War Two air raid shelter
MNF59603	Modern	World War Two air raid shelter
MNF59602	Modern	World War Two bomb crater
MNF59601	Modern	Two World War Two bomb craters
MNF59600	Modern	World War Two bomb crater
MNF59598	Modern	World War Two emergency water tank
MNF59597	Modern	Probable World War Two bomb crater
MNF59583	Modern	Possible World War Two barrage balloon site
MNF59494	Modern	World War Two hut-like communal air raid shelters erected in residential streets in Norwich
MNF58044	Modern	World war Two slit/practice trench and possible related structures
MNF58043	Modern	Possible World War Two bomb crater
MNF58042	Modern	A former greyhound racing circuit
MNF58041	Modern	Rectilinear ditches, possible practice or slit trenches
MNF58040	Modern	Possible World War Two military structure
MNF58011	Modern	Possible World War Two practice slit trench
MNF57994	Modern	Site of two possible World War Two bomb craters
MNF57991	Modern	Site of World War Two barrage balloon and tented camp
MNF56672	Modern	World War Two spigot mortar base
MNF50484	Modern	Site of Lakenham Middle School, formerly Lakenham Council School
MNF26456	Modern	Pair of Home Guard stations

MNF26455	Modern	Site of World War Two Type 22 pillbox
MNF26444	Modern	Early 20th century bottle kiln, Deal Land
MNF26413	Modern	Site of post-medieval defensive structure, north of Carrow Bridge
MNF26411	Modern	Possible site of large air raid shelter

Undated sites recorded on the NHER within the Study Area

Monument Record No	Period	Summary
MNF9685	Unknown	Undated subrectangular cropmark
MNF9601	Unknown	Cropmarks of possible rectangular enclosure, prehistoric flint, Roman, medieval and post-medieval objects
MNF73835	Undated	Site with no evidence for archaeologically-significant remains
MNF70860	Undated	Site with no evidence for archaeologically significant features or deposits
MNF665	Unknown	Undatable pile, near Trowse Railway Bridge
MNF645	Unknown	Undated stone spindlewhorl, River Wensum near Carrow Bridge
MNF59871	Undated	Negative evidence, north of river, west of Trowse Bridge
MNF57921	Undated	Site with no archaeological finds or features, Carrow Works, King Street
MNF57205	Undated	Whitlingham Broad
MNF47968	Undated	Site with no archaeological features, Nos 1 to 5 Thorpe Road
MNF45890	Undated	Site with no archaeological finds or features

Previous Investigations recorded on the NHER within the Study Area

Event Record No	Name
ENF98660	Watching Brief by Norfolk Archaeological Unit at Read's Flour Mill, Norwich, August-November 2005
ENF98182	Trial Trenching by Oxford Archaeology at Paper Mill Yard, King Street, Norwich, April 2005
ENF97821	Excavation and Watching Brief at Norwich City Football Club, Carrow Road, Norwich, April-August 2003
ENF96854	Watching Brief by Norfolk Archaeological Unit at Carrow Bridge, Norwich, July-August 2004

ENF95921	Trial Trenching by Norfolk Archaeological Unit at Read's Flour Mill, King Street, Norwich, October-November 2003
ENF95593	Building Survey by Archaeological Project Services at Cremorne House, Thorpe St Andrew/Norwich, August 2003
ENF95218	Excavation by M. Atkin (NCM) at site of Carrow Priory, Norwich, 1981
ENF94847	Building Survey by Norfolk Archaeological Unit at the Former Malthouse, Kerrison Road, Norwich, April 2003
ENF94497	Trial Trenching by Norfolk Archaeological Unit at Read's Flour Mill, King Street, Norwich, February-March 2003
ENF94098	Trial Trenching by Norfolk Archaeological Unit at Norwich City Football Club, Carrow Road, Norwich, April-September 2002
ENF92706	Watching Brief by Norfolk Archaeological Unit at Trowse Millgate, Norwich, October 2001-April 2002
ENF9166	Watching Brief by B. Ayers (NAU) at Ferry Boat, King Street, Norwich, September 1986
ENF9153	Building Survey by Norfolk Archaeological Unit and S. Heywood (NCC) at Bracondale Tower, Bracondale, Norwich, January 1986
ENF90032	Watching Brief by Norfolk Archaeological Unit at Trowse Millgate, Norwich, July 2000
ENF88195	[PARENT] Watching Brief by Norfolk Archaeological Unit on the Trowse to Thurlton Pylon Replacement Scheme, April-July 1998
ENF87891	Systematic Fieldwalking Survey by Norfolk Archaeological Unit at Trowse with Newton, November 1999
ENF86921	Trial Trenching by Norfolk Archaeological Unit at 13 Thorpe Hall Close, Thorpe St Andrew, January 2000
ENF86509	Excavation by J. J. Colman and A.S. King on site of Carrow Priory, Norwich, 1880-1881
ENF6246	Excavation by NCM staff at Carrow Priory, Norwich, 1978
ENF15728	Trial Trench by Norfolk Archaeological Unit at Read's Flour Mill, 238-249 King Street, Norwich, November 1997
ENF15639	Watching Brief by Norfolk Archaeological Unit at Wensum Lodge, Norwich, December 1996
ENF15616	Trial Trenching by Norfolk Archaeological Unit at Cannon Wharf, Norwich, August 1997
ENF152549	[Parent] Excavation by the Later Prehistoric Norfolk Project at Arminghall Henge, Bixley, September 2022
ENF151498	Watching Brief by Chris Birks Archaeological Services at County Hall car parks, Martineau Lane, Norwich, April 2021
ENF150468	Geophysical Survey (ground penetrating radar) by SUMO Survey at former Ferry Boat Inn, 191 King Street, Norwich, October 2020
ENF150161	Geophysical Survey (ground penetrating radar) by TigerGeo at warehouse site opposite 200 King Street, Norwich, October 2020
ENF148004	Building Survey by John Selby of outbuilding at 9 Bracondale, Norwich, December 2019
ENF148003	Test-Pitting by Norvic Archaeology at Wensum Lodge, Norwich, March 2020
ENF146885	Watching Brief by J. Wymer (NAU) at Carrow Works, Norwich, 1984
ENF146812	Trial Trenching by Pre-Construct Archaeology at land to rear of 9 Bracondale, Norwich, November 2019
ENF145521	Trial Trenching by Norfolk Archaeological Unit at land east of Kirby Road, Trowse with Newton, October 1999 (Trenches 15-17)

ENF145519	Trial Trenching by Norfolk Archaeological Unit at land south of The Street, Trowse with Newton, October 1999 (Trenches 1-14)
ENF145518	Trial Trenching by Norfolk Archaeological Unit at land north of A146, Trowse with Newton, October 1999 (Trenches 18-19)
ENF145078	Geophysical Survey (ground penetrating radar) by Ramboll at 'Norwich Powerhouse' site, Norwich, June 2011
ENF144774	Excavation by Pre-Construct Archaeology at land off Devon Way, Trowse with Newton, July 2018
ENF142979	Building Survey by Contura Historic Buildings Consultancy at 191 King Street (former Ferry Boat Inn), Norwich, July 2020
ENF142692	Excavation by Britannia Archaeology Ltd at the former Ferry Boat Inn, 191 King Street, Norwich, January 2021
ENF139660	Watching Brief by Pre-Construct Archaeology at land east of White Horse Lane, Trowse Newton and Bixley, 2015
ENF139340	Building Survey by Norfolk Archaeological Unit of the City Wall between Bracondale and the River Wensum, Norwich, 1991-1992
ENF138961	Trial Trenching by Pre-Construct Archaeology at White Horse Lane, Trowse with Newton, October 2015
ENF138937	Building Survey by Archaeology South-East at the Cremorne Lane Gas Holder Station, Norwich, March-April 2015
ENF138494	Photographic Survey by P J Livsey Group at Read Mill, 211-213 (B3 Building), King Street, Norwich, February 2008
ENF137912	Trial Trenching and Borehole Survey by AOC Archaeology Group at Generation Park, Hardy Road, Norwich/Thorpe St Andrew, July 2015
ENF136774	Geophysical Survey (magnetometry) by Archaeological Services WYAS at land at White Horse Lane, Trowse, October 2012
ENF136716	Watching Brief by Norfolk Archaeological Unit at Bracondale, Norwich, July-August 1998
ENF136711	Borehole Survey (window sampling) by Norfolk Archaeological Unit at Read's Flour Mill, Norwich, 2007
ENF136710	Watching Brief by Norfolk Archaeological Unit at Read's Flour Mill, Norwich, July 2007-February 2008
ENF134930	Geophysical Survey by Phase Site Investigations at land off White Horse Lane, Trowse with Newton, 2014
ENF130619	Excavation by A. S. King on site of possible gatehouse near Carrow Abbey, Norwich, c. 1880
ENF130596	Geophysical Survey by M. Atkin (NCM) and ?Bradford University at Carrow Priory, Norwich, 1981
ENF130585	Watching Brief by M. Atkin (NCM) in grounds of Carrow Abbey, Norwich, 1976
ENF130531	Watching Brief by W. Milligan (NCM) at site of Carrow Priory, Norwich, 1967
ENF130507	Building Survey by Historic Gardens Consultancy of glasshouses at Carrow Abbey, Norwich, 1992
ENF130461	Trial Trenching by NPS Archaeology at land off Devon Way, Trowse with Newton, January 2013
ENF129932	[PARENT] Trial Trenching by Pre-Construct Archaeology at Lakenham Sports and Leisure Centre, Norwich, October 2012

ENF129910	Geophysical Survey (magnetometry) by Archaeological Project Services at Devon Way, Trowse Newton, October 2012
ENF129452	Watching Brief by Norvic Archaeology at Thorpe Hall, Yarmouth Road, Norwich, July 2012
ENF128948	Borehole Survey by L-P : Archaeology on land adjacent to Norwich City Football Club Stadium, Carrow Road, Norwich, 2012
ENF128106	Trial Trench by Pre-Construct Archaeology at Norwich Heights, Carrow Road, Norwich, December 2011
ENF127955	Borehole Survey (Window Sampling) by NPS Archaeology at Deal Ground and May Gurney, Trowse, November 2011
ENF126945	Inspection of fragment of arch by S. Heywood (HES), Ferry Boat Inn, King Street, Norwich, 2011.
ENF126874	Trial Trenching by NPS Archaeology at The Ferry Boat, 191 King Street, Norwich, July 2011
ENF126706	Building Survey by Norfolk Archaeological Unit at Read's Flour Mill, 238-249 King Street, Norwich, November 1997
ENF126431	Watching Brief by Norvic Archaeology at Argyle Street Play Area, Norwich, April-May 2011
ENF124528	Watching Brief by NAU Archaeology at Fire Station, 63 Bracondale, Norwich, May 2010-February 2011
ENF124305	Watching Brief by NAU Archaeology at Britvic River Crossing, Norwich, March-April 2010
ENF122835	Watching Brief by NAU Archaeology at Britvic Site, King Street, Norwich, May 2009
ENF122749	Excavation by NAU Archaeology at 258 King Street, Norwich, May 2009
ENF120405	Watching Brief by NAU Archaeology at Wensum Lodge, King Street, Norwich, November 2007-February 2008
ENF116151	Trial Trench by NAU Archaeology at 258 King Street, Norwich, October 2006
ENF115185	Watching Brief by NAU Archaeology at Carrow Road, Norwich, July-August 2006
ENF111819	Watching Brief by NAU Archaeology at King Street, Norwich, April 2006
ENF107801	Watching Brief by Archaeological Solutions at 1-5 Thorpe Road, Norwich, December 2005-February 2006

