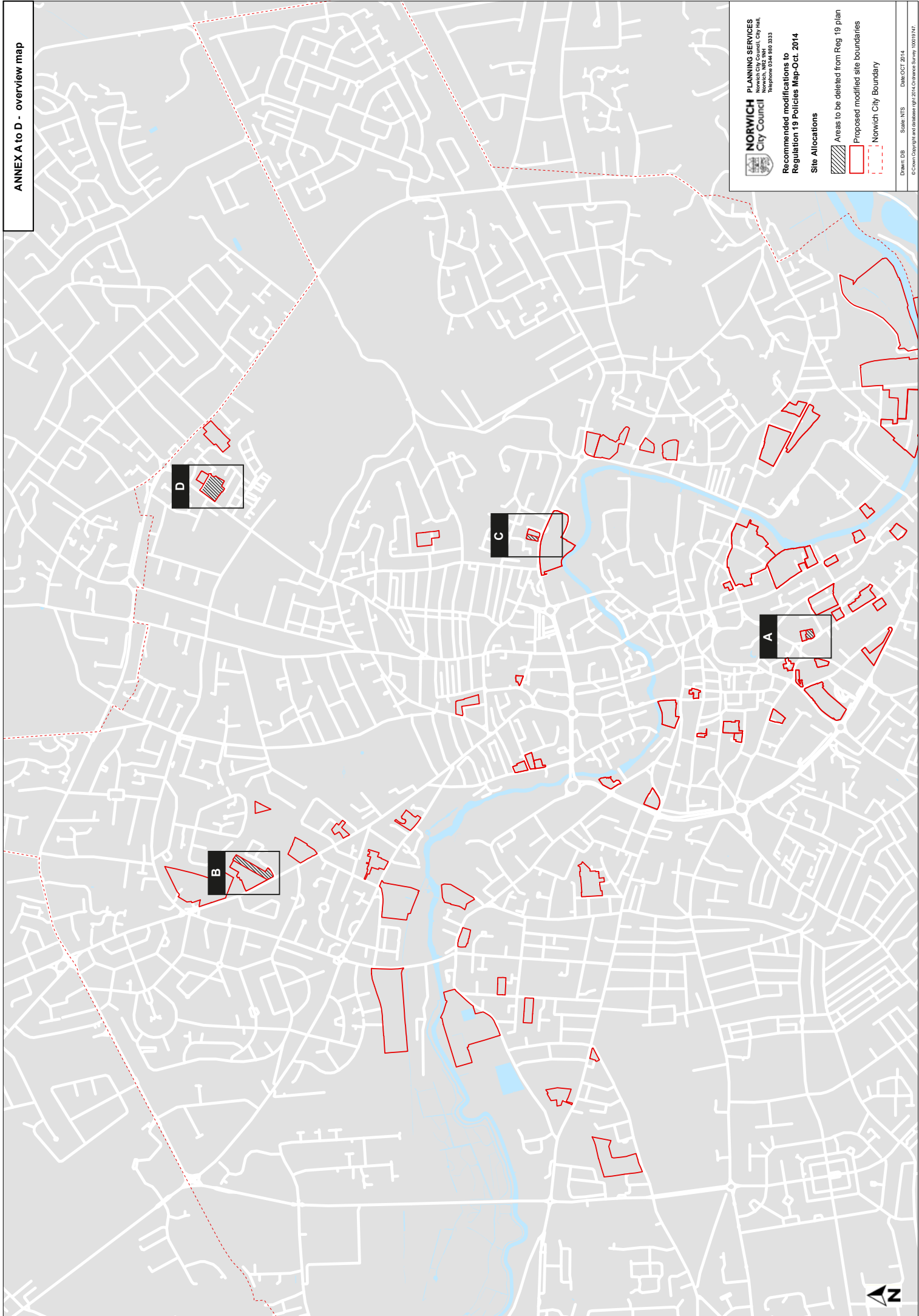




NORWICH
City Council

Appendix 2
Norwich Local Plan Policies Map:
Recommended Modifications
(as revised)
Annexes A to U

	Reference	Recommended main modification(s)
Annex A	SA-MM3 CC4: 10-24 Ber Street	(boundary change)
Annex B	SA-MM19 R13: 233-277 Aylisham Road	(boundary change)
Annex C	SA-MM24 R18: 124-128 Barrack Street	(boundary change)
Annex D	SA-MM26 R21: Sprowston Road / land north of Windmill Road	(boundary change)
Annex E	PM-MM1 DM6 Natural Environmental assets	Change to Woodland notation at Rostwold Way
Annex F	PM-MM2 DM8 Open Space	Correction of errors
Annex G	PM-MM3 DM9 Conservation Areas	New and amended boundaries at Bracondale, Heigham Grove and Bowthorpe
Annex H	PM-MM4 DM9 Scheduled Ancient Monuments	Boundary corrections
Annex I	PM-MM5 DM9 Historic Parks	Notation change for registered parks and gardens
Annex J	PM-MM6 DM11 Former landfill sites	Deletion of two sites north and south of Woodcock Road
Annex K	PM-MM7 DM18, DM23 City centre leisure area	Reinstatement of omitted areas on Northern City Centre Area
Annex L	<i>N/a Annex deleted</i>	Action Plan area inset
Annex M	PM-MM9 DM20 Primary Retail Frontage	<i>n/a</i>
Annex N	PM-MM10 DM28 Existing and Proposed Riverside Walks	Presentational change at Castle Mall and Chapelfield for clarity
Annex O	PM-MM12 R5 Hewett School Hall Road	Updates and correction of error
Annex P	PM-MM11 DM18, DM20 District and Local Centres	(boundary change)
Annex Q	PM-MM13 Critical Drainage Catchments	Sprowston Road Local centre boundary/status change
Annex R	PM-MM14 DM8 open space	Amended boundary definitions – superseding CDAs
Annex S	PM-MM15 R45 Land west of Bluebell Road, DM6 &	Boundary updates at Hall Road and Earlam Road
Annex T	DM8 PM-MM16 DM18, DM21 District & Local centres	
Annex U	PM-MM17 DM20 primary Frontage	New site allocation. Amendment to DM6 and DM8 boundary. Dereham Road District centre boundary change
		Amend Chapelfield Upper ground Level inset

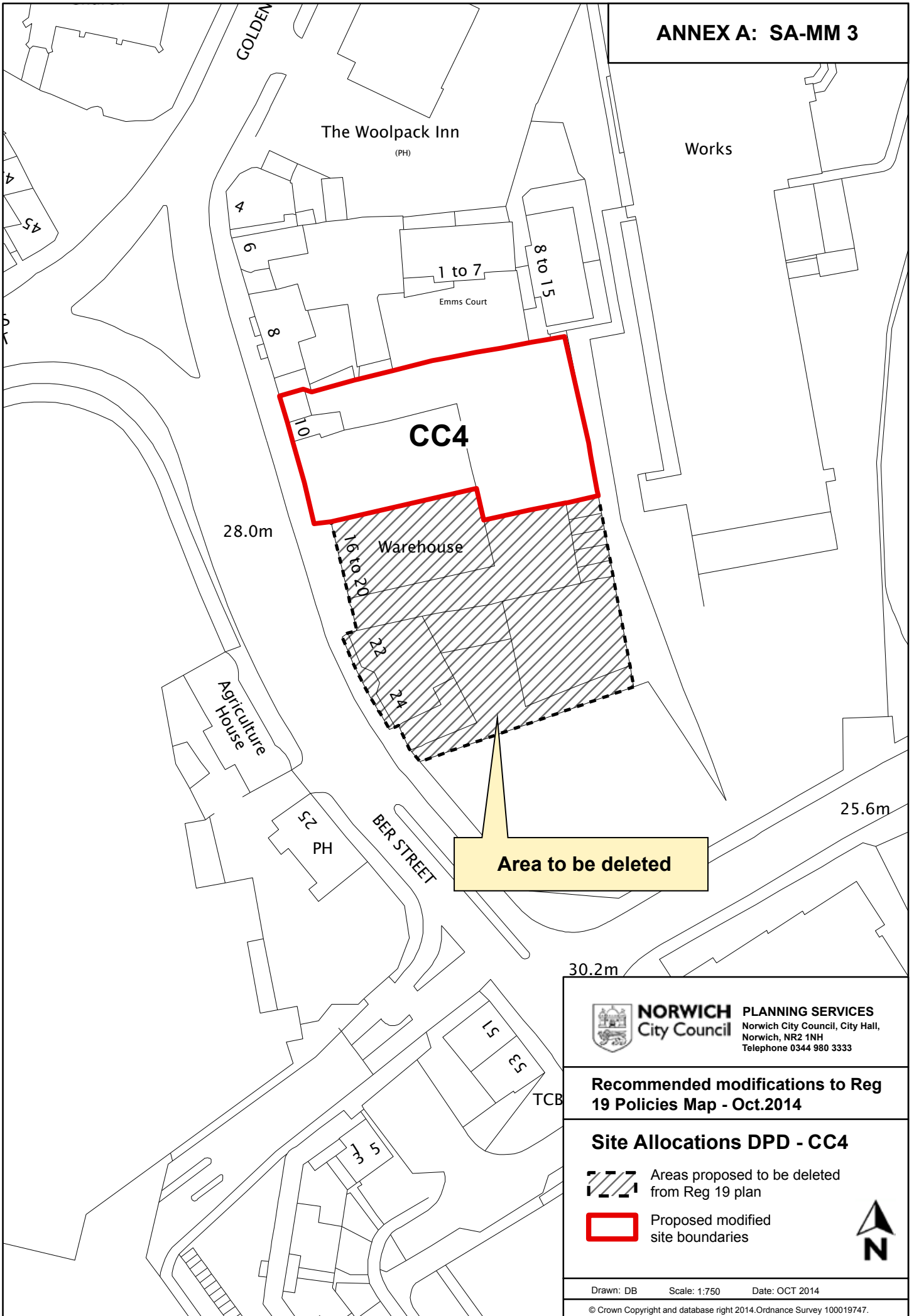


NORWICH PLANNING SERVICES
Norwich City Council, City Hall,
Norwich, NR2 1NH
Telephone 01603 691 333

**Recommended modifications to
Regulation 19 Policies Map-Oct. 2014**

Site Allocations



- Areas to be deleted from Reg 19 plan
- Proposed modified site boundaries
- Norwich City Boundary



NORWICH PLANNING SERVICES
City Council
Norwich City Council, City Hall,
Norwich, NR2 1NH
Telephone 0344 980 3333

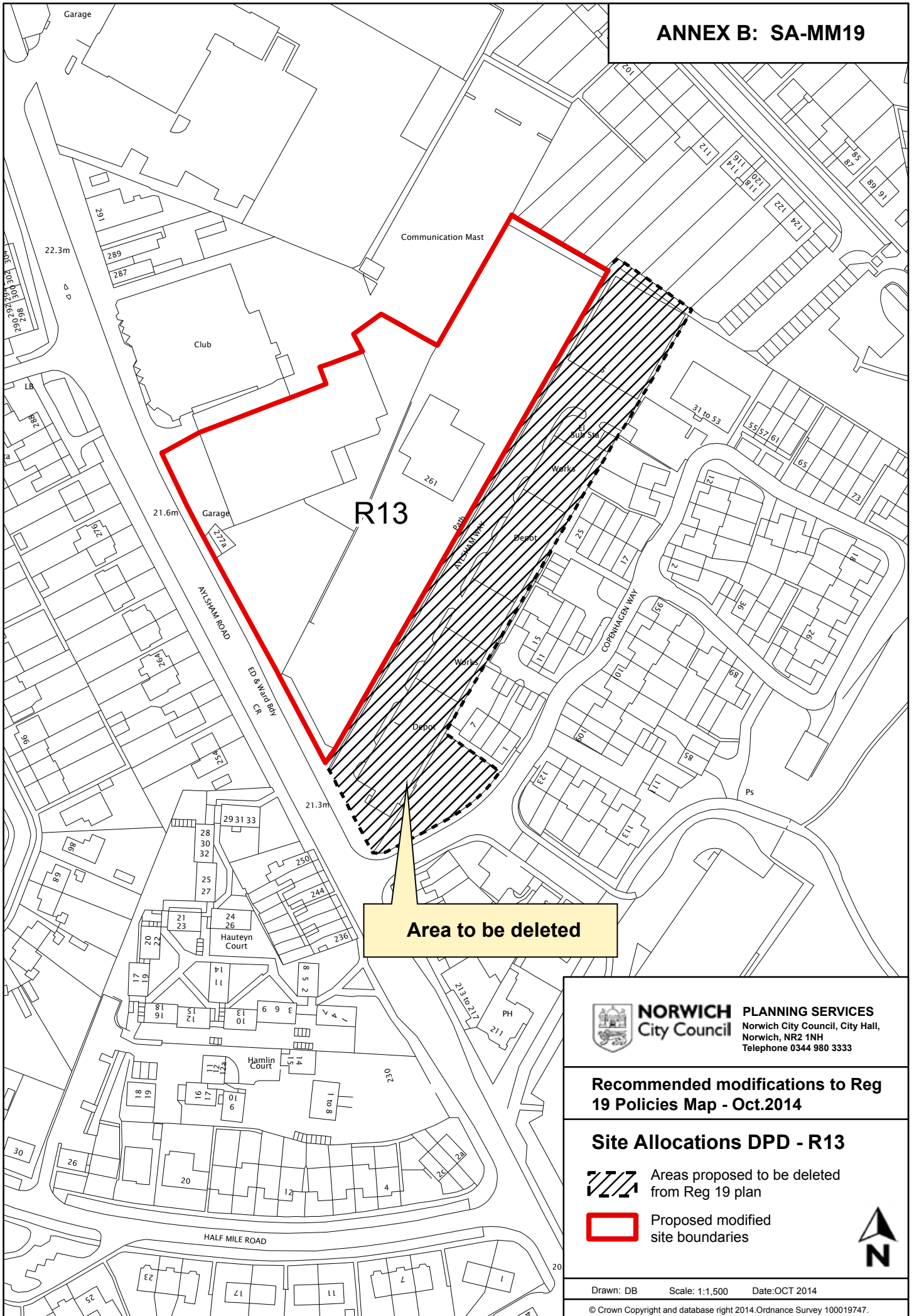
Recommended modifications to Reg 19 Policies Map - Oct.2014

Site Allocations DPD - CC4

-  Areas proposed to be deleted from Reg 19 plan
-  Proposed modified site boundaries



Drawn: DB Scale: 1:750 Date: OCT 2014



NORWICH PLANNING SERVICES
City Council
Norwich City Council, City Hall,
Norwich, NR2 1NH
Telephone 0344 980 3333

Recommended modifications to Reg 19 Policies Map - Oct. 2014

Site Allocations DPD - R13



Areas proposed to be deleted from Reg 19 plan

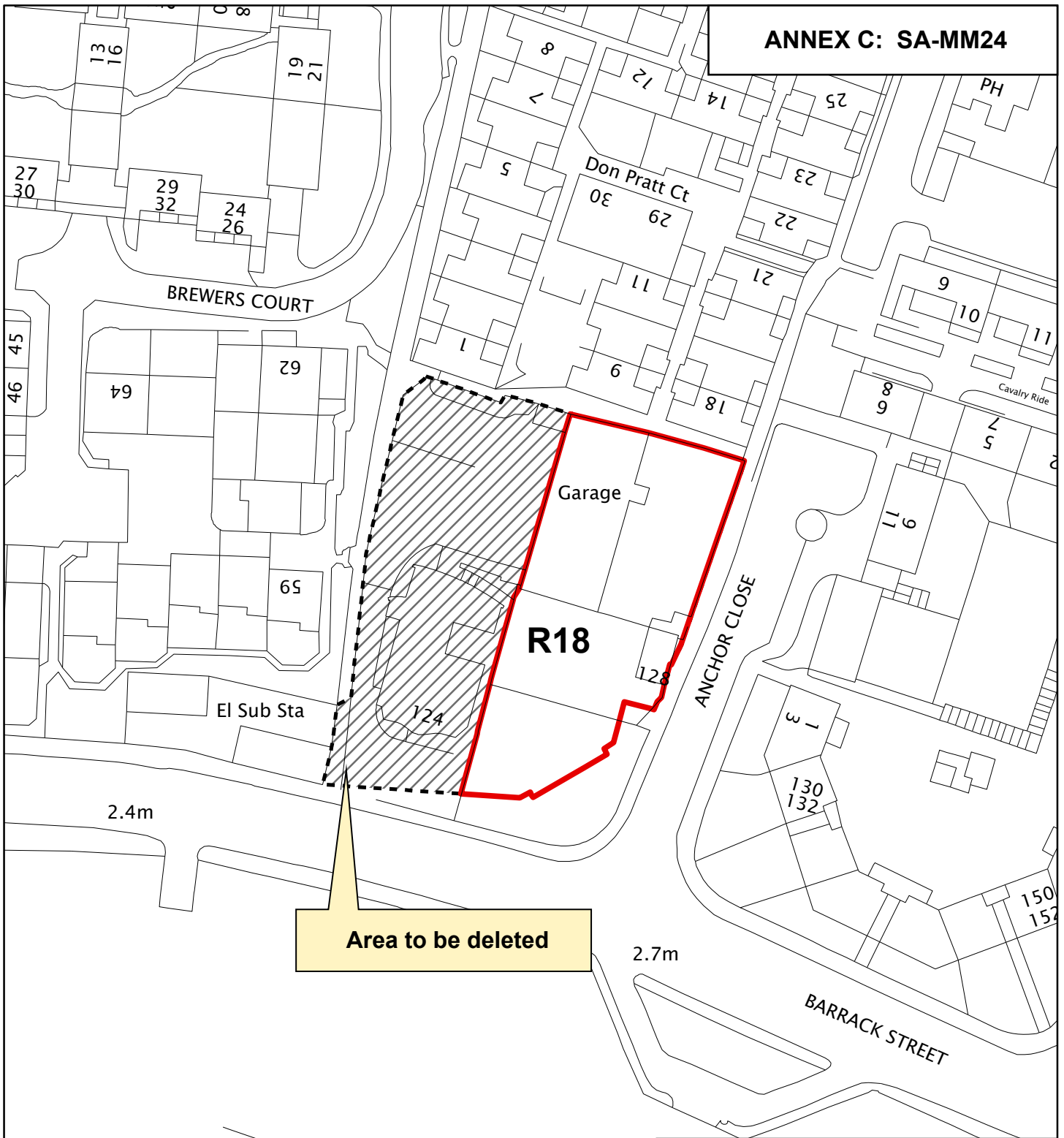


Proposed modified site boundaries



Drawn: DB Scale: 1:1,500 Date: OCT 2014

ANNEX C: SA-MM24



NORWICH PLANNING SERVICES
City Council
Norwich City Council, City Hall,
Norwich, NR2 1NH
Telephone 0344 980 3333

**Recommended modifications to Reg
19 Policies Map - Oct. 2014**

Site Allocations DPD - R18



Areas proposed to be deleted
from Reg 19 plan

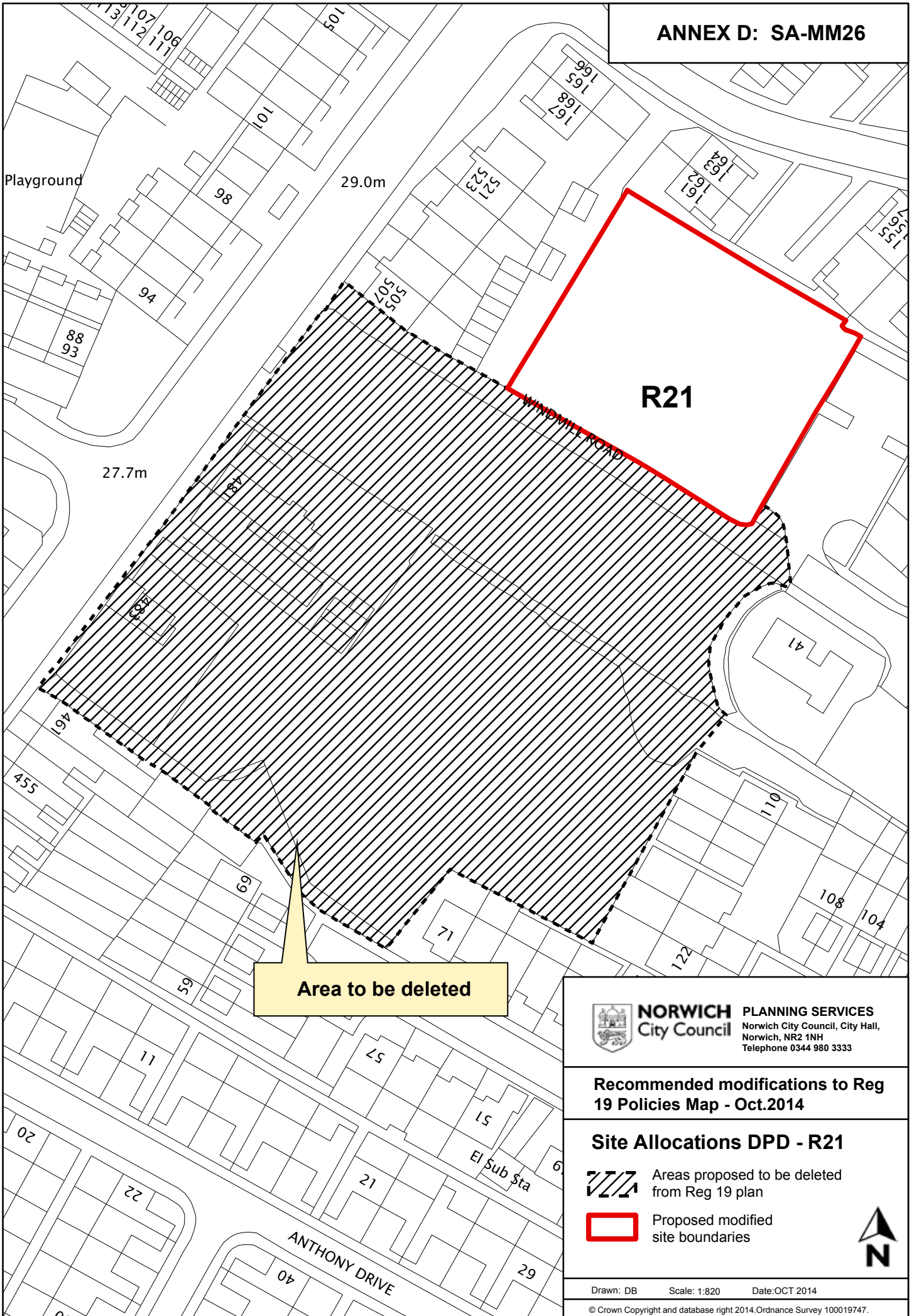


Proposed modified
site boundaries



Drawn: DB Scale: 1:750 Date: OCT 2014

© Crown Copyright and database right 2014 .Ordnance Survey 100019747.



NORWICH PLANNING SERVICES
 City Council
 Norwich City Council, City Hall,
 Norwich, NR2 1NH
 Telephone 0344 980 3333

Recommended modifications to Reg 19 Policies Map - Oct.2014

Site Allocations DPD - R21

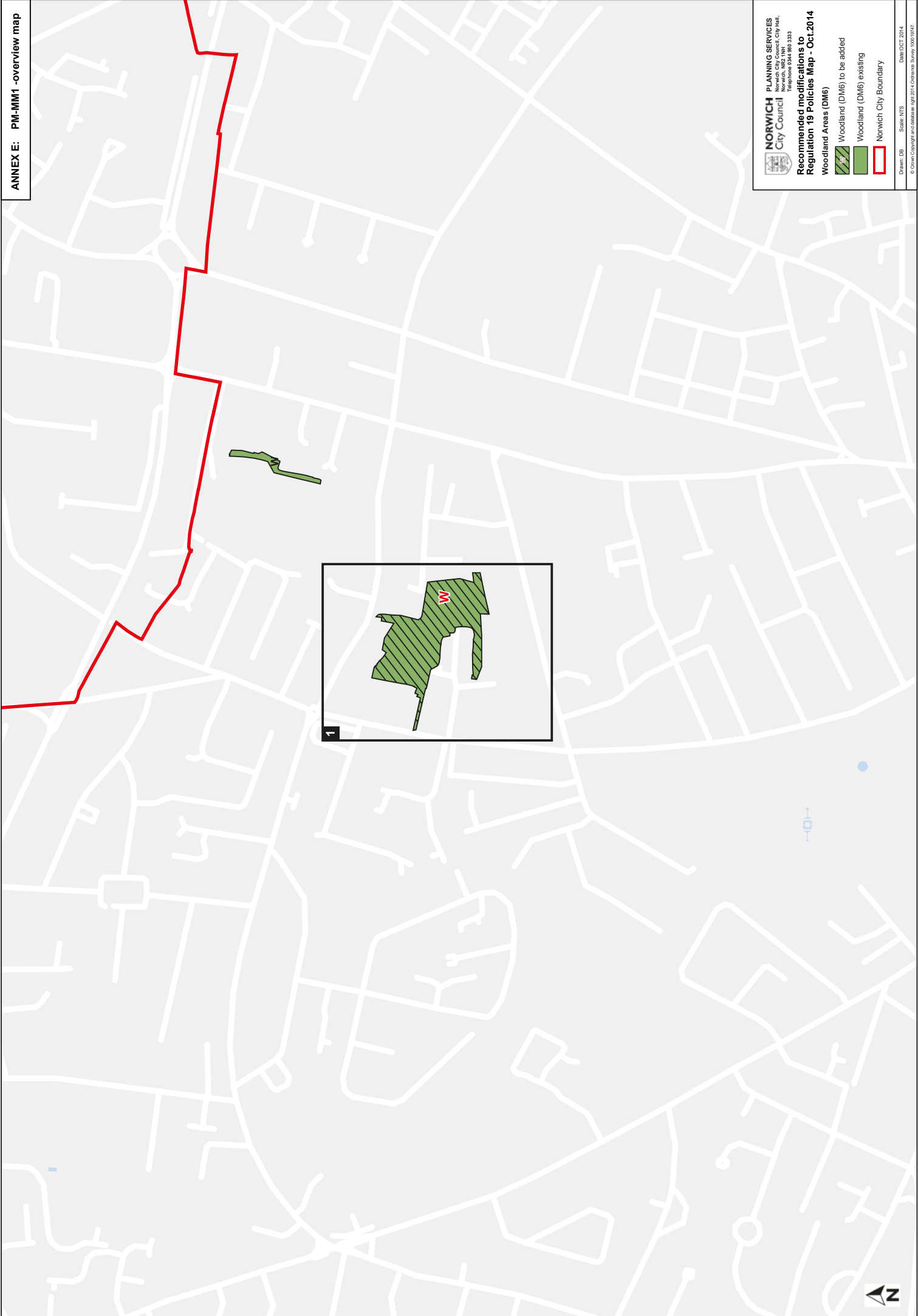


Areas proposed to be deleted from Reg 19 plan



Proposed modified site boundaries





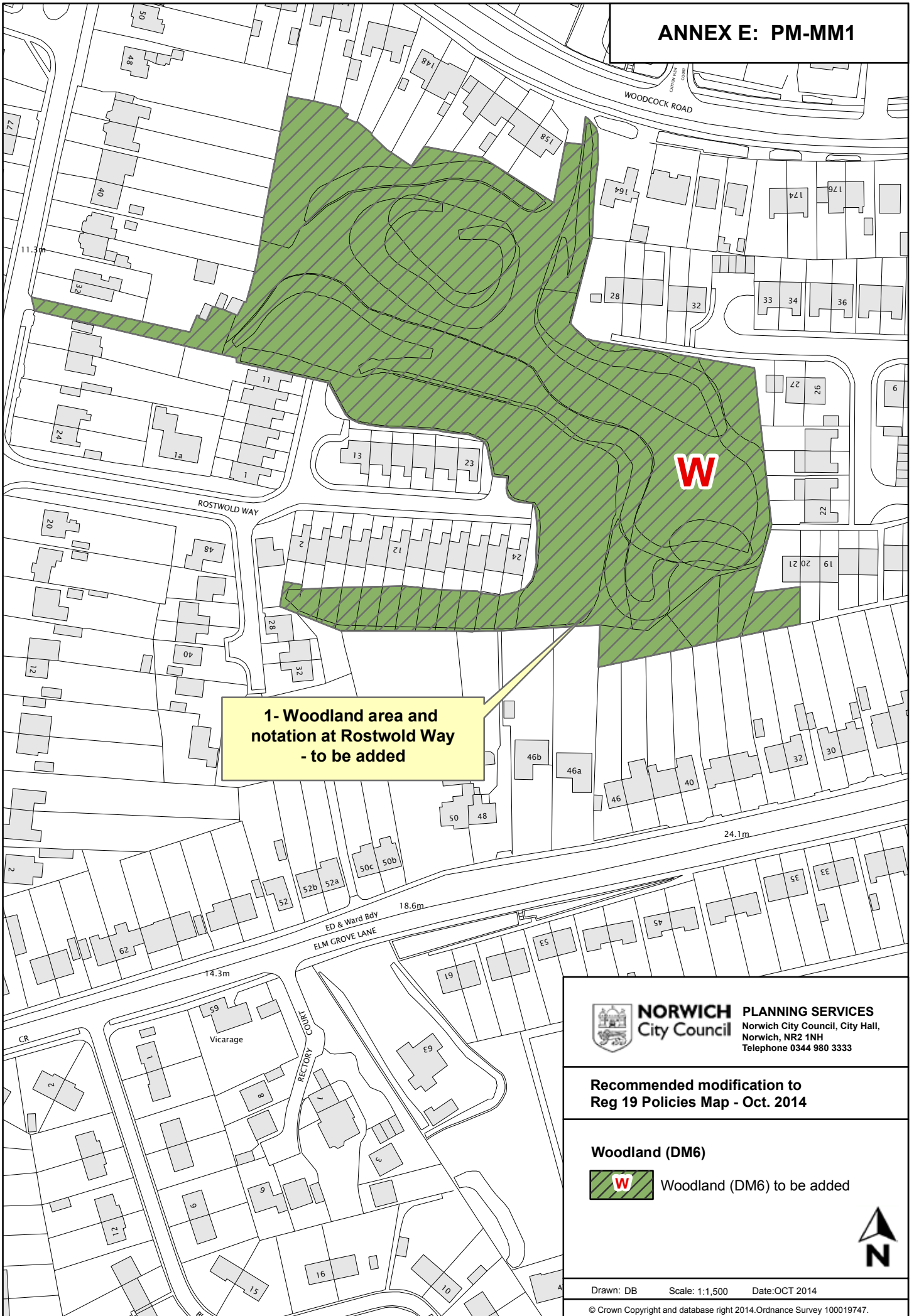
NORWICH PLANNING SERVICES
Norwich City Council
Norwich, NR2 1NN
Telephone 0344 980 333

Recommended modifications to Regulation 19 Policies Map - Oct.2014

- Woodland Areas (DM6)**
- Woodland (DM6) to be added
 - Woodland (DM6) existing
 - Norwich City Boundary

Drawn: SB Scale: NTS Date: OCT 2014
© Crown Copyright and database right 2014. Ordnance Survey 100019474

ANNEX E: PM-MM1



1- Woodland area and notation at Rostwold Way - to be added



NORWICH PLANNING SERVICES
City Council
Norwich City Council, City Hall,
Norwich, NR2 1NH
Telephone 0344 980 3333

**Recommended modification to
Reg 19 Policies Map - Oct. 2014**

Woodland (DM6)

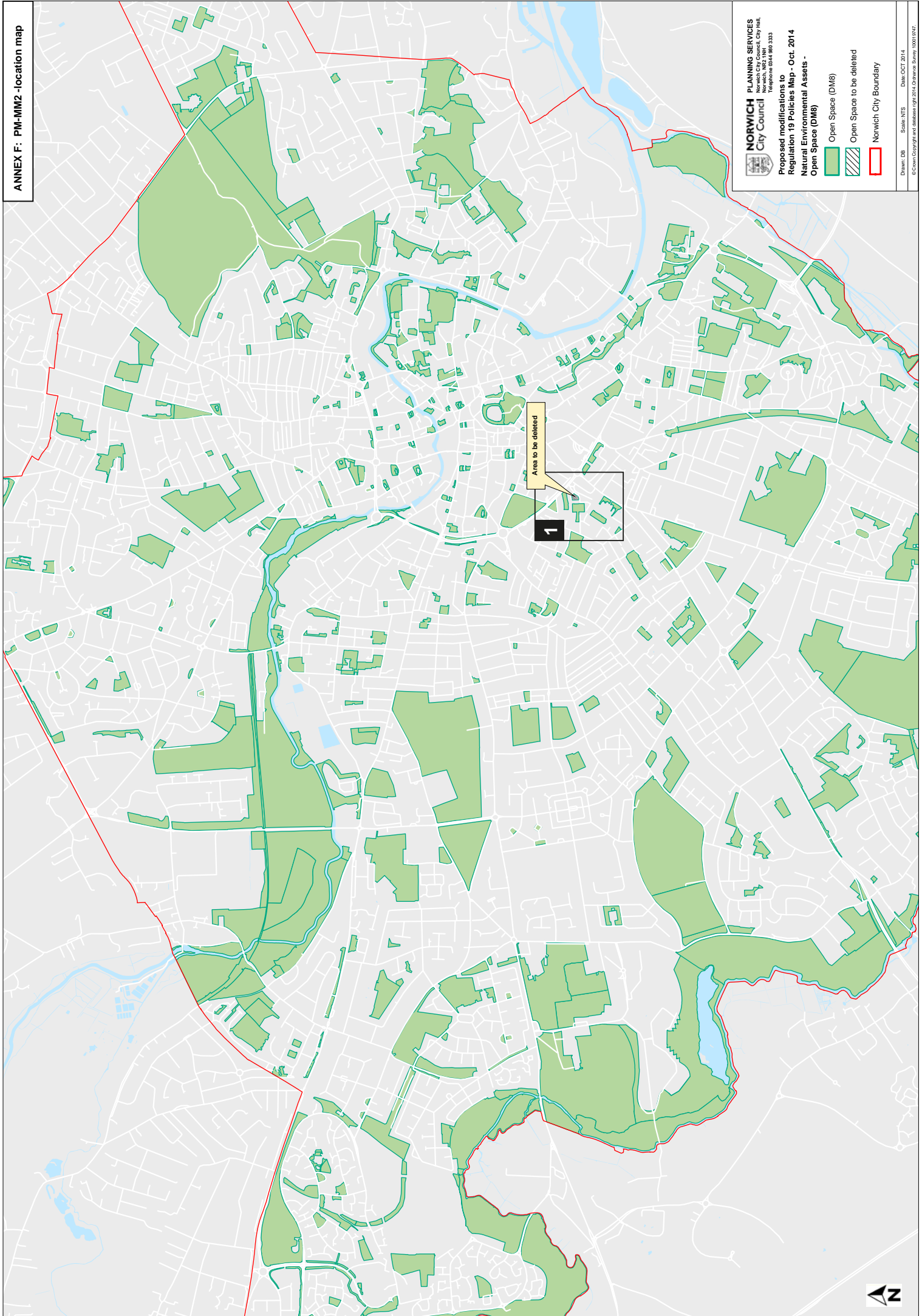


Woodland (DM6) to be added






Drawn: DB Scale: 1:1,500 Date: OCT 2014

© Crown Copyright and database right 2014. Ordnance Survey 100019747.



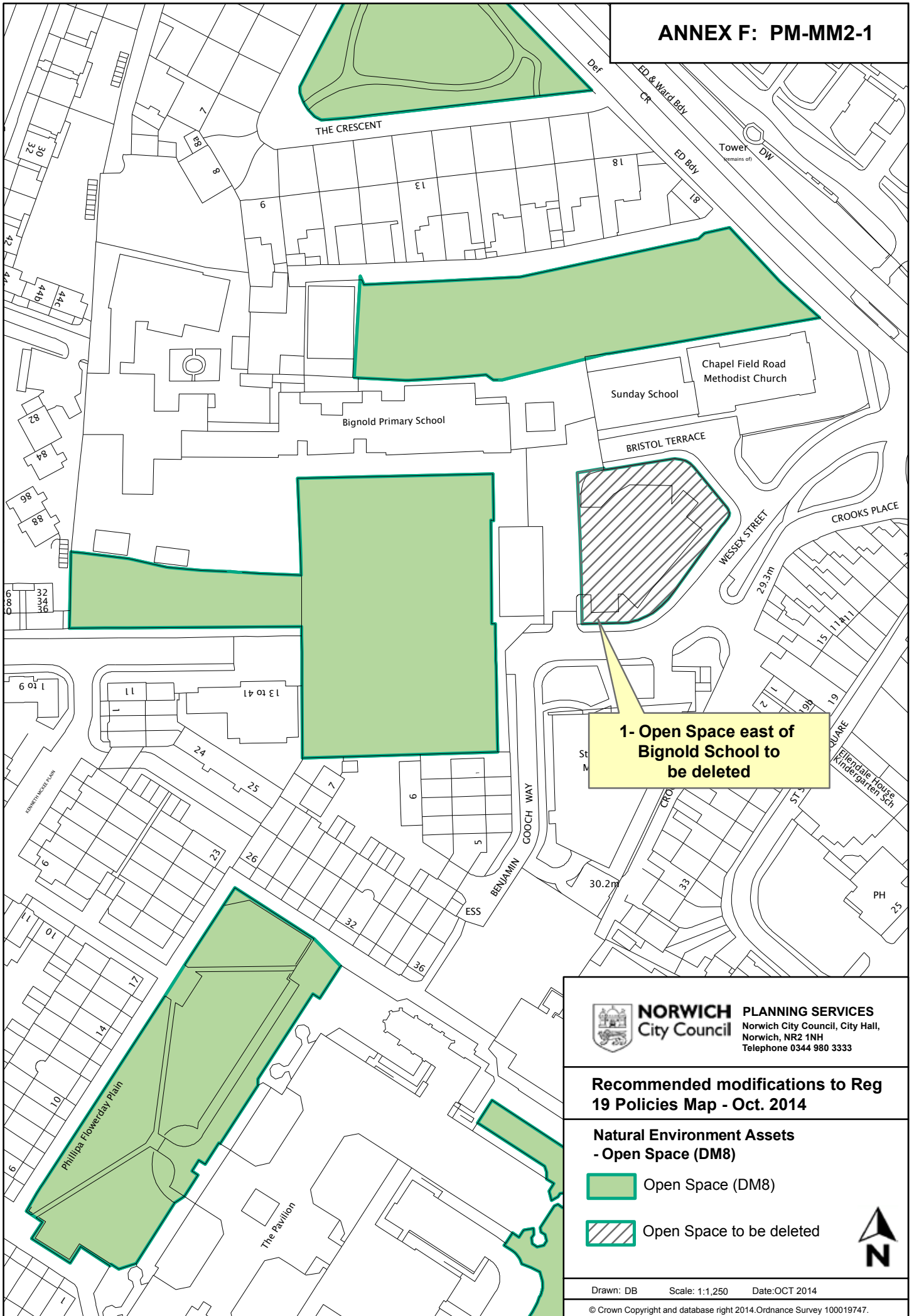
NORWICH PLANNING SERVICES
Norwich City Council, City Hall,
Norwich, NR2 1NR
Telephone 01603 960 333

Proposed modifications to
Regulation 19 Policies Map - Oct. 2014
Natural Environmental Assets -
Open Space (DM8)

-  Open Space (DM8)
-  Open Spaces to be deleted
-  Norwich City Boundary



ANNEX F: PM-MM2-1




1- Open Space east of Bigbold School to be deleted



NORWICH City Council PLANNING SERVICES
 Norwich City Council, City Hall,
 Norwich, NR2 1NH
 Telephone 0344 980 3333

Recommended modifications to Reg 19 Policies Map - Oct. 2014

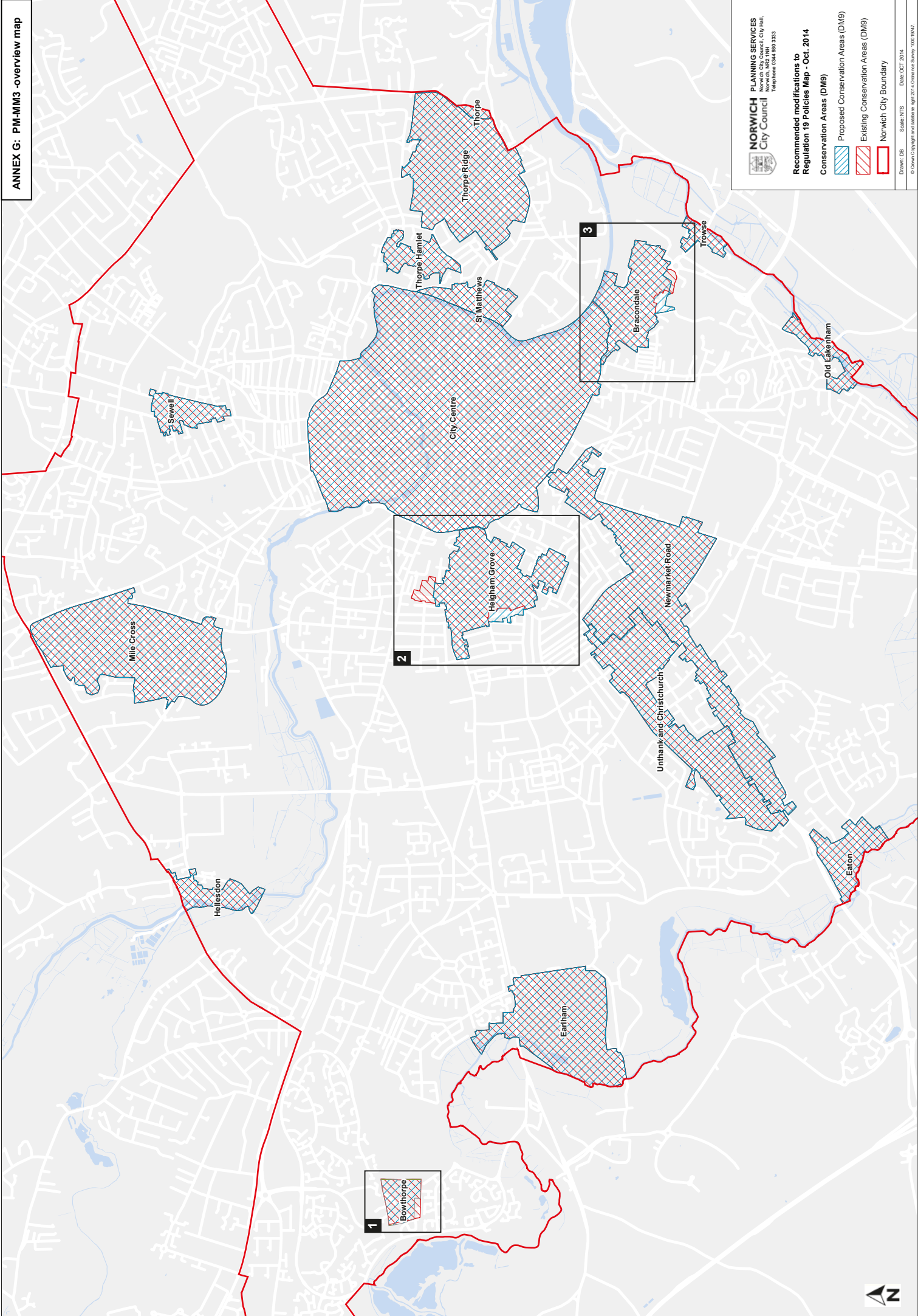
Natural Environment Assets - Open Space (DM8)

 Open Space (DM8)

 Open Space to be deleted



Drawn: DB Scale: 1:1,250 Date: OCT 2014



-  Proposed Conservation Areas (DM9)
-  Existing Conservation Areas (DM9)
-  Norwich City Boundary



Area to be added

Area to be deleted


Bowthorpe




NORWICH PLANNING SERVICES
City Council
Norwich City Council, City Hall,
Norwich, NR2 1NH
Telephone 0344 980 3333

Recommended modifications to Reg 19 Policies Map - Oct.2014

Conservation Areas (DM9)

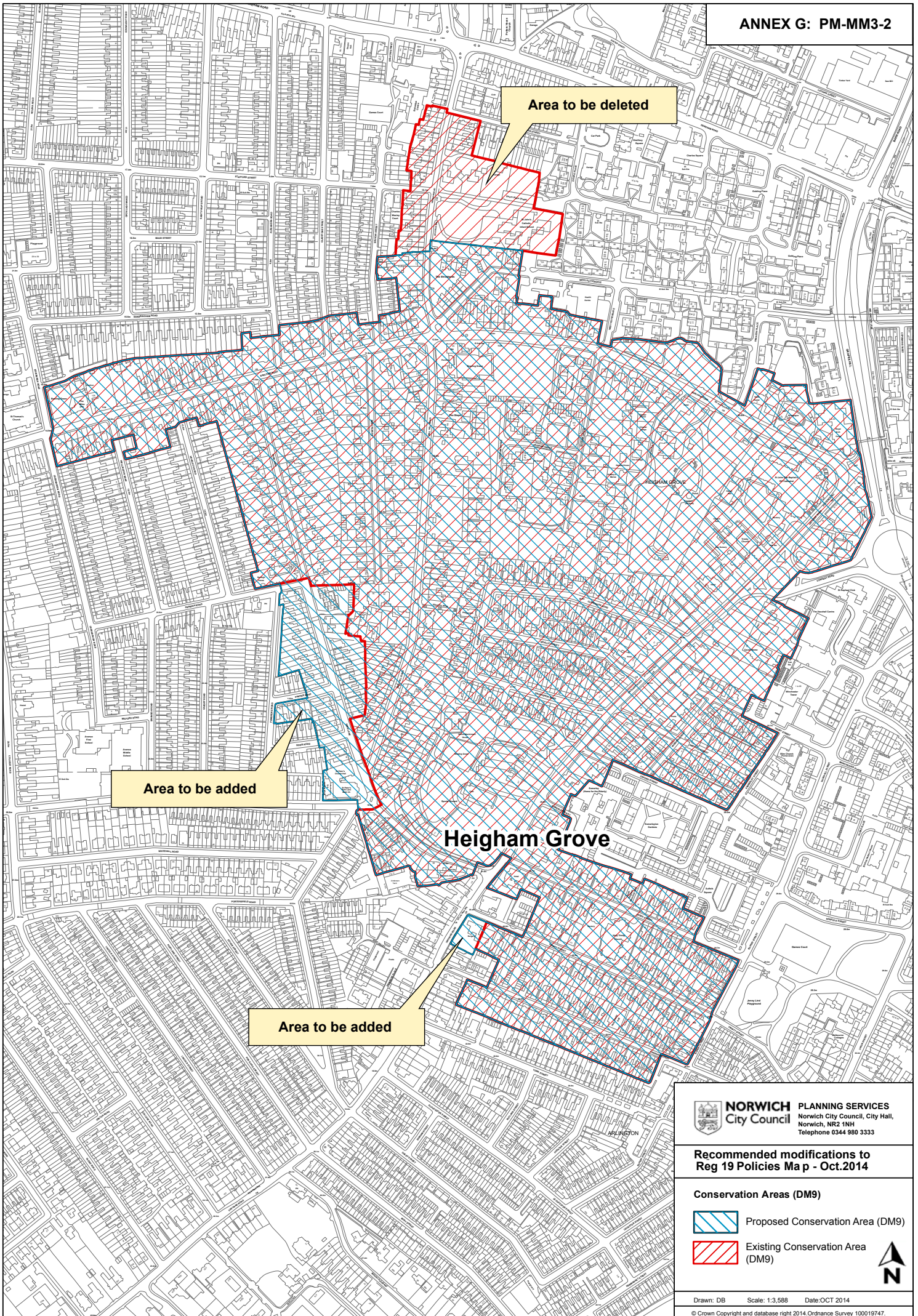
 Proposed Conservation Area
09 October 2013 (DM9)

 Existing Conservation Area
(DM9)



Drawn: DB Scale: 1:2,000 Date:OCT 2014

© Crown Copyright and database right 2014. Ordnance Survey 100019747.



Area to be deleted

Area to be added

Area to be added


Heigham Grove




NORWICH PLANNING SERVICES
Norwich City Council, City Hall,
Norwich, NR2 1NH
Telephone 0344 980 3333

**Recommended modifications to
Reg 19 Policies Map - Oct.2014**

Conservation Areas (DM9)

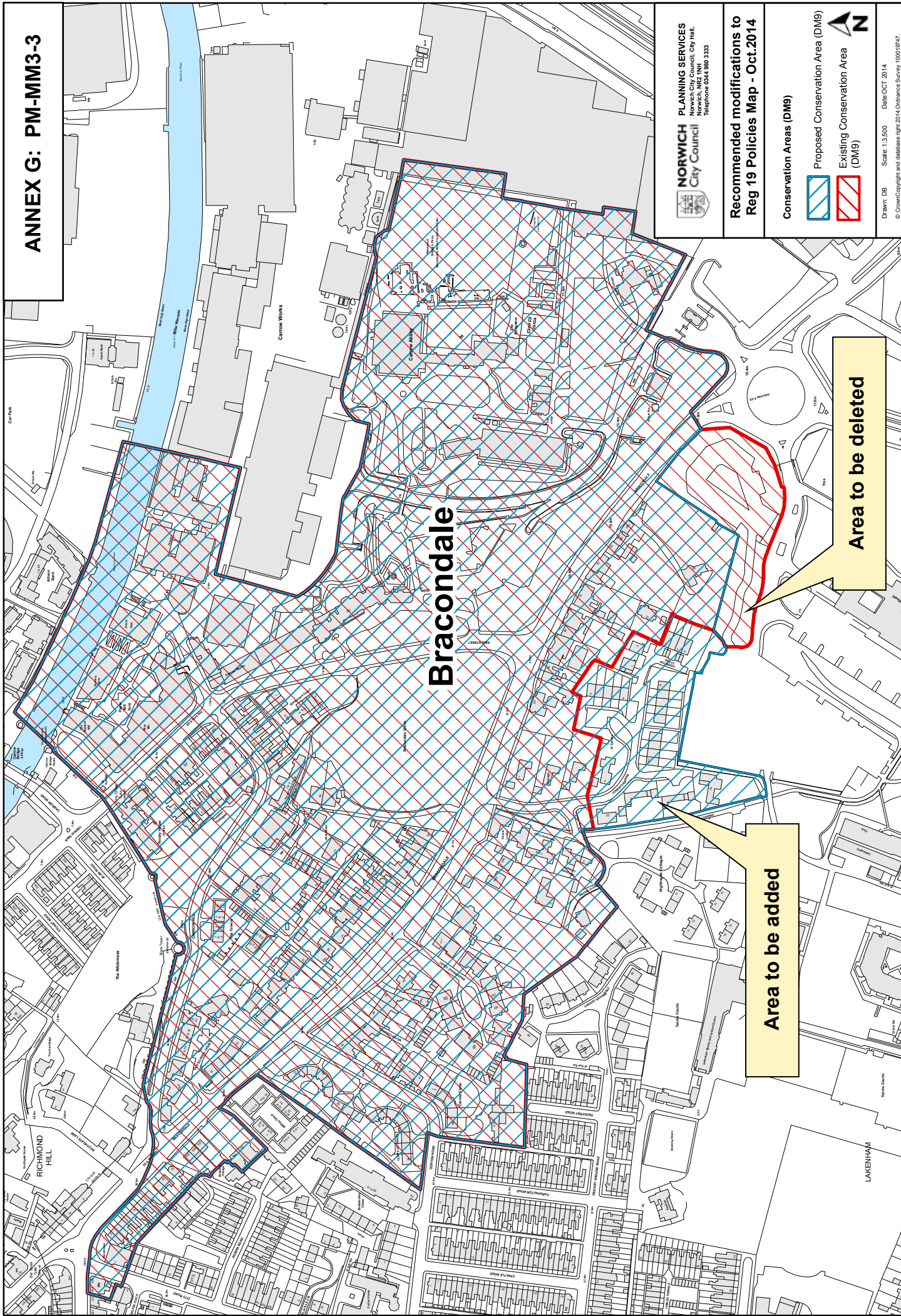
 Proposed Conservation Area (DM9)

 Existing Conservation Area (DM9)



ANNEX G: PM-MM3-3

Bracondale



NORWICH PLANNING SERVICES
City Council
Norwich, NR2 1NR
Telephone 0344 980 3333

**Recommended modifications to
Reg 19 Policies Map - Oct.2014**

Conservation Areas (DMA9)



Proposed Conservation Area (DMA9)



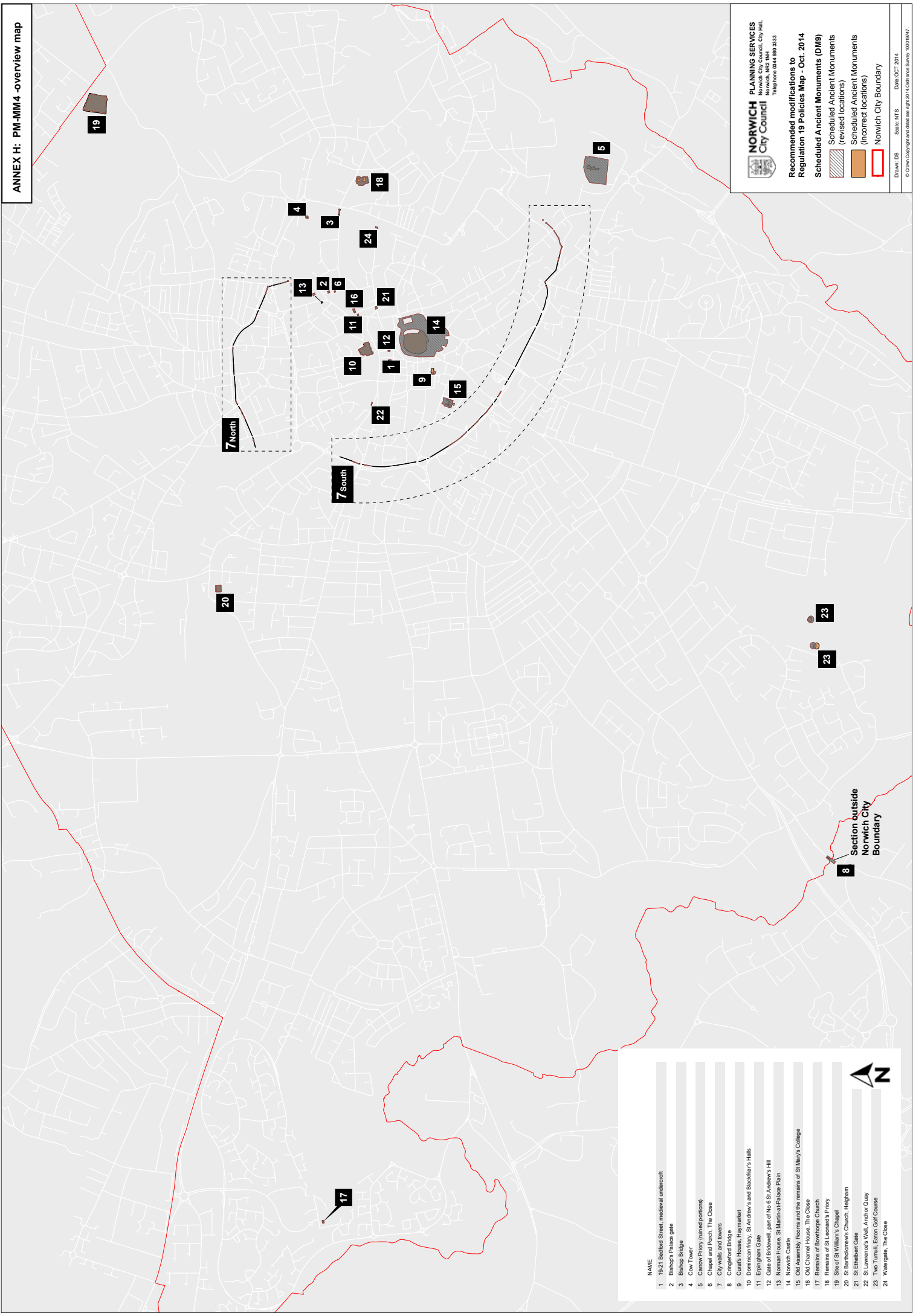
Existing Conservation Area (DMA9)



Drawn: DB Scale: 1:3,500 Date: OCT 2014
© Crown Copyright and database right 2014. Ordnance Survey 100019747

Area to be deleted

Area to be added



NAME

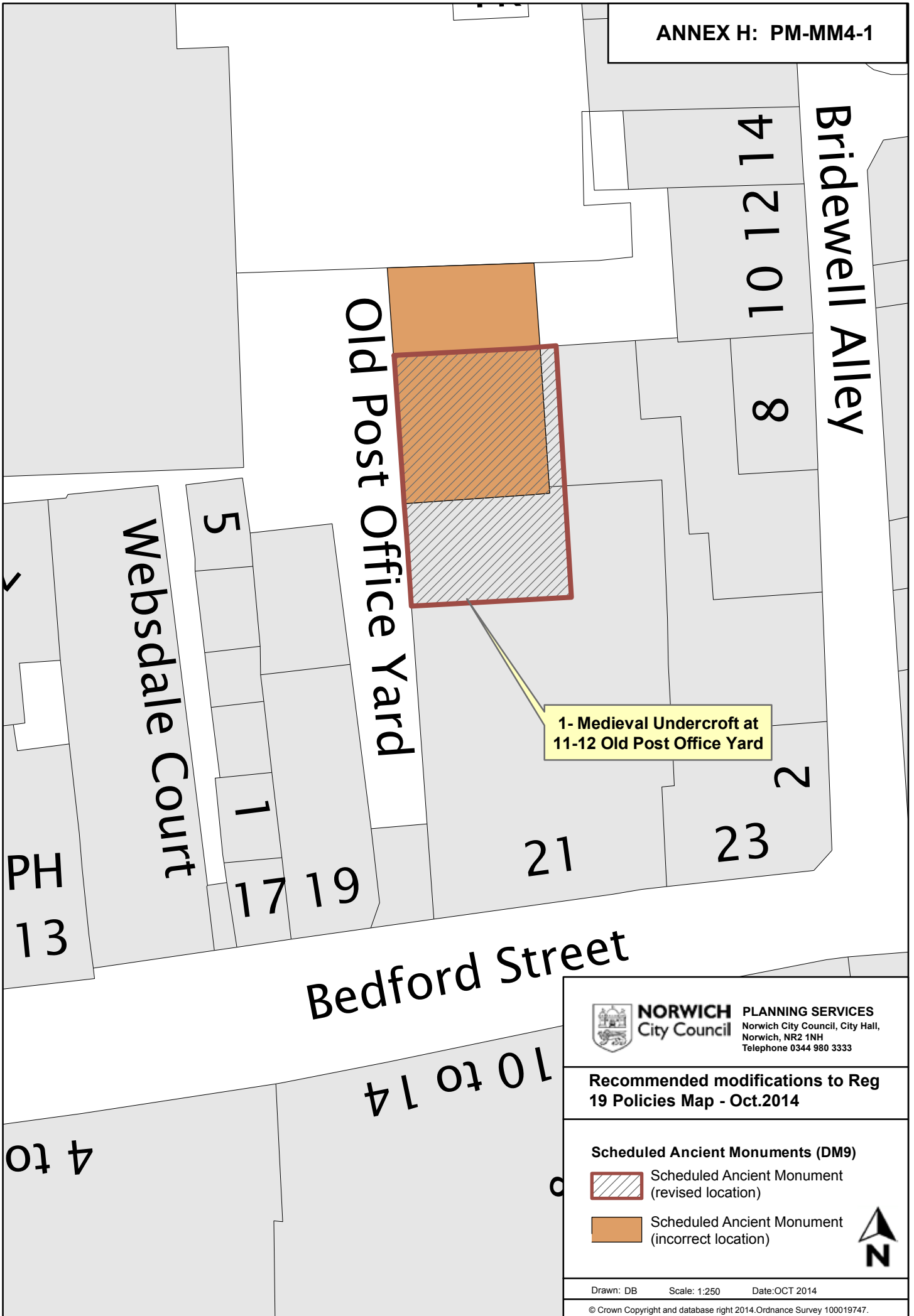
- 1 19-21 Bedford Street, medieval undercroft
- 2 Bishop's Palace gate
- 3 Bishop Bridge
- 4 Cow Tower
- 5 Carrow Priory (ruined portions)
- 6 Chapel and Poch, The Close
- 7 City walls and towers
- 8 Cringford Bridge
- 9 Curath's House, Haymarket
- 10 Dominican friary, St Andrew's and Blackfriars Halls
- 11 Erpingham Gate
- 12 Gate of Bidwell, part of No 6 St Andrew's Hill
- 13 Norman House, St Martin-at-Palace Plain
- 14 Norwich Castle
- 15 Old Assembly Rooms and the remains of St Mary's College
- 16 Old Charnel House, The Close
- 17 Remains of Bowthorpe Church
- 18 Remains of St Leonard's Priory
- 19 Site of St William's Chapel
- 20 St Bartholomew's Church, Hingham
- 21 St Ethelbert Gate
- 22 St Lawrence's Well, Andrew Quay
- 23 Two Turnall, Estor Golf Course
- 24 Watergate, The Close



**8 Section outside
 Norwich City
 Boundary**

7 North



7 South



NORWICH PLANNING SERVICES
 City Council Norwich City Council, City Hall,
 Norwich, NR2 1NH
 Telephone 0344 980 3333

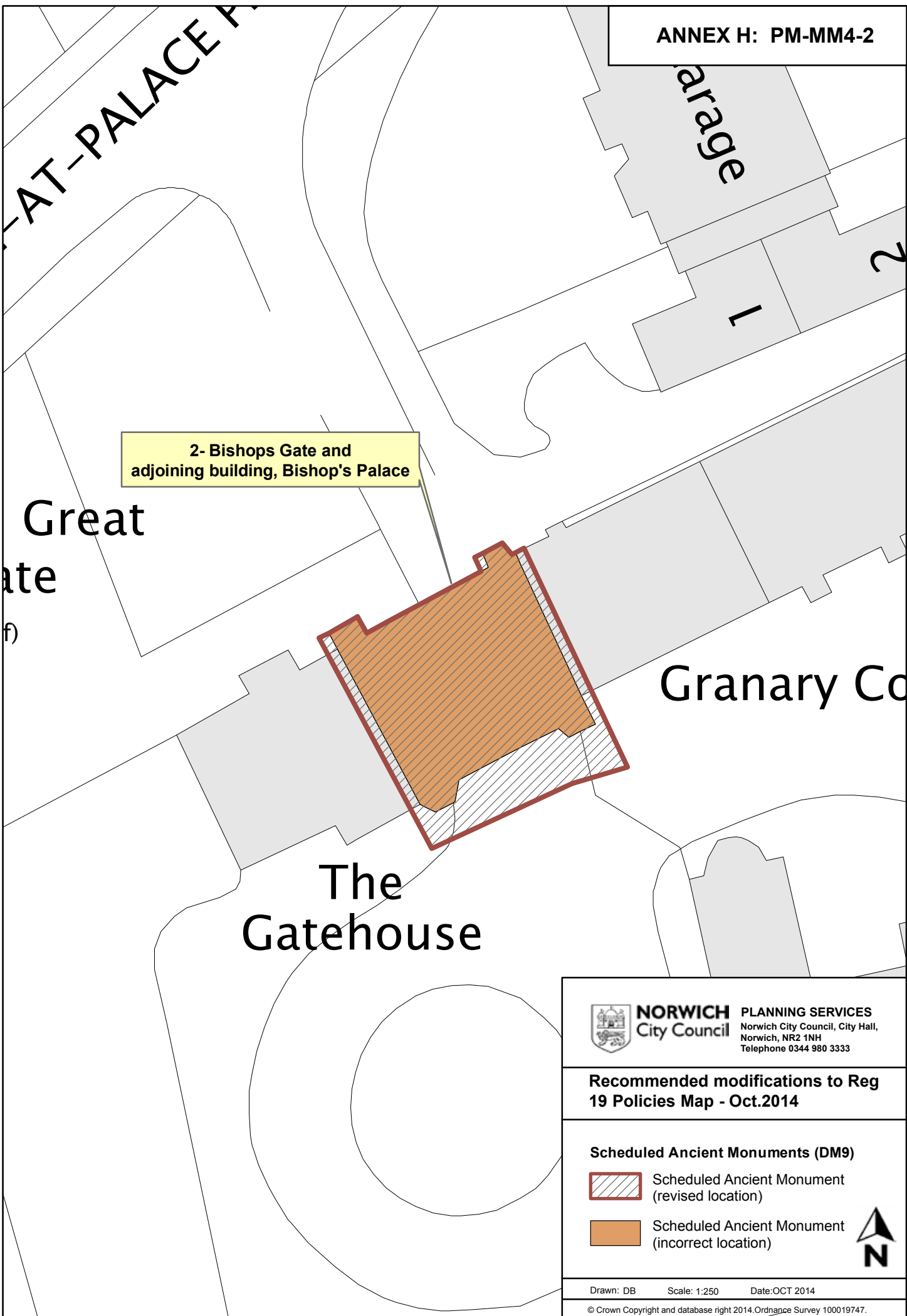
**Recommended modifications to Reg
 19 Policies Map - Oct.2014**

Scheduled Ancient Monuments (DM9)

-  Scheduled Ancient Monument (revised location)
-  Scheduled Ancient Monument (incorrect location)



Drawn: DB Scale: 1:250 Date:OCT 2014



2- Bishops Gate and adjoining building, Bishop's Palace



NORWICH PLANNING SERVICES
City Council
Norwich City Council, City Hall,
Norwich, NR2 1NH
Telephone 0344 980 3333

**Recommended modifications to Reg
19 Policies Map - Oct.2014**

Scheduled Ancient Monuments (DM9)



Scheduled Ancient Monument
(revised location)



Scheduled Ancient Monument
(incorrect location)



PH
79

Posts

3- Bishops Bridge
Section of bridge
bounded by dotted
lines is within
the Broads
Authority Area

Mean Low Water

MHW

MHW

MHW

Mean Low Water

Low Water



NORWICH
City Council

PLANNING SERVICES
Norwich City Council, City Hall,
Norwich, NR2 1NH
Telephone 0344 980 3333

**Recommended modifications to Reg
19 Policies Map - Oct.2014**

Scheduled Ancient Monuments (DM9)



Scheduled Ancient Monument
(revised location)



Scheduled Ancient Monument
(incorrect location)



Drawn: DB Scale: 1:250 Date:OCT 2014

Boat House

MLW

Cow Tower
(remains of)

4 Cow Tower



NORWICH
City Council

PLANNING SERVICES
Norwich City Council, City Hall,
Norwich, NR2 1NH
Telephone 0344 980 3333

**Recommended modifications to Reg
19 Policies Map - Oct.2014**

Scheduled Ancient Monuments (DM9)



Scheduled Ancient Monument
(revised location)



Scheduled Ancient Monument
(incorrect location)



Drawn: DB Scale: 1:250 Date:OCT 2014

Carrow Works

Tanks
Chy

Conveyor

Tank Tank

Carrow Abbey

DW

DW

DW

DW

DW

DW

DW

DW

DW

Remains of
St Mary's Priory
(Benedictine Nuns Founded AD 1146)

The Bungalow

Hospital
(remains of)

The Lodge

11.6m

5 - Carrow Priory (ruined portions)

13.4m

Stable Cottage

WB

El Sub Sta



11.9m



NORWICH PLANNING SERVICES
City Council
Norwich City Council, City Hall,
Norwich, NR2 1NH
Telephone 0344 980 3333

**Recommended modifications to
Reg 19 Policies Map - Oct.2014**

Scheduled Ancient Monuments (DM9)

-  Scheduled Ancient Monument (revised location)
-  Scheduled Ancient Monument (incorrect location)

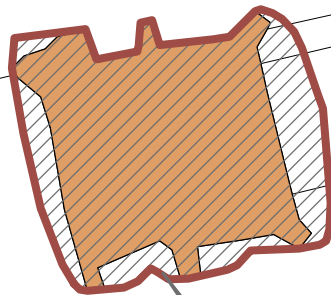


Drawn: DB Scale: 1:1,250 Date:OCT 2014

© Crown Copyright and database right 2014. Ordnance Survey 100019747.

The Gatehouse

The Bishop's House



6 - Bishop Reynolds Chapel,
Bishop Salmons Porch

Bishop's Chapel



NORWICH
City Council

PLANNING SERVICES
Norwich City Council, City Hall,
Norwich, NR2 1NH
Telephone 0344 980 3333

**Recommended modifications to Reg
19 Policies Map - Oct.2014**

Scheduled Ancient Monuments (DM9)



Scheduled Ancient Monument
(revised location)

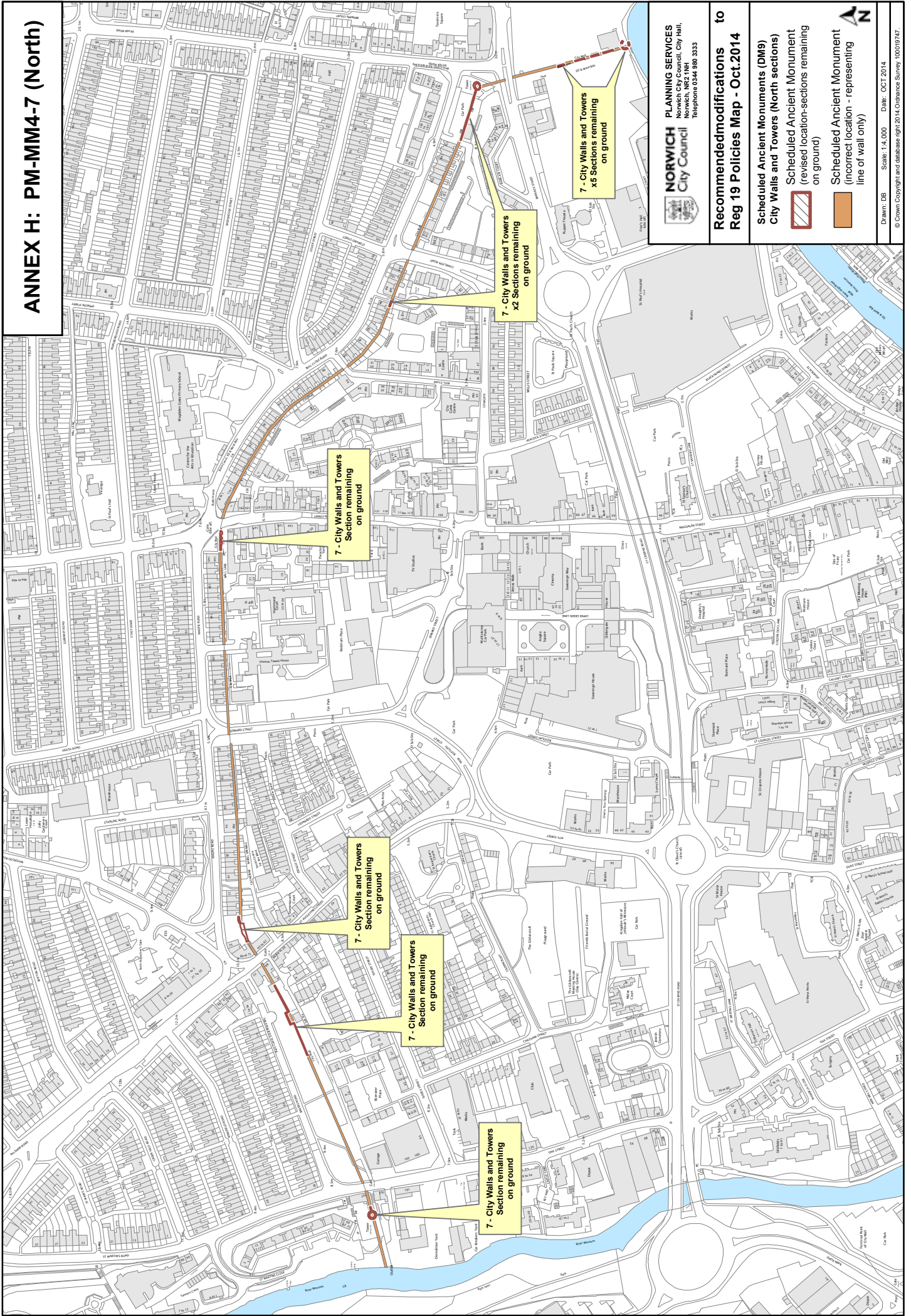


Scheduled Ancient Monument
(incorrect location)



Drawn: DB Scale: 1:250 Date: OCT 2014

ANNEX H: PM-MM4-7 (North)



NORWICH PLANNING SERVICES
 Norwich City Council, City Hall,
 Norwich, NR2 1NH
 Telephone 0344 980 8333

Recommended modifications to Reg 19 Policies Map - Oct.2014

- Scheduled Ancient Monuments (DM19)
 City Walls and Towers (North sections)
-  Scheduled Ancient Monument (revised location-sections remaining on ground)
 -  Scheduled Ancient Monument (incorrect location - representing line of wall only)

Drawn: DB Scale: 1:4,000 Date: OCT 2014
 © Crown Copyright and database right 2014 Ordnance Survey, 100019747

ANNEX H: PM-MM4-7 (South)

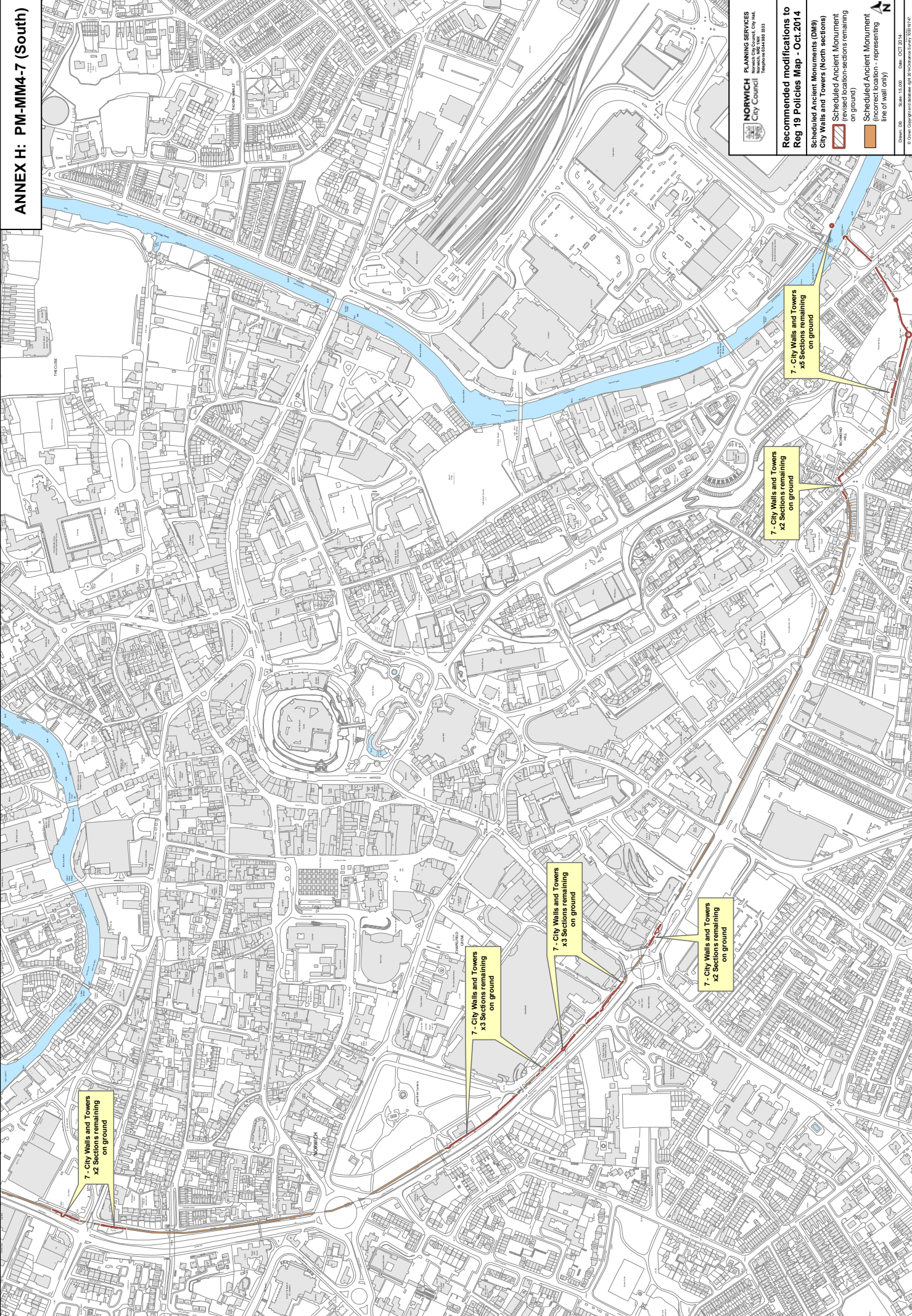
NORWICH PLANNING SERVICES
Norwich City Council, City Hall,
Norwich, Norfolk NR1 1JH
Telephone 01603 850 313

**Recommended modifications to
Reg 19 Policies Map - Oct. 2014**

Scheduled Ancient Monuments (SAM)
City Walls and Towers (North sections)
Scheduled Ancient Monument
(revised location sections remaining
on ground)

Scheduled Ancient Monument
(increased location - representing
line of wall only)

Drawn: DBH Scale: 1:5,000 Date: OCT 2014
© Crown Copyright and database right 2014 Ordnance Survey 100017472



7 - City Walls and Towers
x2 Sections remaining
on ground

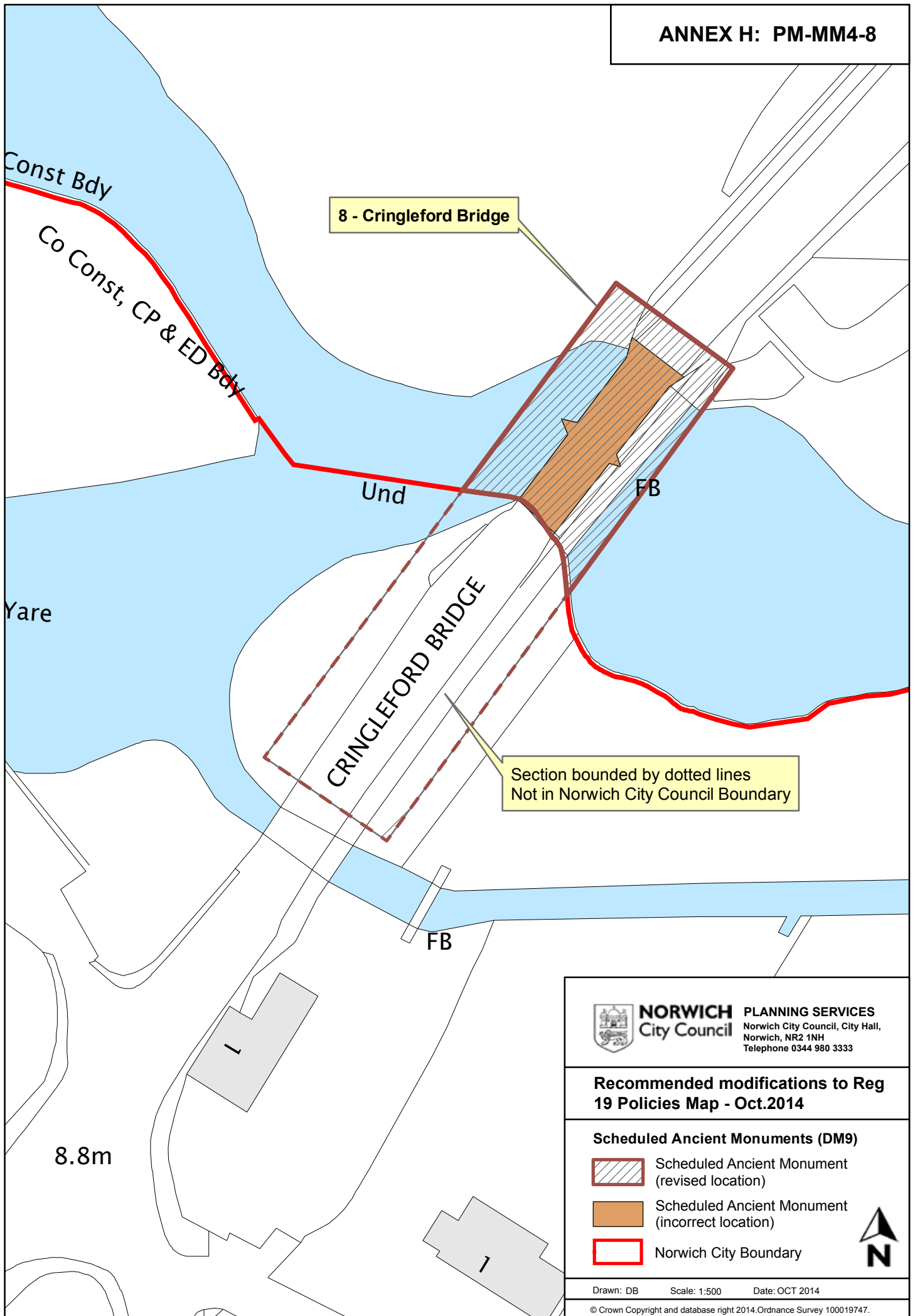
7 - City Walls and Towers
x3 Sections remaining
on ground

7 - City Walls and Towers
x3 Sections remaining
on ground

7 - City Walls and Towers
x2 Sections remaining
on ground

7 - City Walls and Towers
x2 Sections remaining
on ground

7 - City Walls and Towers
x5 Sections remaining
on ground



8 - Cringleford Bridge




Section bounded by dotted lines
Not in Norwich City Council Boundary



NORWICH PLANNING SERVICES
City Council
Norwich City Council, City Hall,
Norwich, NR2 1NH
Telephone 0344 980 3333

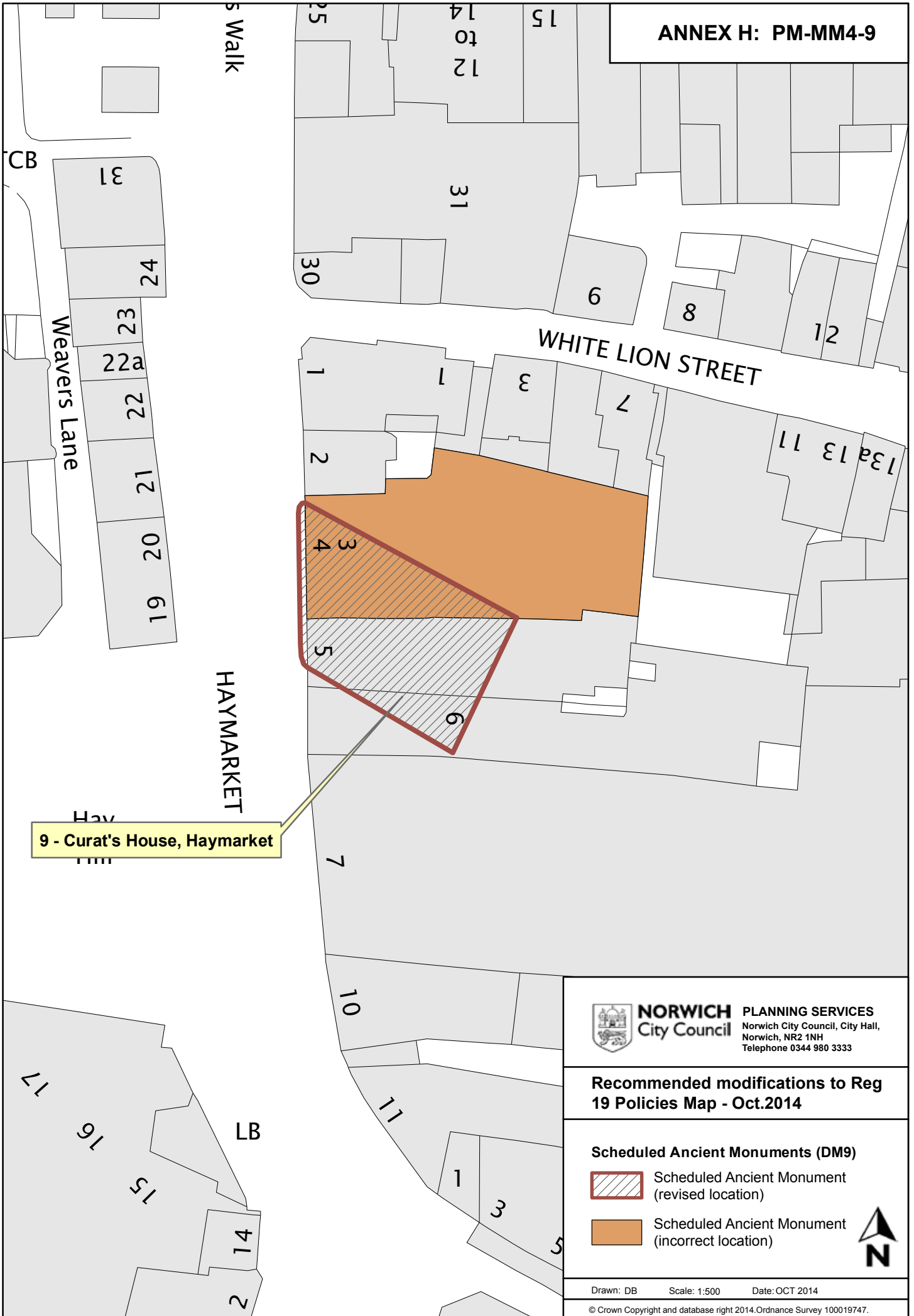
**Recommended modifications to Reg
19 Policies Map - Oct.2014**

Scheduled Ancient Monuments (DM9)

-  Scheduled Ancient Monument (revised location)
-  Scheduled Ancient Monument (incorrect location)
-  Norwich City Boundary



Drawn: DB Scale: 1:500 Date: OCT 2014



9 - Curat's House, Haymarket



NORWICH
City Council

PLANNING SERVICES
Norwich City Council, City Hall,
Norwich, NR2 1NH
Telephone 0344 980 3333

**Recommended modifications to Reg
19 Policies Map - Oct.2014**

Scheduled Ancient Monuments (DM9)



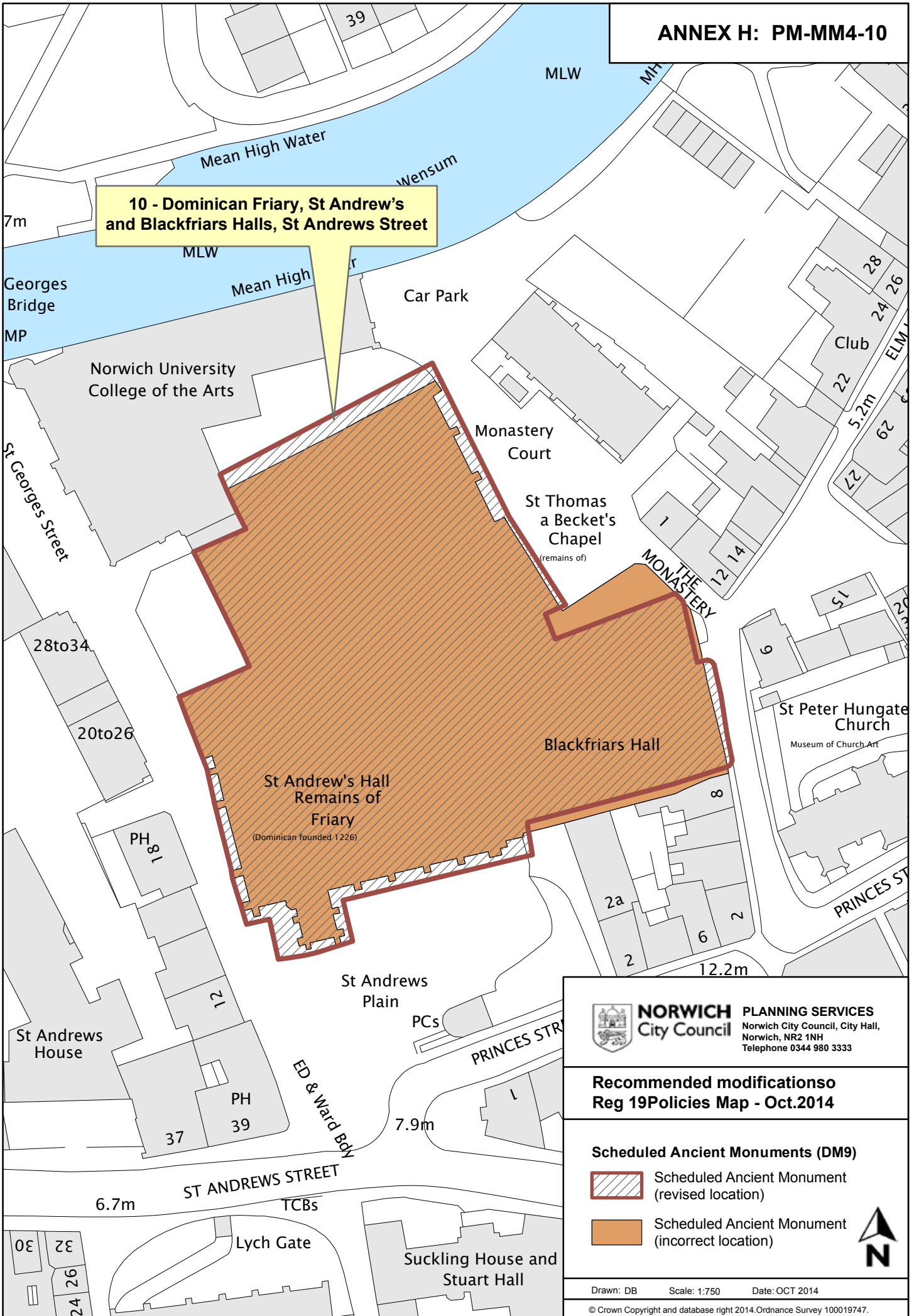
Scheduled Ancient Monument
(revised location)



Scheduled Ancient Monument
(incorrect location)



Drawn: DB Scale: 1:500 Date: OCT 2014



NORWICH City Council PLANNING SERVICES
 Norwich City Council, City Hall,
 Norwich, NR2 1NH
 Telephone 0344 980 3333

Recommended modifications to Reg 19 Policies Map - Oct. 2014

Scheduled Ancient Monuments (DM9)

- Scheduled Ancient Monument (revised location)
- Scheduled Ancient Monument (incorrect location)



Drawn: DB Scale: 1:750 Date: OCT 2014

11 - Erpingham Gate, The Cathedral Close

Erpingham

LB

Edith Cavell Statue

8.8m



NORWICH
City Council

PLANNING SERVICES
Norwich City Council, City Hall,
Norwich, NR2 1NH
Telephone 0344 980 3333

**Recommended modifications to
Reg 19 Policies Map - Oct.2014**

Scheduled Ancient Monuments (DM9)



Scheduled Ancient Monument
(revised location)



Scheduled Ancient Monument
(incorrect location)



Drawn: DB

Scale: 1:250

Date: OCT 2014

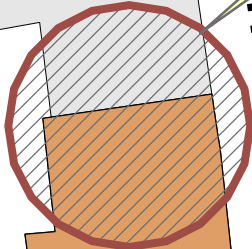
rew's
rch

ridewell
useum

St Andrews Hill

8 to 10

12 - Gate of Bridewell, part of
No 6 St Andrew's Hill



5

3

PH

29

31

2 to 6

2.2m



NORWICH
City Council

PLANNING SERVICES
Norwich City Council, City Hall,
Norwich, NR2 1NH
Telephone 0344 980 3333

**Recommended modifications to Reg
19 Policies Map - Oct.2014**

Scheduled Ancient Monuments (DM9)



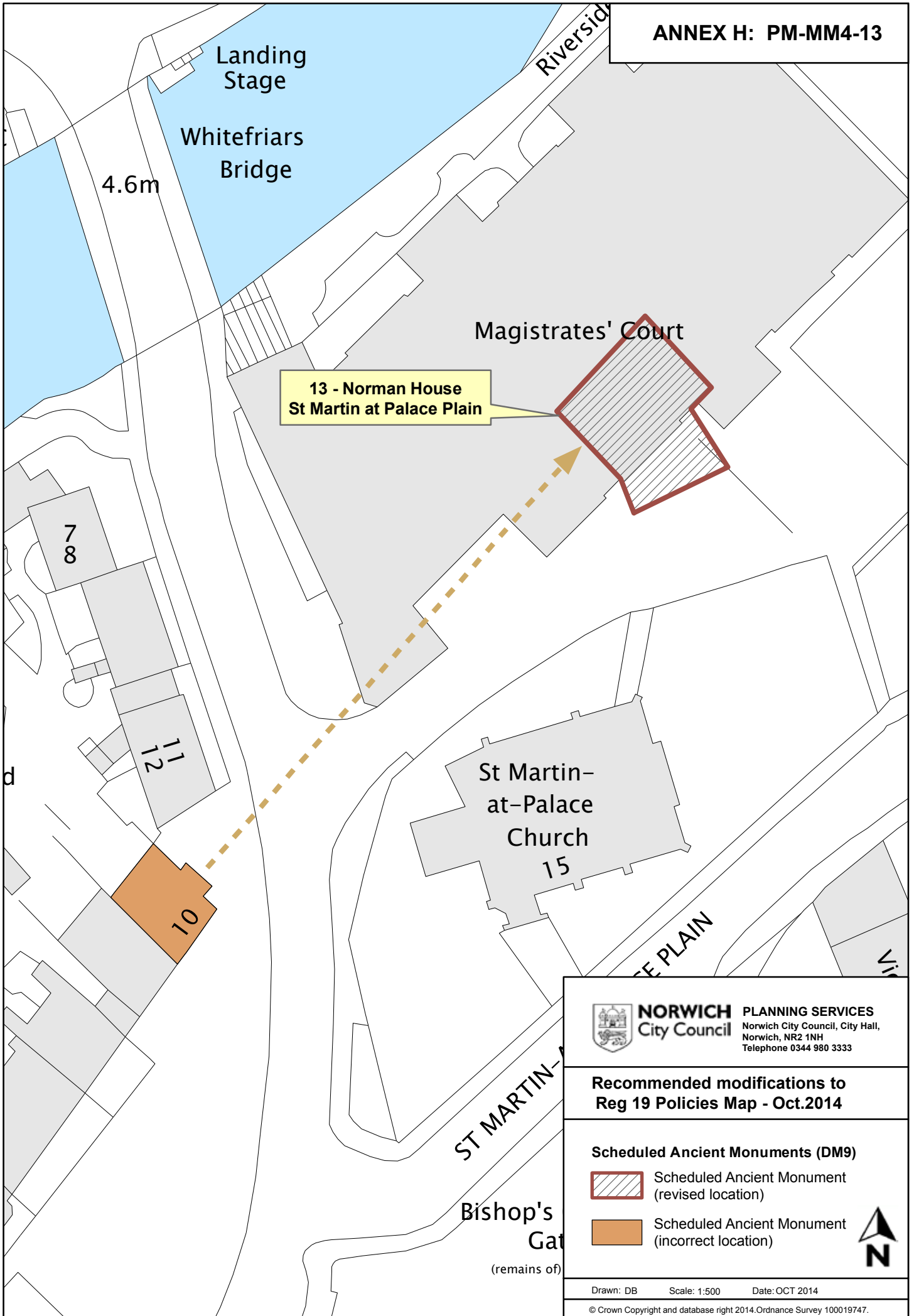
Scheduled Ancient Monument
(revised location)



Scheduled Ancient Monument
(incorrect location)





Drawn: DB Scale: 1:250 Date: OCT 2014



NORWICH PLANNING SERVICES
 City Council
 Norwich City Council, City Hall,
 Norwich, NR2 1NH
 Telephone 0344 980 3333

**Recommended modifications to
 Reg 19 Policies Map - Oct.2014**

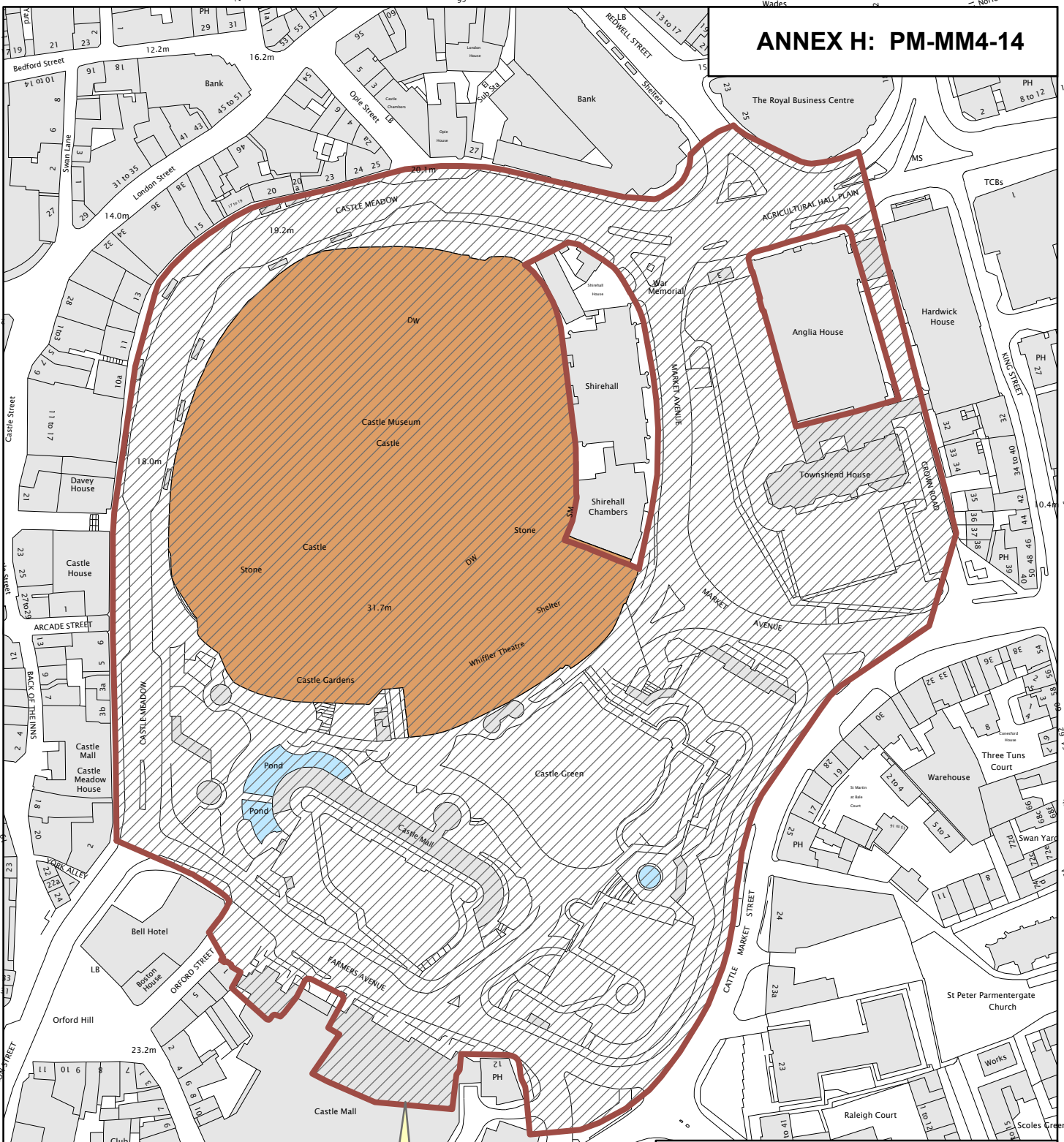
Scheduled Ancient Monuments (DM9)

-  Scheduled Ancient Monument (revised location)
-  Scheduled Ancient Monument (incorrect location)



Drawn: DB Scale: 1:500 Date: OCT 2014

ANNEX H: PM-MM4-14





14 - Norwich Castle, Castle Meadow

NORWICH City Council PLANNING SERVICES
 Norwich City Council, City Hall,
 Norwich, NR2 1NH
 Telephone 0344 980 3333

Recommended modifications to Reg 19 Policies Map - Oct.2014

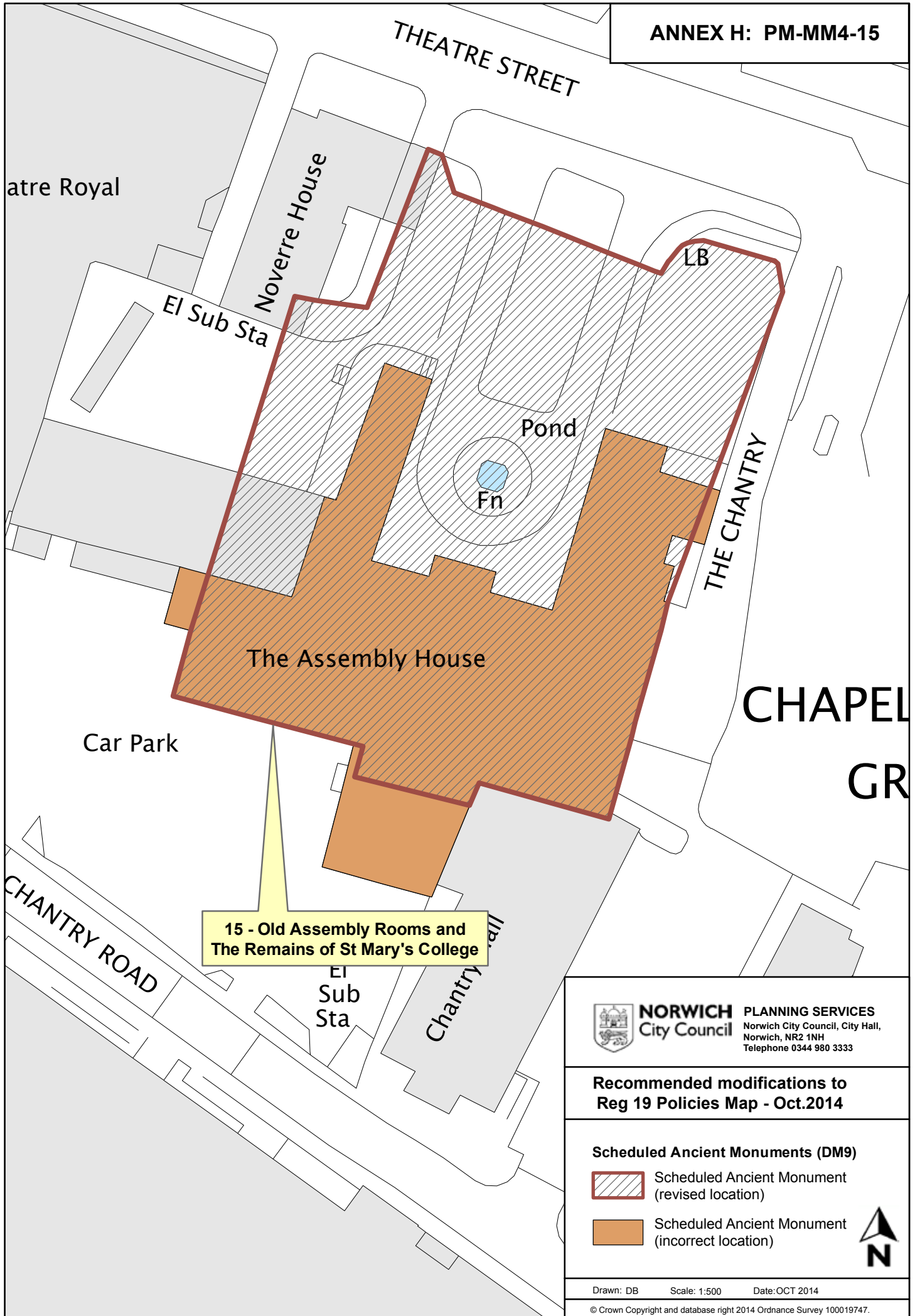
Scheduled Ancient Monuments (DM9)

-  Scheduled Ancient Monument (revised location)
-  Scheduled Ancient Monument (incorrect location)



Drawn: DB Scale: 1:1,750 Date: OCT 2014

© Crown Copyright and database right 2014. Ordnance Survey 100019747.





15 - Old Assembly Rooms and
The Remains of St Mary's College



NORWICH PLANNING SERVICES
City Council
Norwich City Council, City Hall,
Norwich, NR2 1NH
Telephone 0344 980 3333

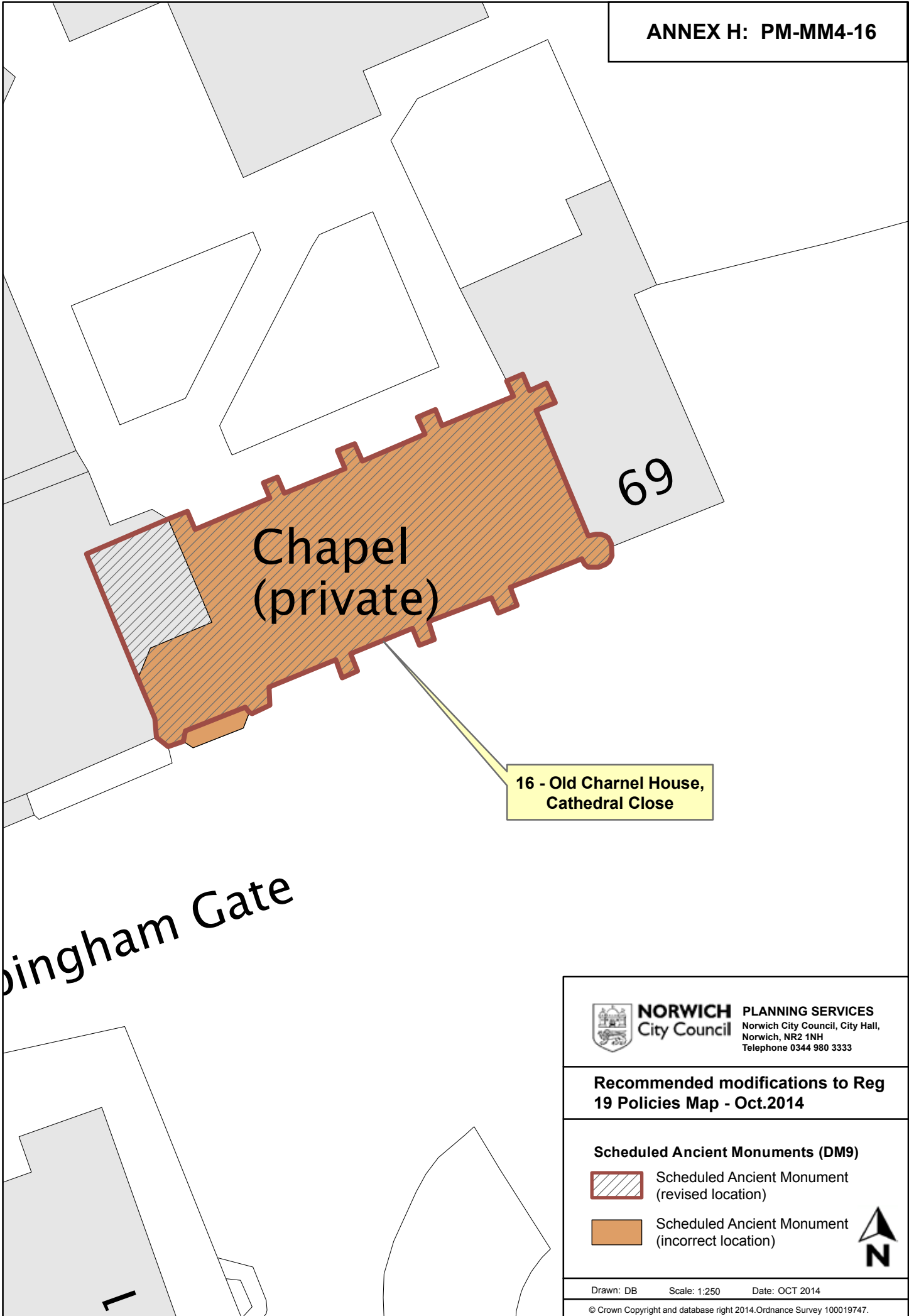
**Recommended modifications to
Reg 19 Policies Map - Oct.2014**

Scheduled Ancient Monuments (DM9)

-  Scheduled Ancient Monument (revised location)
-  Scheduled Ancient Monument (incorrect location)



Drawn: DB Scale: 1:500 Date: OCT 2014



NORWICH PLANNING SERVICES
City Council
Norwich City Council, City Hall,
Norwich, NR2 1NH
Telephone 0344 980 3333

**Recommended modifications to Reg
19 Policies Map - Oct.2014**

Scheduled Ancient Monuments (DM9)



Scheduled Ancient Monument
(revised location)



Scheduled Ancient Monument
(incorrect location)



Drawn: DB Scale: 1:250 Date: OCT 2014

The Bowthorpe Worship Centre

17 - Remains of Bowthorpe Church
Bowthorpe Hall Road



St Michael's Cottage



NORWICH PLANNING SERVICES
City Council
Norwich City Council, City Hall,
Norwich, NR2 1NH
Telephone 0344 980 3333

Recommended modifications to Reg 19 Policies Map - Oct.2014

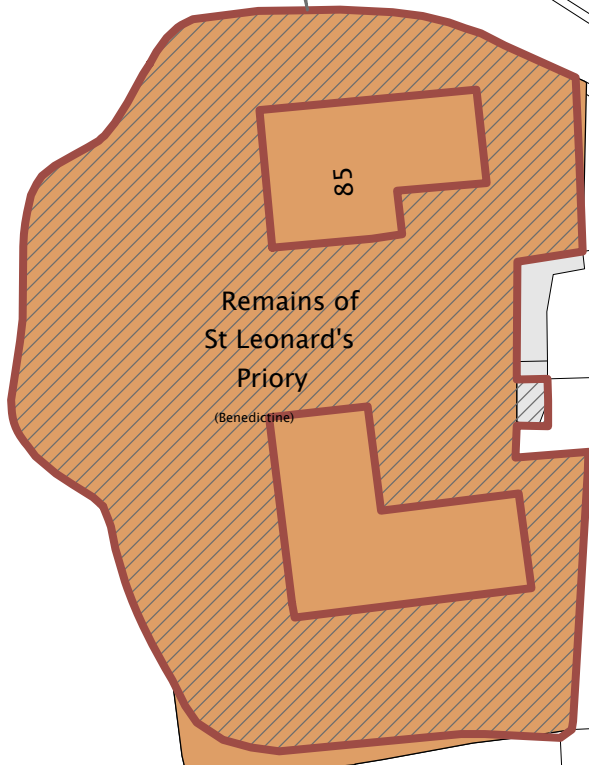
Scheduled Ancient Monuments (DM9)

-  Scheduled Ancient Monument (revised location)
-  Scheduled Ancient Monument (incorrect location)



Drawn: DB Scale: 1:250 Date: OCT 2014

18 - Remains of St Leonard's Priory, St Leonard's Road



Remains of St Leonard's Priory
(Benedictine)

85

St Leonards Terrace

ε

l

1

89

87d

87a

ST LEONARDS ROAD

83

73

69

The Clyffe

Edgehill



NORWICH
City Council

PLANNING SERVICES
Norwich City Council, City Hall,
Norwich, NR2 1NH
Telephone 0344 980 3333

**Recommended modifications to
Reg 19 Policies Map - Oct .2014**

Scheduled Ancient Monuments (DM9)



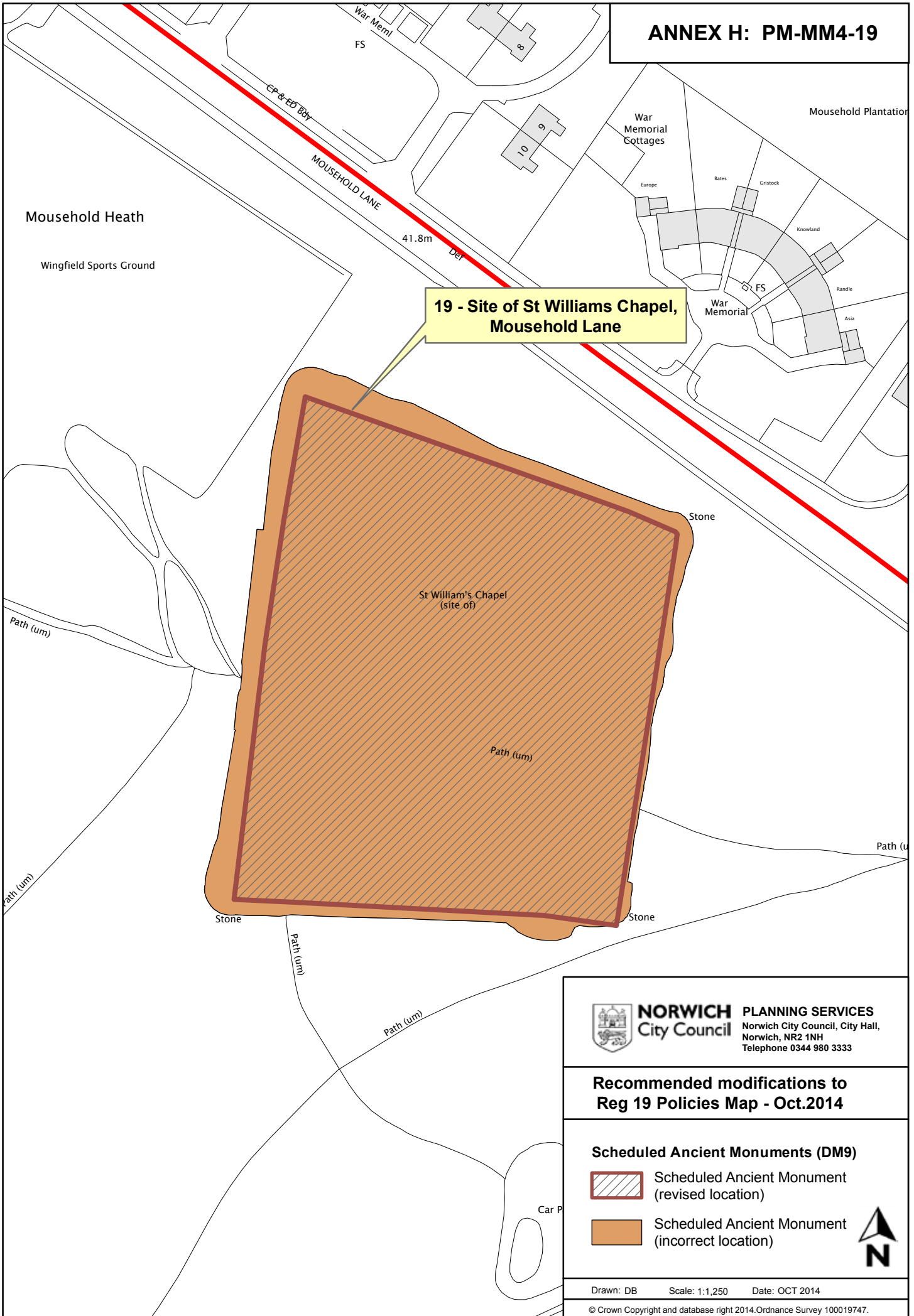
Scheduled Ancient Monument
(revised location)



Scheduled Ancient Monument
(incorrect location)



Drawn: DB Scale: 1:750 Date: OCT 2014



19 - Site of St Williams Chapel, Mousehold Lane



St William's Chapel (site of)



NORWICH PLANNING SERVICES
City Council
Norwich City Council, City Hall,
Norwich, NR2 1NH
Telephone 0344 980 3333

Recommended modifications to Reg 19 Policies Map - Oct.2014

Scheduled Ancient Monuments (DM9)

-  Scheduled Ancient Monument (revised location)
-  Scheduled Ancient Monument (incorrect location)



Drawn: DB Scale: 1:1,250 Date: OCT 2014

20 - St Bartholomew's Church
Heigham

Depot

St Bartholomew's
Church
(remains of)

7

12

CHURCH CLOSE

a to d



NORWICH
City Council

PLANNING SERVICES
Norwich City Council, City Hall,
Norwich, NR2 1NH
Telephone 0344 980 3333

**Recommended modifications to
Reg 19 Policies Map - Oct.2014**

Scheduled Ancient Monuments (DM9)



Scheduled Ancient Monument
(revised location)



Scheduled Ancient Monument
(incorrect location)



Wellington's Statue



21 - St Ethelbert Gate,
Cathedral Close

St Ethelbert's Gate and Chapel 8.8m



NORWICH
City Council

PLANNING SERVICES
Norwich City Council, City Hall,
Norwich, NR2 1NH
Telephone 0344 980 3333

Recommended modifications to Reg 19 Policies Map - Oct.2014

Scheduled Ancient Monuments (DM9)



Scheduled Ancient Monument
(revised location)



Scheduled Ancient Monument
(incorrect location)



Drawn: DB

Scale: 1:250

Date: OCT 2014

MoP

Mean Low Water

Coslany Square

6 to 9

Anchor Quay

1 to 22

Anchor House

22 - St Lawrence's Well,
Lower Westwick Street

15

5.8m

Jordan House

St Lawrence Steps

23

19

11

7

Posts

18

91

14

8 to 12

9

Posts

7

Keir Ha



NORWICH
City Council

PLANNING SERVICES
Norwich City Council, City Hall,
Norwich, NR2 1NH
Telephone 0344 980 3333

**Recommended modifications to
Reg 19 Policies Map - Oct.2014**

Scheduled Ancient Monuments (DM9)

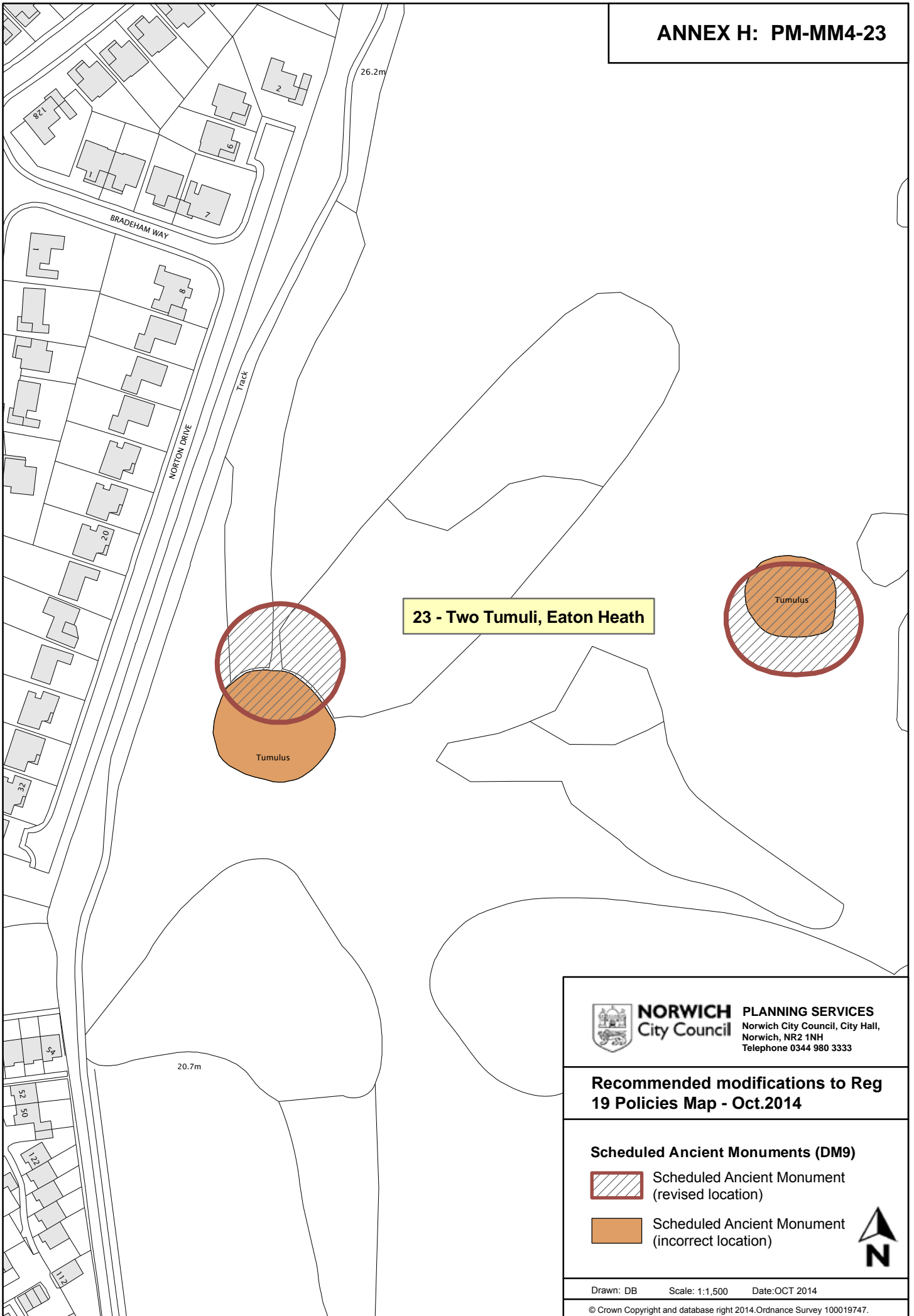


Scheduled Ancient Monument
(location not previously shown)



Drawn: DB Scale: 1:500 Date: OCT 2014

© Crown Copyright and database right 2014. Ordnance Survey 100019747.





23 - Two Tumuli, Eaton Heath



NORWICH PLANNING SERVICES
City Council
Norwich City Council, City Hall,
Norwich, NR2 1NH
Telephone 0344 980 3333

**Recommended modifications to Reg
19 Policies Map - Oct.2014**

Scheduled Ancient Monuments (DM9)

-  Scheduled Ancient Monument (revised location)
-  Scheduled Ancient Monument (incorrect location)



Drawn: DB Scale: 1:1,500 Date:OCT 2014

Water Gate

24 - Watergate, Cathedral Close

Pull's Ferry

25



NORWICH
City Council

PLANNING SERVICES
Norwich City Council, City Hall,
Norwich, NR2 1NH
Telephone 0344 980 3333

**Recommended modifications to Reg
19 Policies Map - Oct.2014**

Scheduled Ancient Monuments (DM9)



Scheduled Ancient Monument
(revised location)



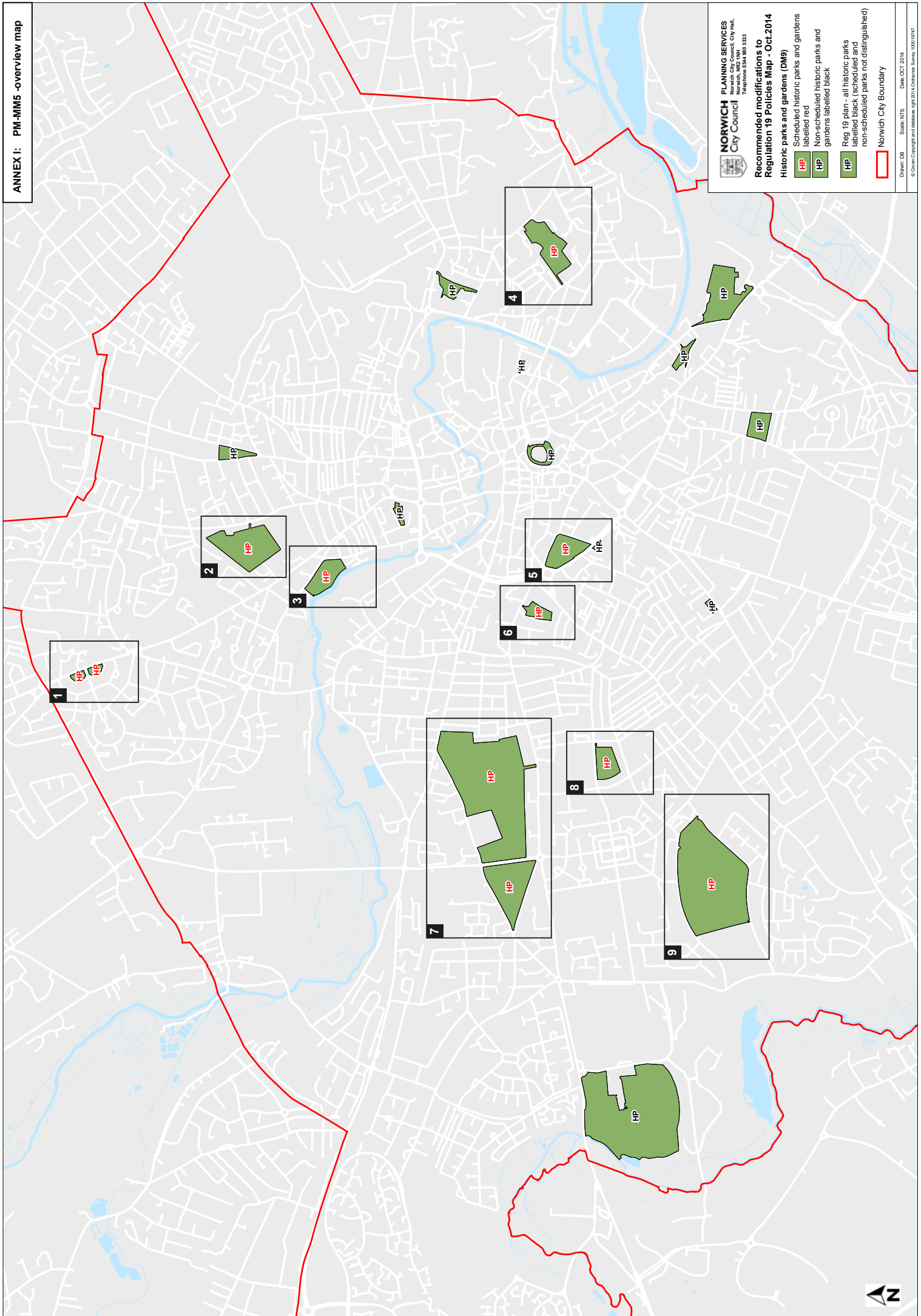
Scheduled Ancient Monument
(incorrect location)



Drawn: DB

Scale: 1:250

Date: OCT 2014



NORWICH PLANNING SERVICES
Norwich City Council
Norwich, NR2 1NR
Telephone 0344 800 333

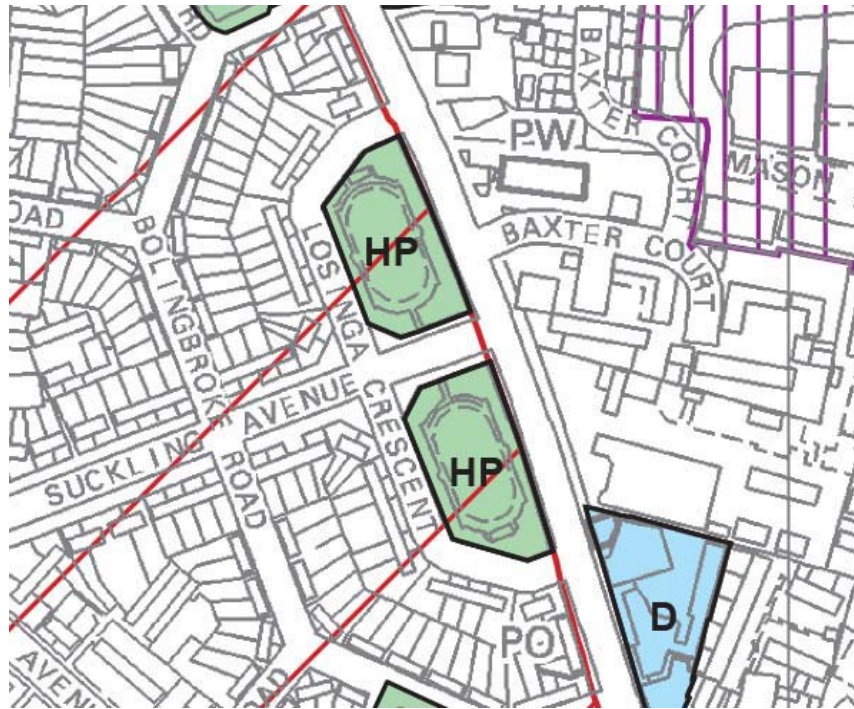
Recommended modifications to Regulation 19 Policies Map - Oct. 2014

Historic parks and gardens (DM9)

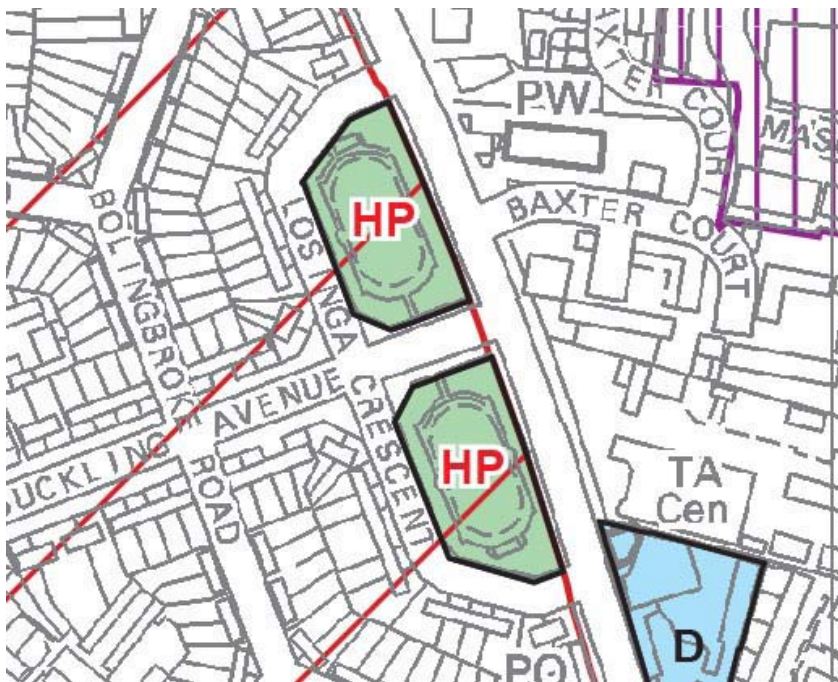
- Scheduled historic parks and gardens labelled red
- Non-scheduled historic parks and gardens labelled black
- Reg 19 plan - all historic parks labelled black (scheduled and non-scheduled parks not distinguished)

Norwich City Boundary

1



2



Mile Cross Gardens



NORWICH PLANNING SERVICES
 City Council
 Norwich City Council, City Hall,
 Norwich, NR2 1NH
 Telephone 0344 980 3333

Recommended modifications to Reg 19 Policies Map - Oct.2014

Historic Parks and Gardens (DM9) - label presentation modification

- 1** Reg 19 plan as published (Scheduled and non-scheduled parks not distinguished)
- 2** Scheduled Historic Parks & Gardens labelled red



Drawn: DB Scale: NTS Date:OCT 2014

1



2

Waterloo Park



NORWICH City Council
 PLANNING SERVICES
 Norwich City Council, City Hall,
 Norwich, NR2 1NH
 Telephone 0344 980 3333

Recommended modifications to Reg 19 Policies Map - Oct.2014

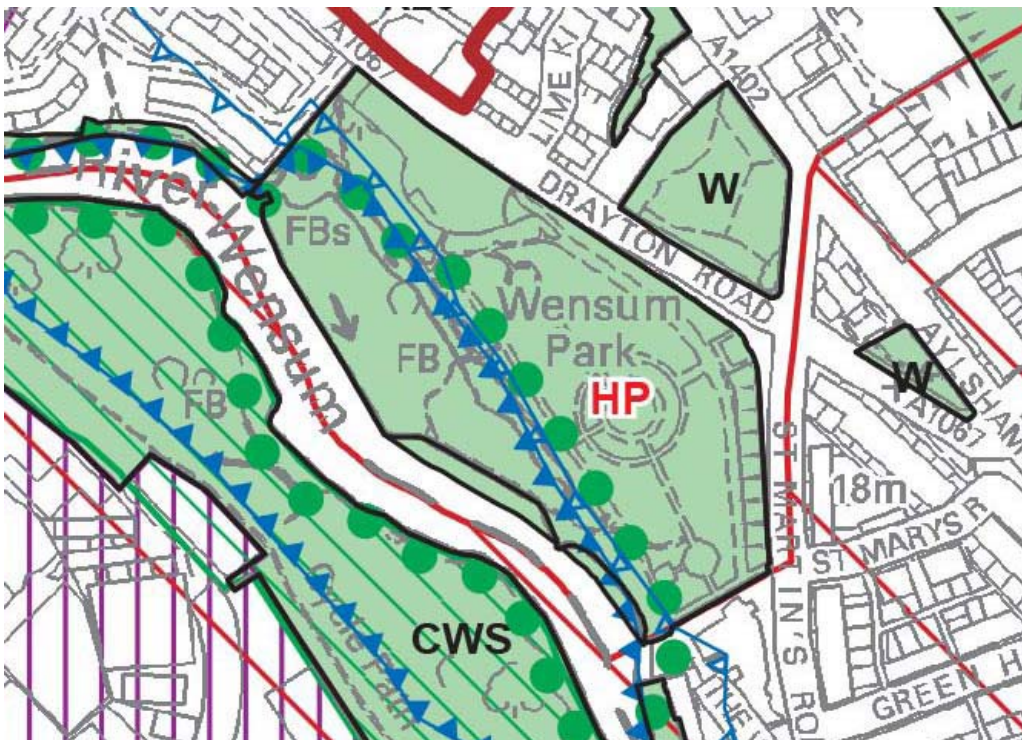
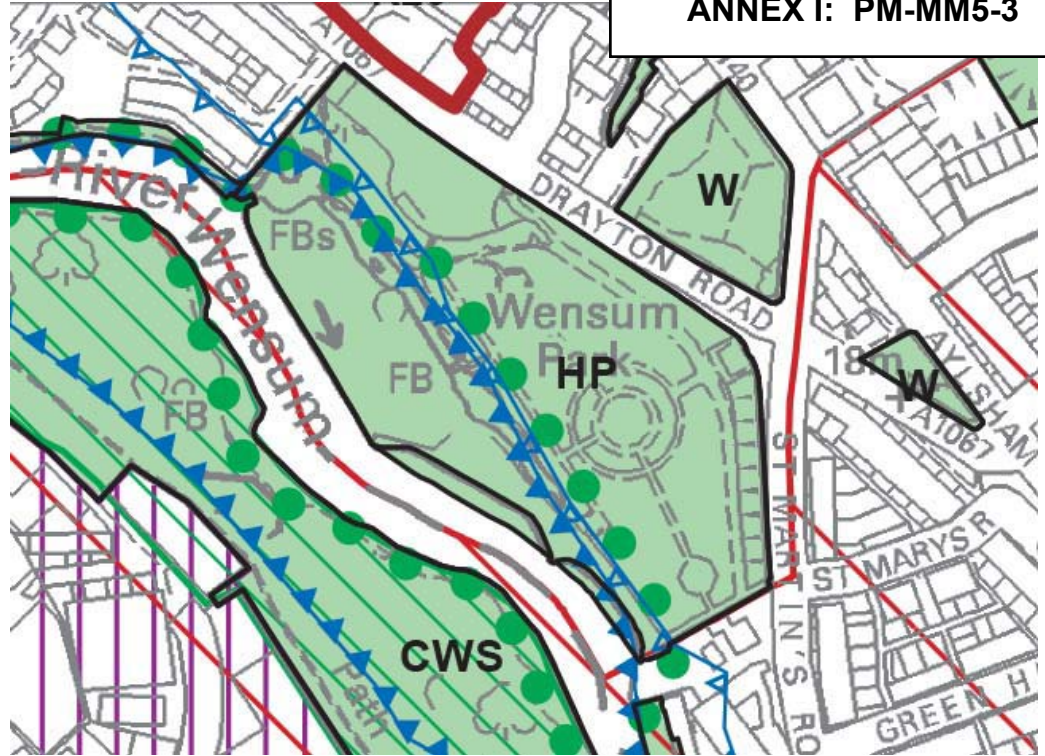
Historic Parks and Gardens (DM9) - label presentation modification

- 1** Reg 19 plan as published (Scheduled and non-scheduled parks not distinguished)
- 2** Scheduled Historic Parks & Gardens labelled red



Drawn: DB Scale: NTS Date: OCT 2014

1



2

Wensum Park



NORWICH PLANNING SERVICES
 City Council
 Norwich City Council, City Hall,
 Norwich, NR2 1NH
 Telephone 0344 980 3333

**Recommended modifications to Reg 19
 Policies Map - Oct.2014**

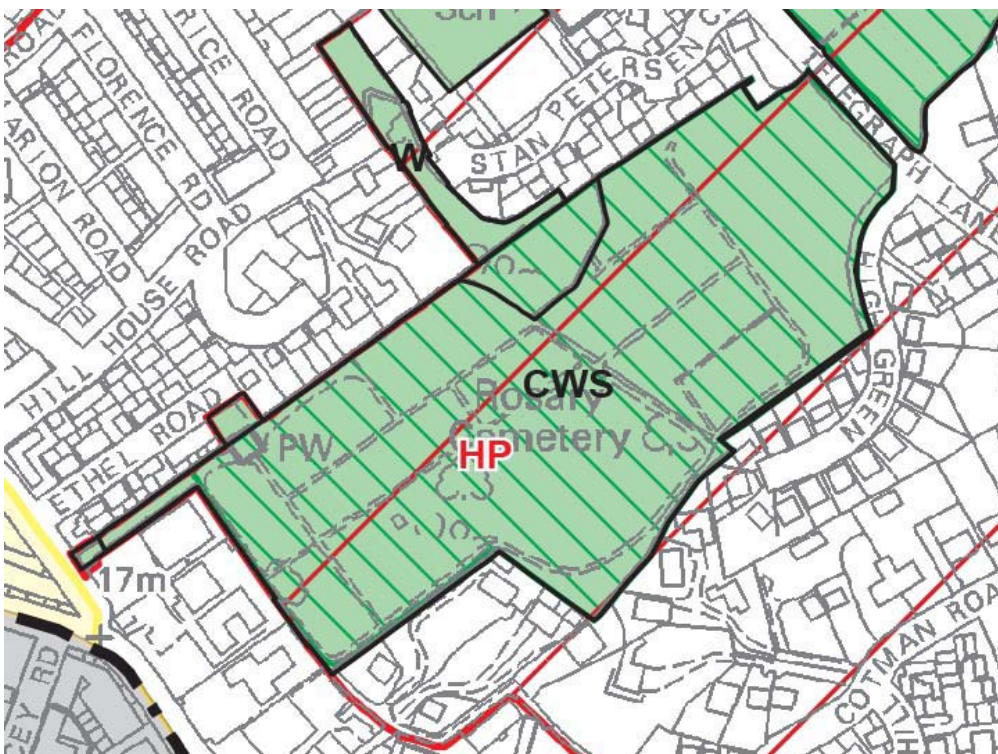
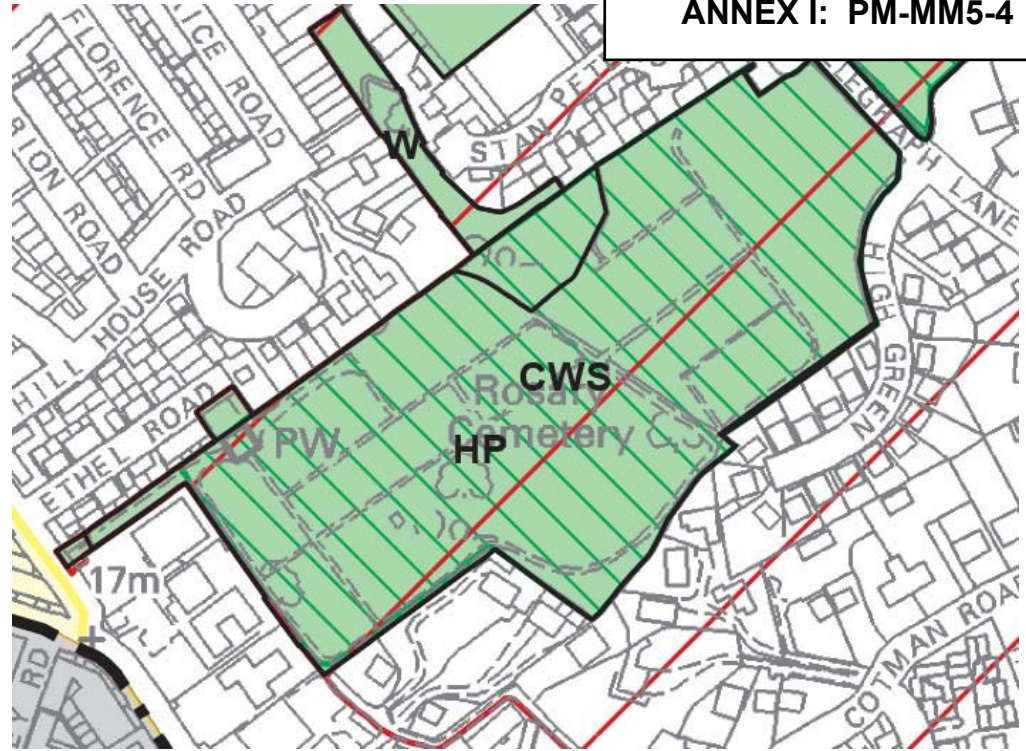
**Historic Parks and Gardens (DM9) -
 label presentation modification**

- 1** Reg 19 plan as published (Scheduled and non-scheduled parks not distinguished)
- 2** Scheduled Historic Parks & Gardens labelled red



Drawn: DB Scale: NTS Date: OCT 2014

1



2

The Rosary Cemetery



NORWICH PLANNING SERVICES
 City Council
 Norwich City Council, City Hall,
 Norwich, NR2 1NH
 Telephone 0344 980 3333

Recommended modifications to Reg 19 Policies Map - Oct.2014

Historic Parks and Gardens (DM9) - label presentation modification

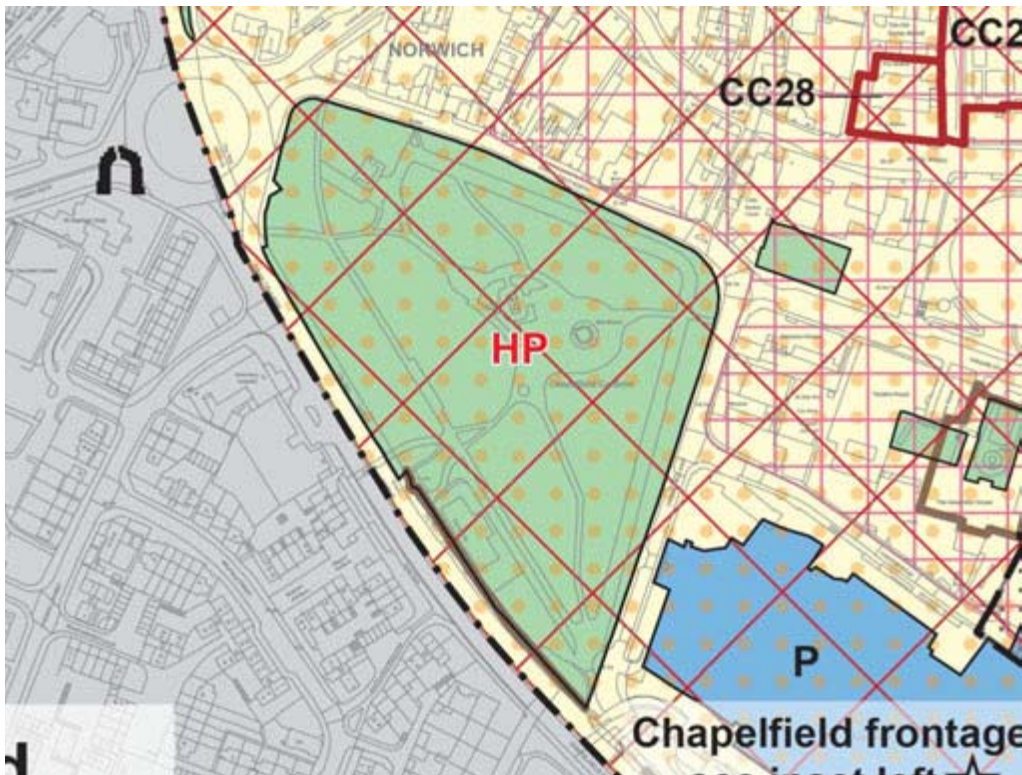
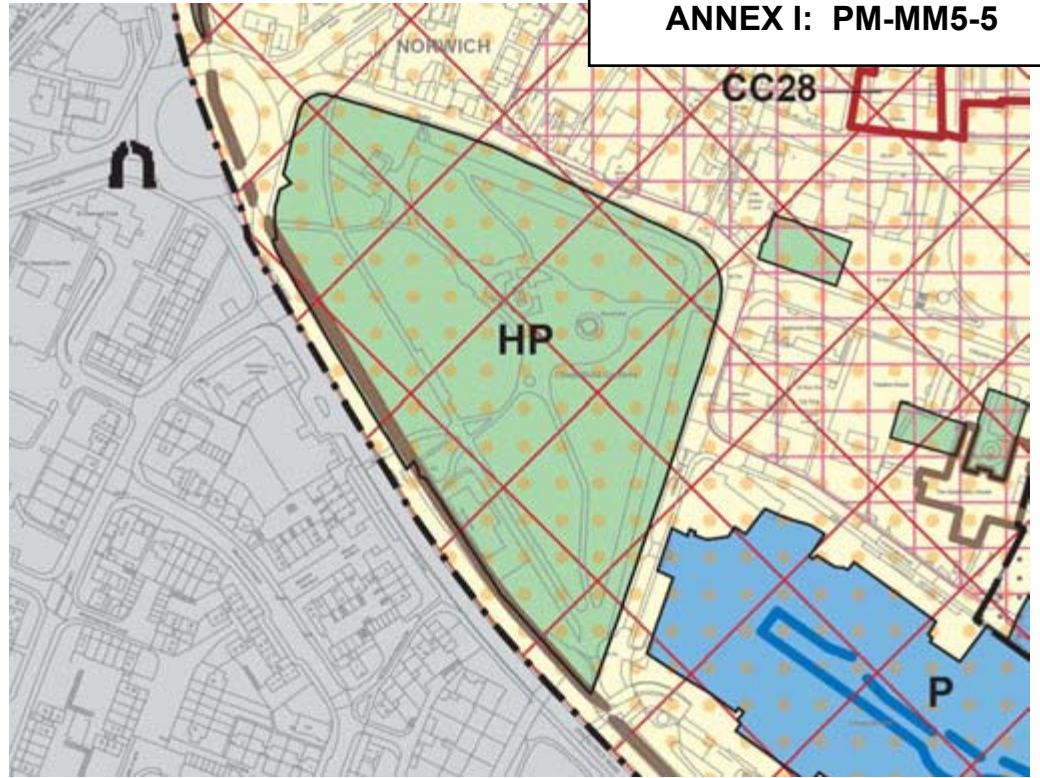
- 1** Reg 19 plan as published (Scheduled and non-scheduled parks not distinguished)
- 2** Scheduled Historic Parks & Gardens labelled red



Drawn: DB Scale: NTS Date: OCT 2014

1

ANNEX I: PM-MM5-5



2

Chapelfield Gardens



NORWICH
City Council

PLANNING SERVICES
Norwich City Council, City Hall,
Norwich, NR2 1NH
Telephone 0344 980 3333

**Recommended modifications to Reg 19
Policies Map - Oct.2014**

**Historic Parks and Gardens (DM9) -
label presentation modification**

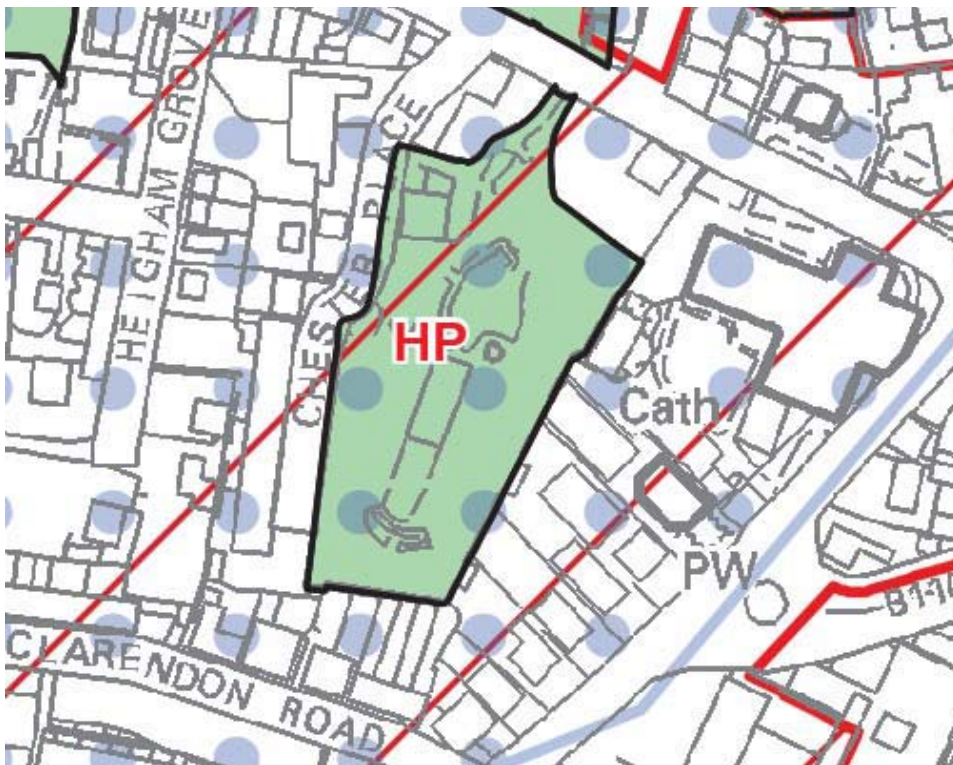
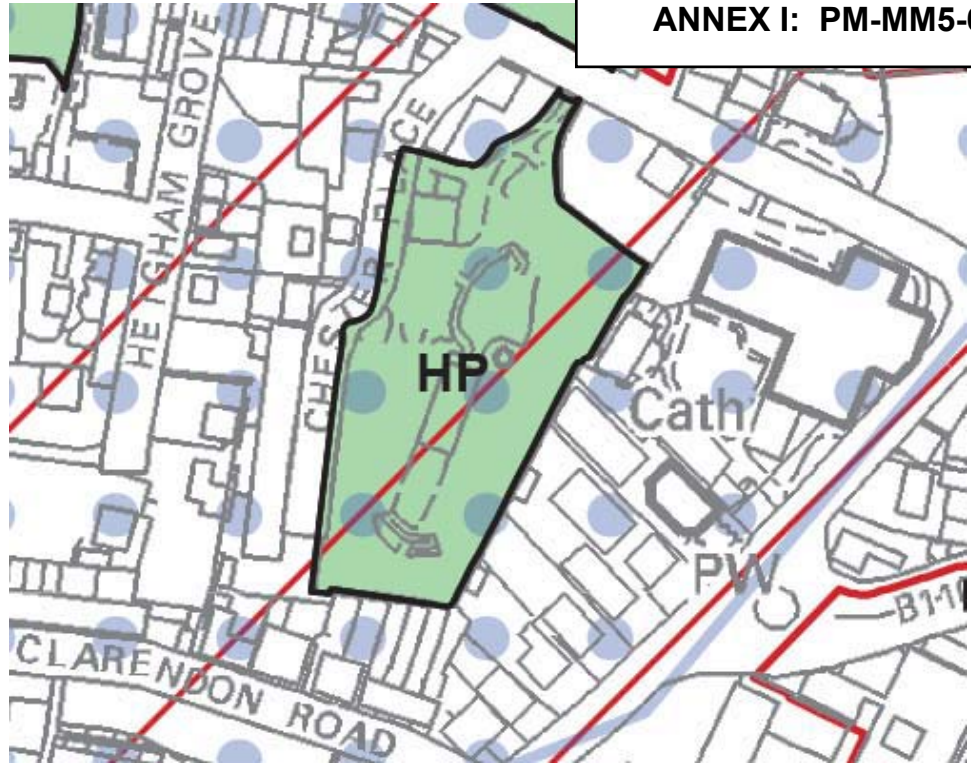
- 1** Reg 19 plan as published (Scheduled and non-scheduled parks not distinguished)
- 2** Scheduled Historic Parks & Gardens labelled red



Drawn: DB Scale: NTS Date: OCT 2014

© Crown Copyright and database right 2014. Ordnance Survey 100019747.

1



2

Plantation Gardens



NORWICH PLANNING SERVICES
 City Council
 Norwich City Council, City Hall,
 Norwich, NR2 1NH
 Telephone 0344 980 3333

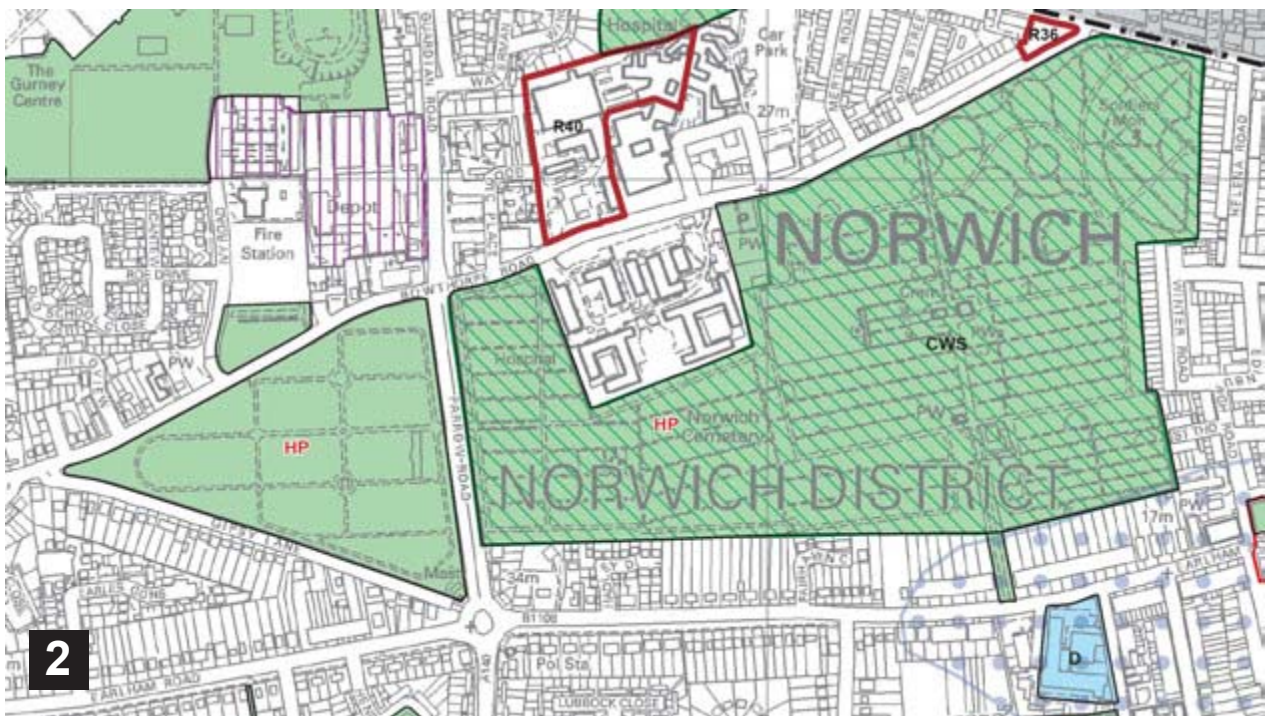
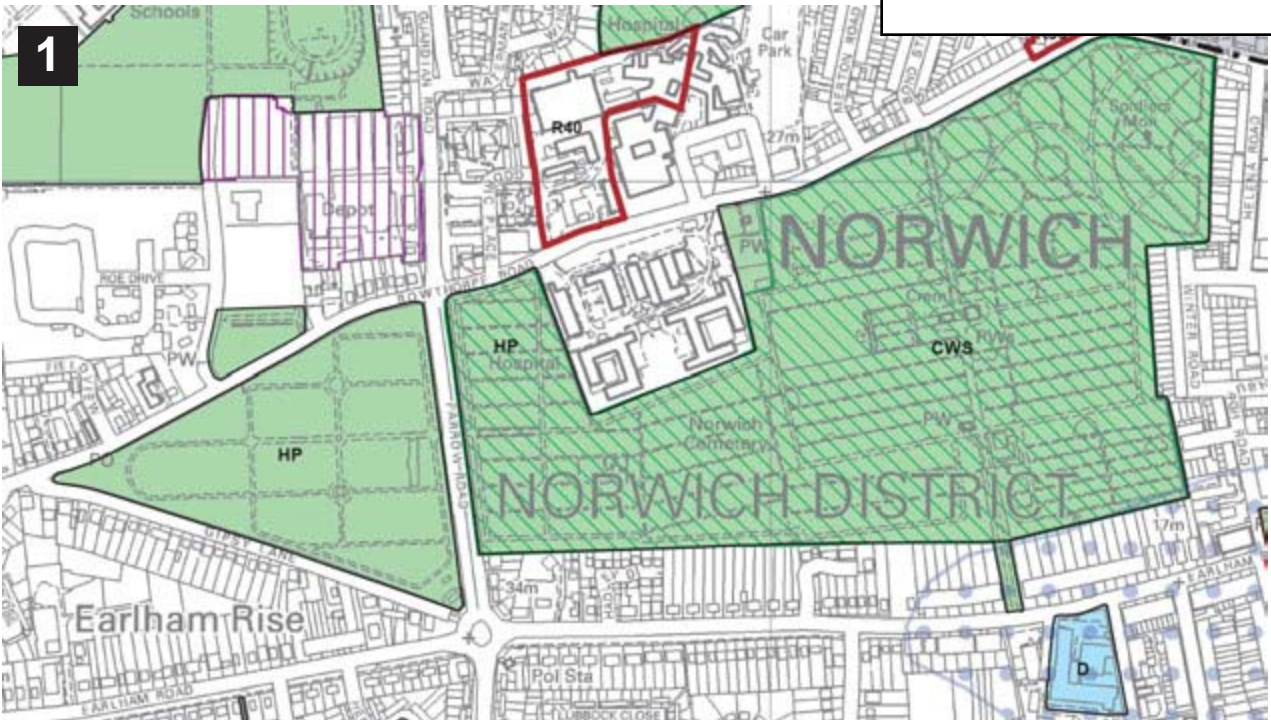
**Recommended modifications to Reg 19
 Policies Map - Oct.2014**

**Historic Parks and Gardens (DM9) -
 label presentation modification**

- 1** Reg 19 plan as published (Scheduled and non-scheduled parks not distinguished)
- 2** Scheduled Historic Parks & Gardens labelled red



Drawn: DB Scale: NTS Date: OCT 2014



Norwich Cemetery



NORWICH PLANNING SERVICES
 City Council
 Norwich City Council, City Hall,
 Norwich, NR2 1NH
 Telephone 0344 980 3333

Recommended modifications to Reg 19 Policies Map - Oct.2014

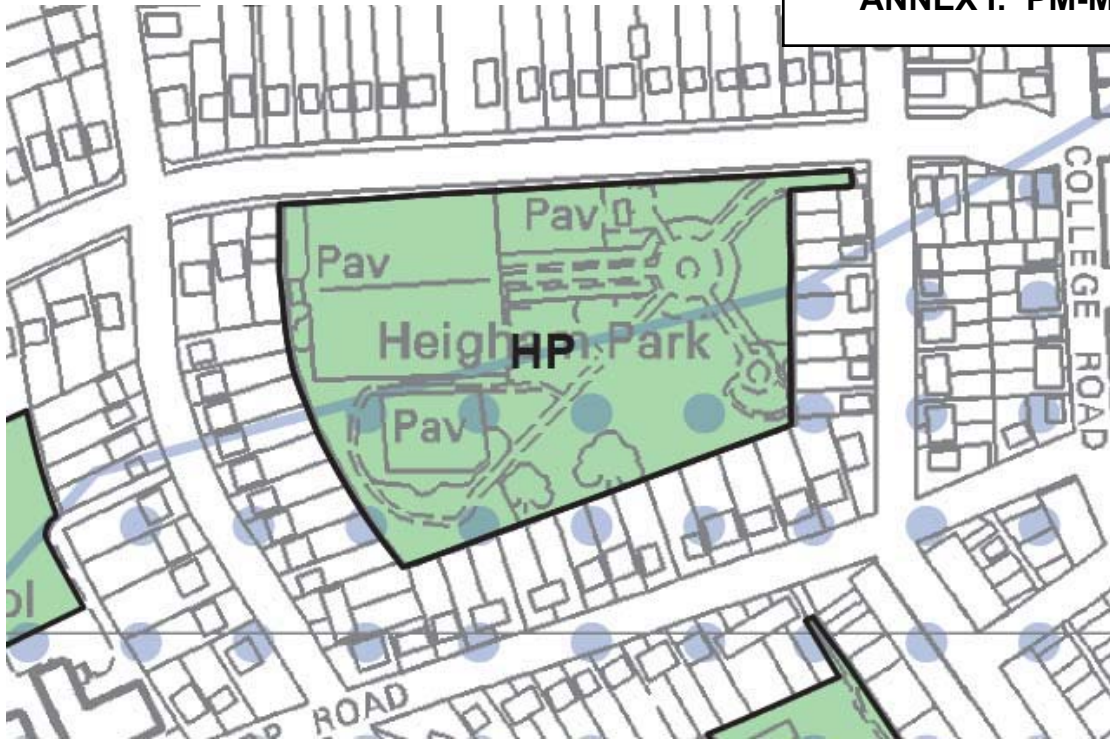
Historic Parks and Gardens (DM9) - label presentation modification

- 1** Reg 19 plan as published (Scheduled and non-scheduled parks not distinguished)
- 2** Scheduled Historic Parks & Gardens labelled red

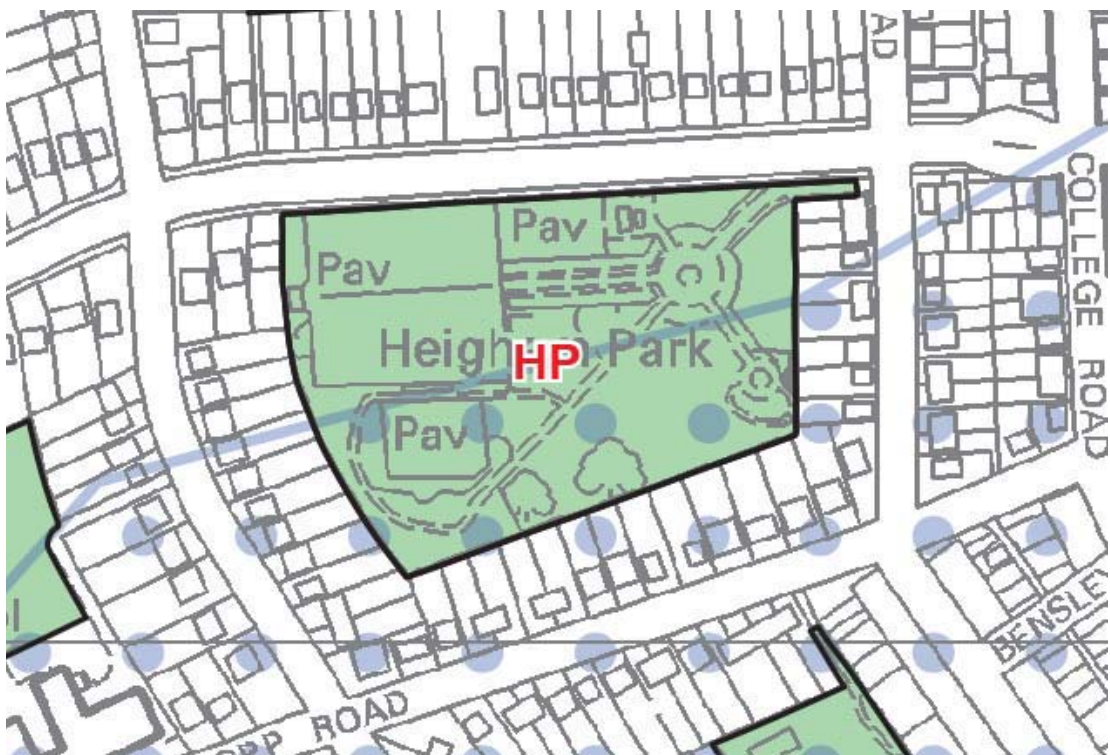


Drawn: DB Scale: NTS Date: OCT 2014

1



2



Heigham Park



NORWICH PLANNING SERVICES
 City Council
 Norwich City Council, City Hall,
 Norwich, NR2 1NH
 Telephone 0344 980 3333

Recommended modifications to Reg 19 Policies Map - Oct.2014

Historic Parks and Gardens (DM9) - label presentation modification

- 1** Reg 19 plan as published (Scheduled and non-scheduled parks not distinguished)
- 2** Scheduled Historic Parks & Gardens labelled red



Drawn: DB Scale: NTS Date: OCT 2014

1



2



Eaton Park



NORWICH City Council PLANNING SERVICES
 Norwich City Council, City Hall,
 Norwich, NR2 1NH
 Telephone 0344 980 3333

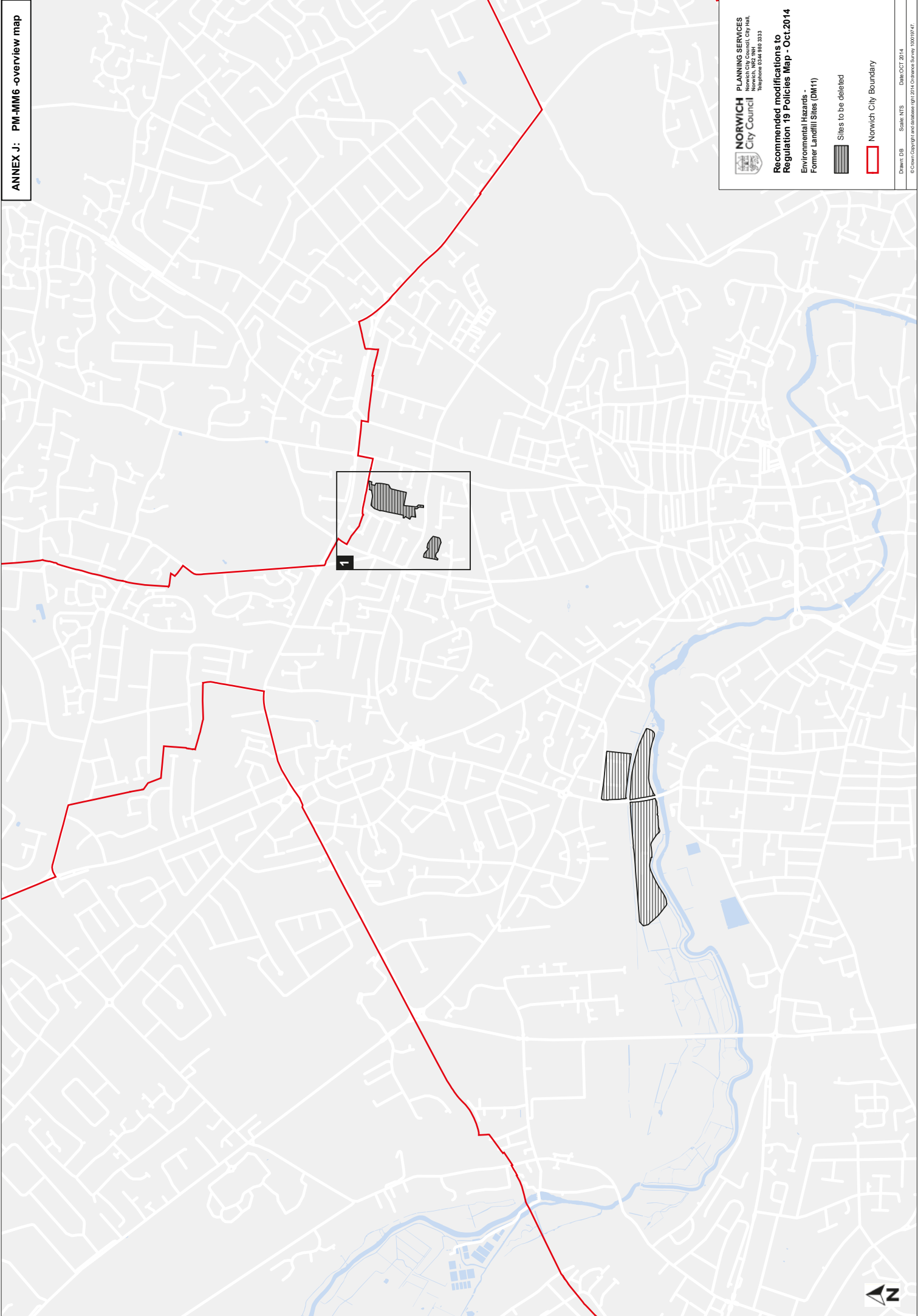
Recommended modifications to Reg 19 Policies Map - Oct.2014

Historic Parks and Gardens (DM9) - label presentation modification

- 1** Reg 19 plan as published (Scheduled and non-scheduled parks not distinguished)
- 2** Scheduled Historic Parks & Gardens labelled red



Drawn: DB Scale: NTS Date: OCT 2014



NORWICH PLANNING SERVICES
Norwich City Council, City Hall
Norwich, NR2 1NH
Telephone 01463 391333

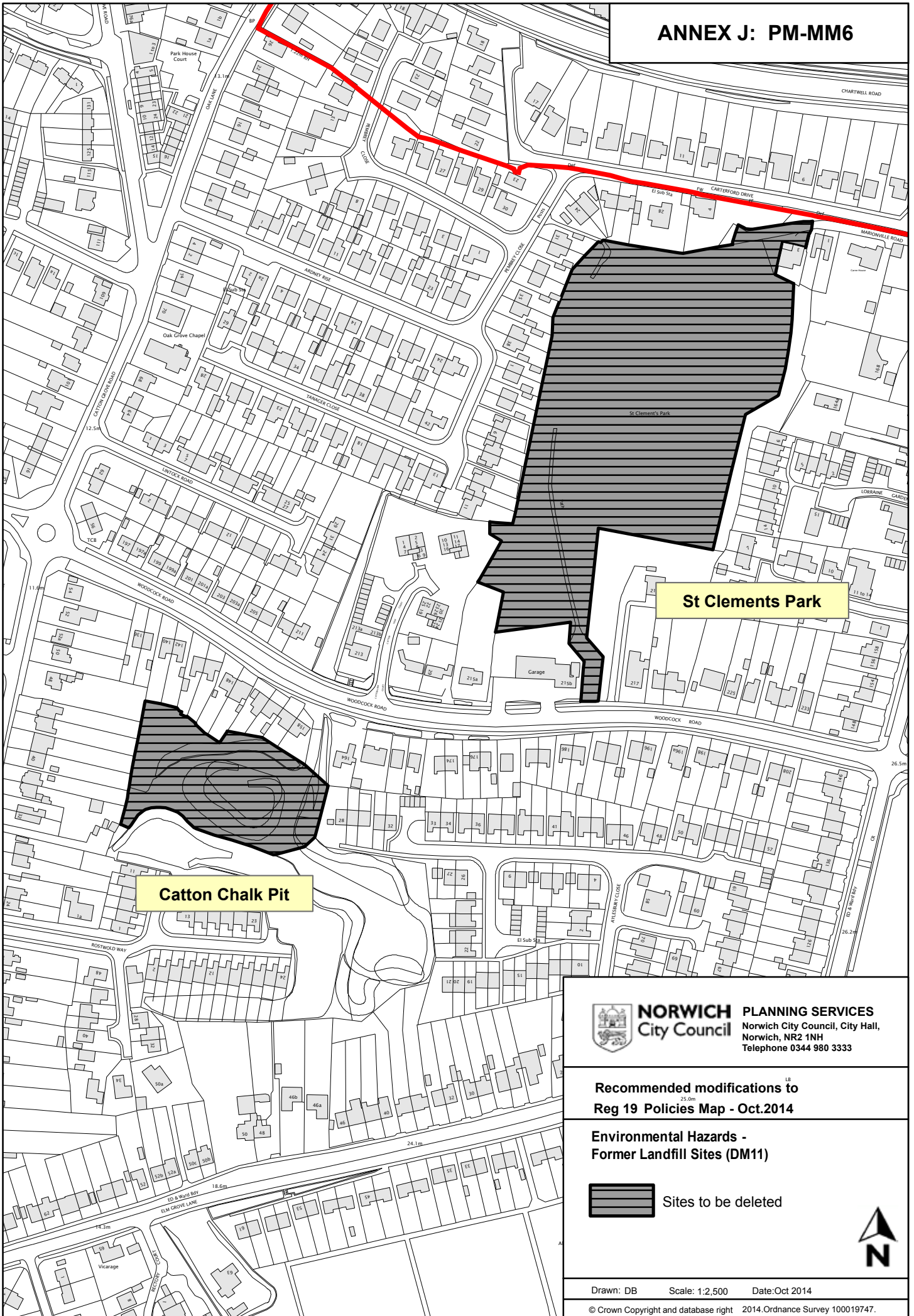
**Recommended modifications to
Regulation 19 Policies Map - Oct. 2014**

Environmental Hazards -
Former Landfill Sites (DM11)

▨ Sites to be deleted

▭ Norwich City Boundary

ANNEX J: PM-MM6



St Clements Park

Catton Chalk Pit



NORWICH PLANNING SERVICES
City Council
Norwich City Council, City Hall,
Norwich, NR2 1NH
Telephone 0344 980 3333

**Recommended modifications to
Reg 19 Policies Map - Oct.2014**

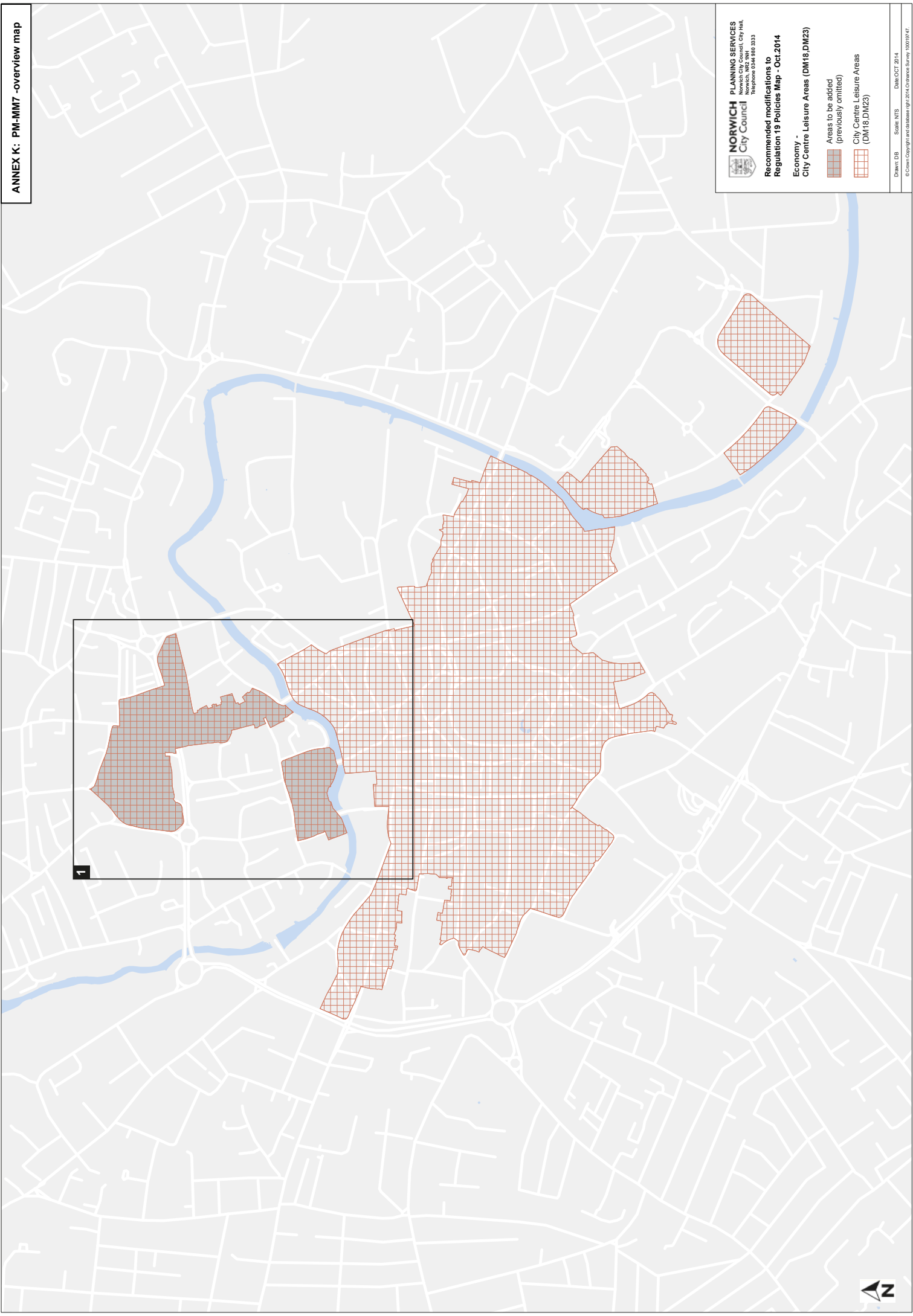
**Environmental Hazards -
Former Landfill Sites (DM11)**

 Sites to be deleted



Drawn: DB Scale: 1:2,500 Date: Oct 2014

© Crown Copyright and database right 2014. Ordnance Survey 100019747.



NORWICH PLANNING SERVICES
Norwich City Council, City Hall,
Norwich, NR2 1NR
Telephone 01603 331 333

City Council

**Recommended modifications to
Regulation 19 Policies Map - Oct. 2014**

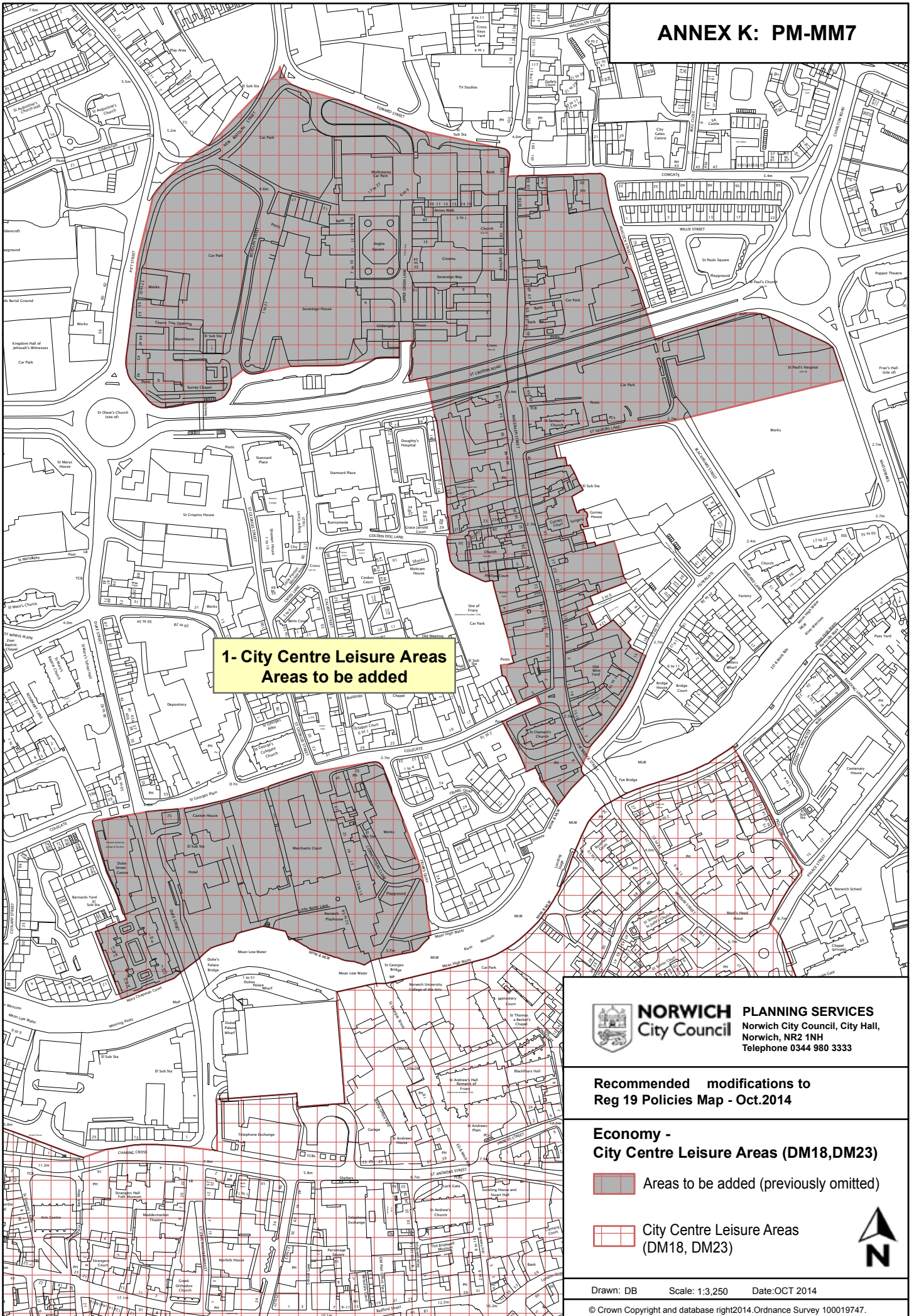
**Economy -
City Centre Leisure Areas (DM18, DM23)**

- Areas to be added
(previously omitted)
- City Centre Leisure Areas
(DM18, DM23)

Drawn: DB Scale: NTS Date: OCT 2014
© Crown Copyright and Database right 2014. Ordnance Survey 100019474



ANNEX K: PM-MM7




**1- City Centre Leisure Areas
Areas to be added**




NORWICH PLANNING SERVICES
City Council
 Norwich City Council, City Hall,
 Norwich, NR2 1NH
 Telephone 0344 980 3333

**Recommended modifications to
 Reg 19 Policies Map - Oct. 2014**

**Economy -
 City Centre Leisure Areas (DM18,DM23)**

 Areas to be added (previously omitted)

 City Centre Leisure Areas
 (DM18, DM23)

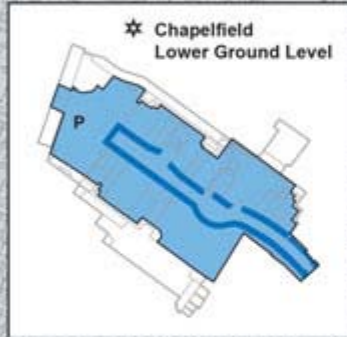
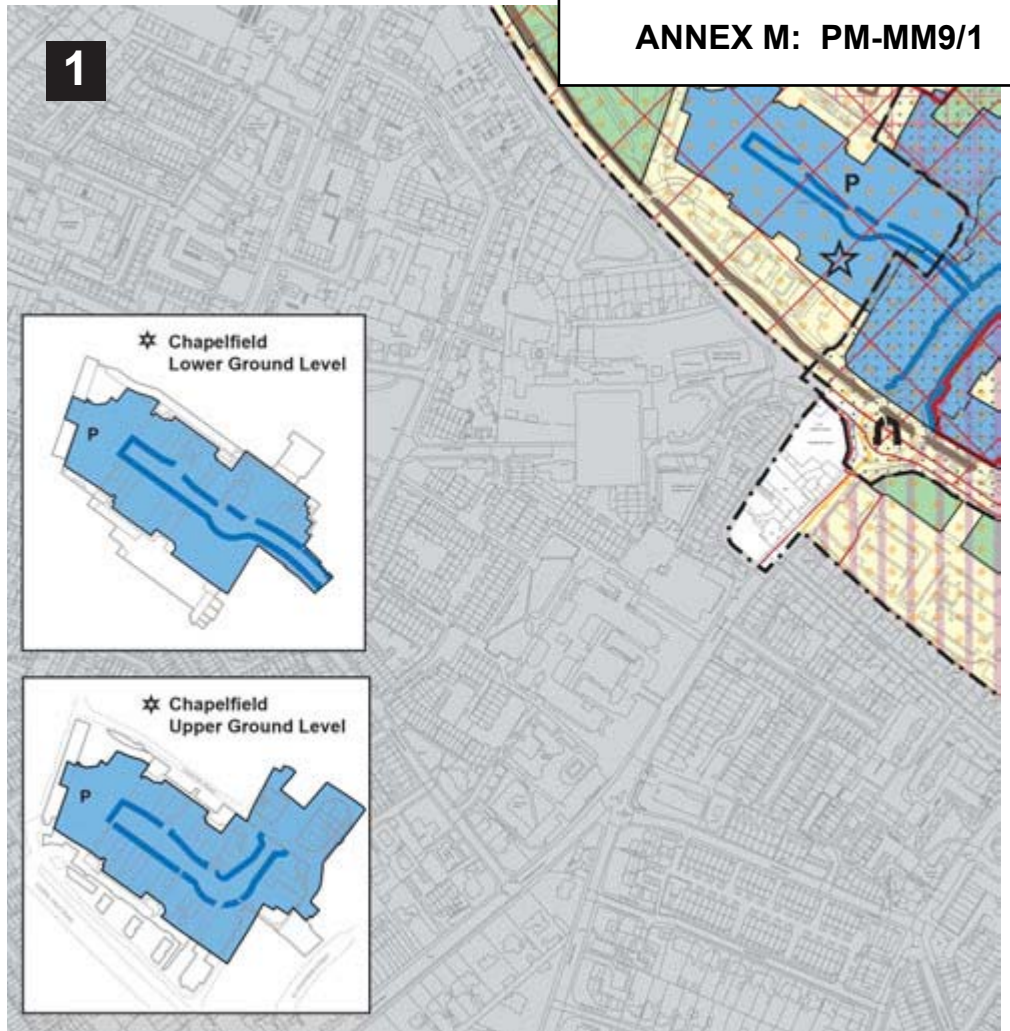


Drawn: DB Scale: 1:3,250 Date: OCT 2014

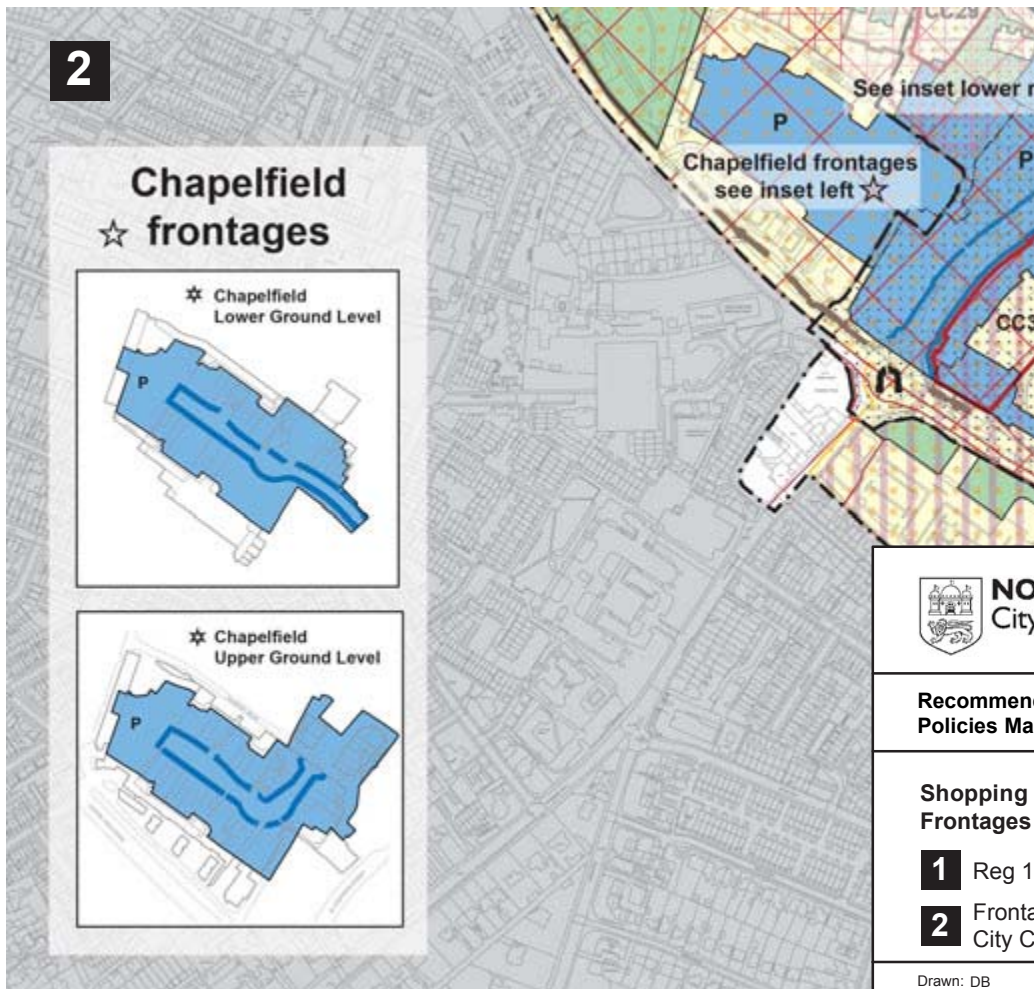
© Crown Copyright and database right 2014. Ordnance Survey 100019747.

Annex L: Deleted

1



2



NORWICH PLANNING SERVICES
 City Council
 Norwich City Council, City Hall,
 Norwich, NR2 1NH
 Telephone 0344 980 3333

Recommended modifications to Reg 19 Policies Map - Oct.2014

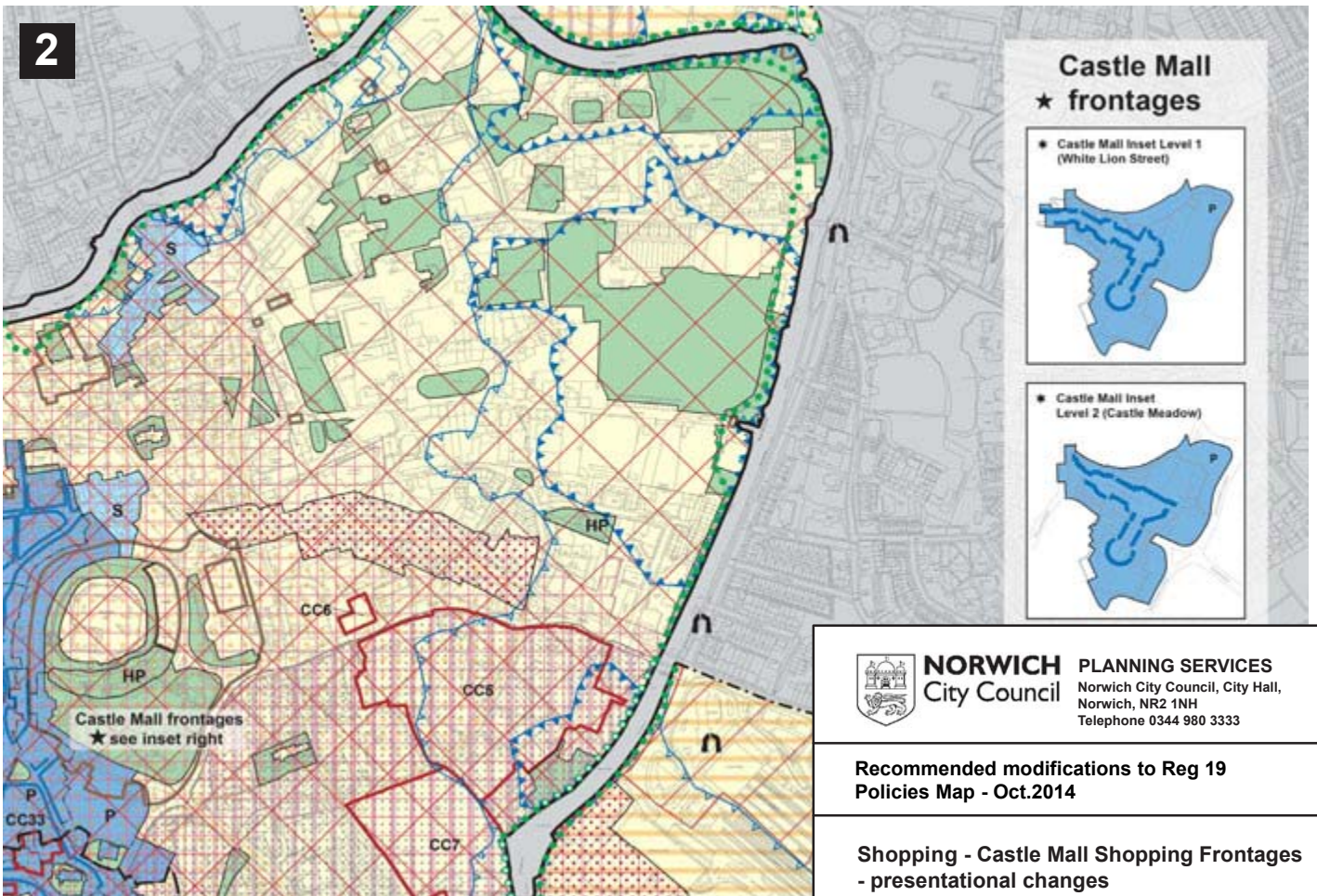
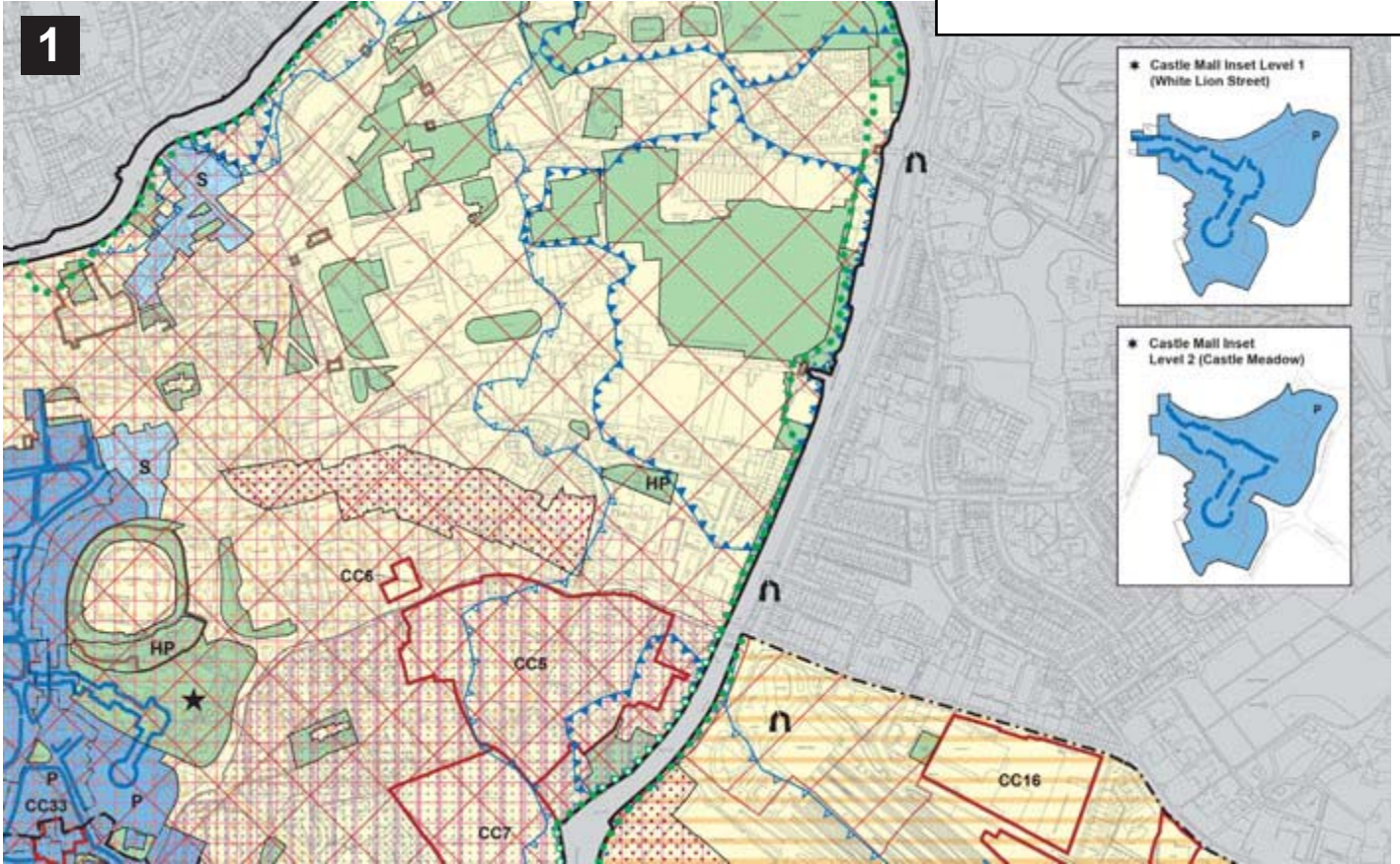
Shopping - Chapelfield Mall Shopping Frontages presentational changes

- 1 Reg 19 plan as published
- 2 Frontages removed from main City Centre inset map



Drawn: DB Scale: NTS Date:OCT 2014

ANNEX M: PM-MM9/2



NORWICH PLANNING SERVICES
 City Council
 Norwich City Council, City Hall,
 Norwich, NR2 1NH
 Telephone 0344 980 3333

Recommended modifications to Reg 19 Policies Map - Oct.2014

Shopping - Castle Mall Shopping Frontages - presentational changes

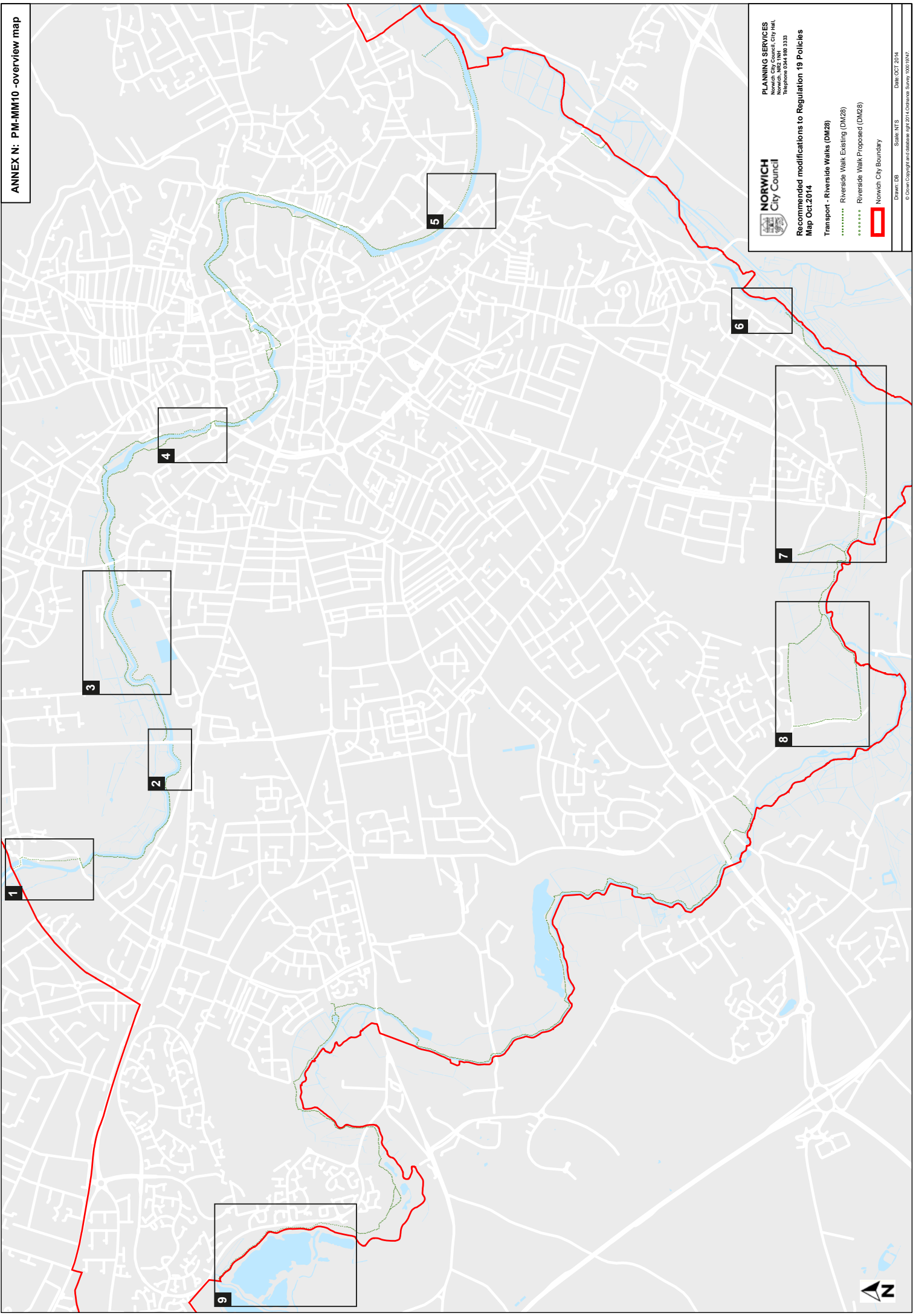
1 Reg 19 plan as published

2 Frontages removed from main City Centre inset map



Drawn: DB Scale: NTS Date: OCT 2014

© Crown Copyright and database right 2014. Ordnance Survey 100019747.



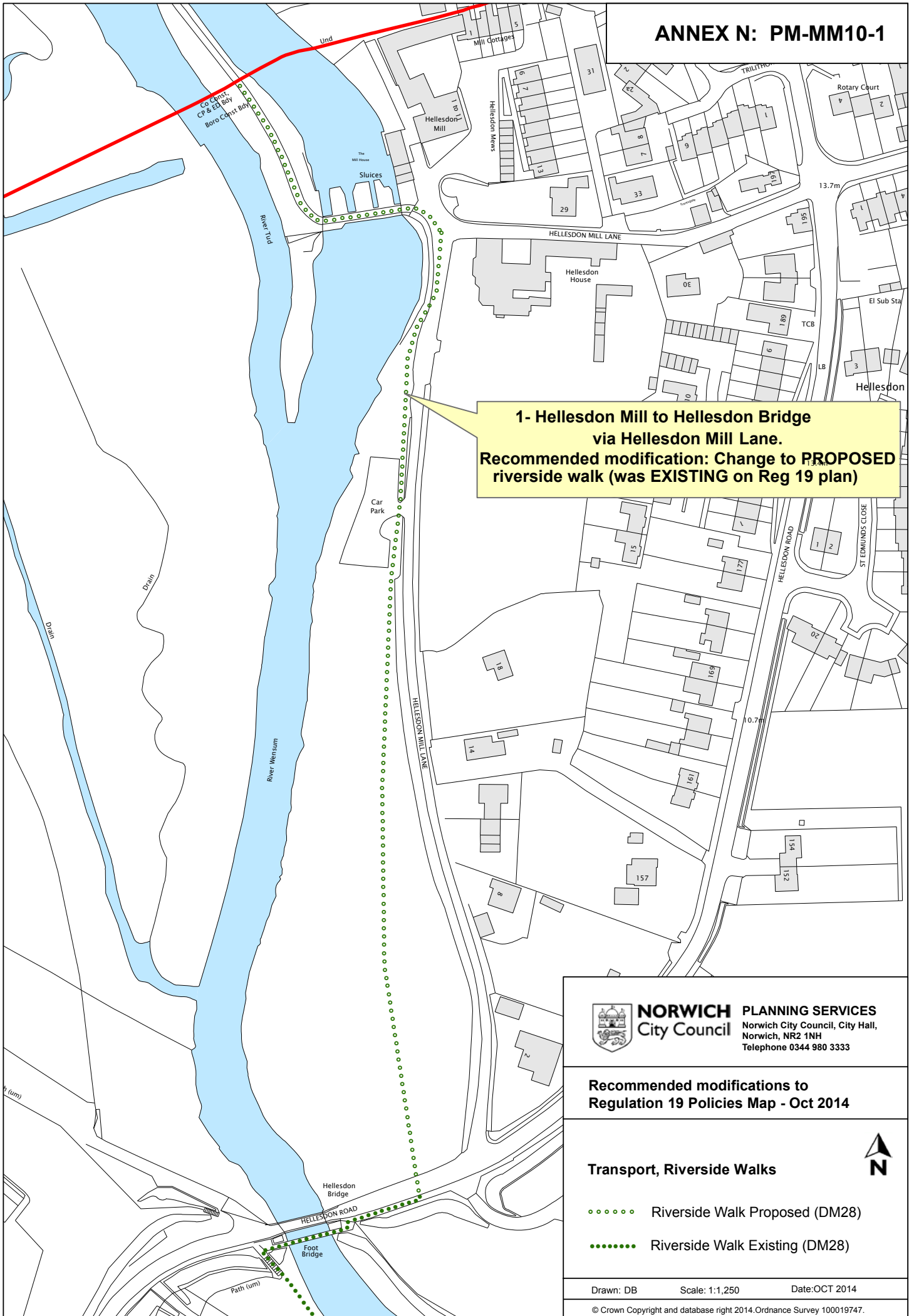
NORWICH
City Council

PLANNING SERVICES
Norwich City Hall,
Norwich, NR2 1NH
Telephone 0344 980 3333

Recommended modifications to Regulation 19 Policies
Map Oct.2014

Transport - Riverside Walks (DM28)
..... Riverside Walk Existing (DM28)
..... Riverside Walk Proposed (DM28)
[Red Outline] Norwich City Boundary

Drawn: DS Scale: NTS Date: OCT 2014
© Crown Copyright and database right 2014 Ordnance Survey 100019572



1- Hellesdon Mill to Hellesdon Bridge via Hellesdon Mill Lane.
Recommended modification: Change to PROPOSED riverside walk (was EXISTING on Reg 19 plan)



NORWICH PLANNING SERVICES
 City Council
 Norwich City Council, City Hall,
 Norwich, NR2 1NH
 Telephone 0344 980 3333

Recommended modifications to Regulation 19 Policies Map - Oct 2014

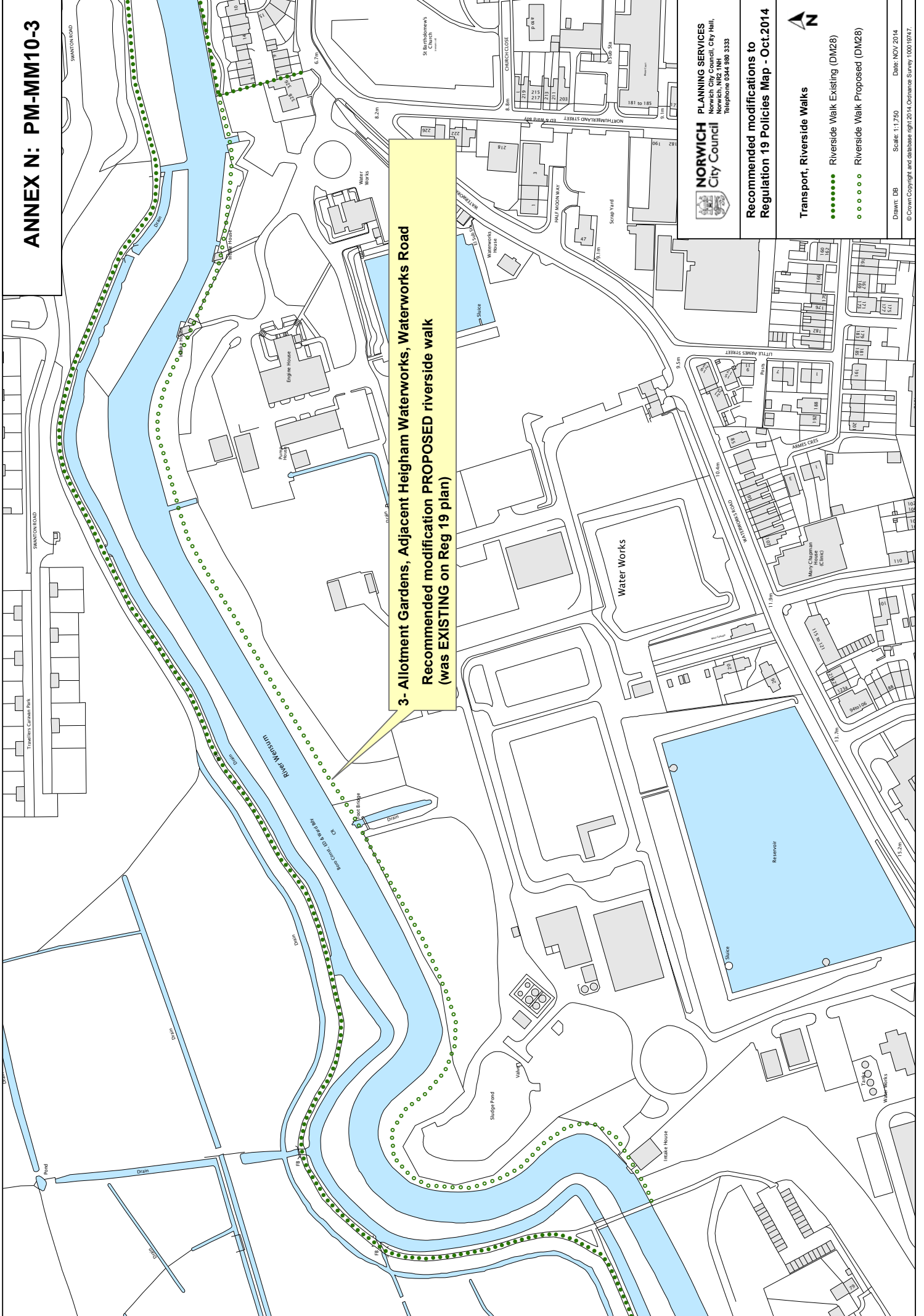
Transport, Riverside Walks




- ○ ○ ○ ○ Riverside Walk Proposed (DM28)
- ● ● ● ● Riverside Walk Existing (DM28)

Drawn: DB Scale: 1:1,250 Date: OCT 2014

ANNEX N: PM-MM10-3



3- Allotment Gardens, Adjacent Heigham Waterworks, Waterworks Road
Recommended modification PROPOSED riverside walk
(was EXISTING on Reg 19 plan)



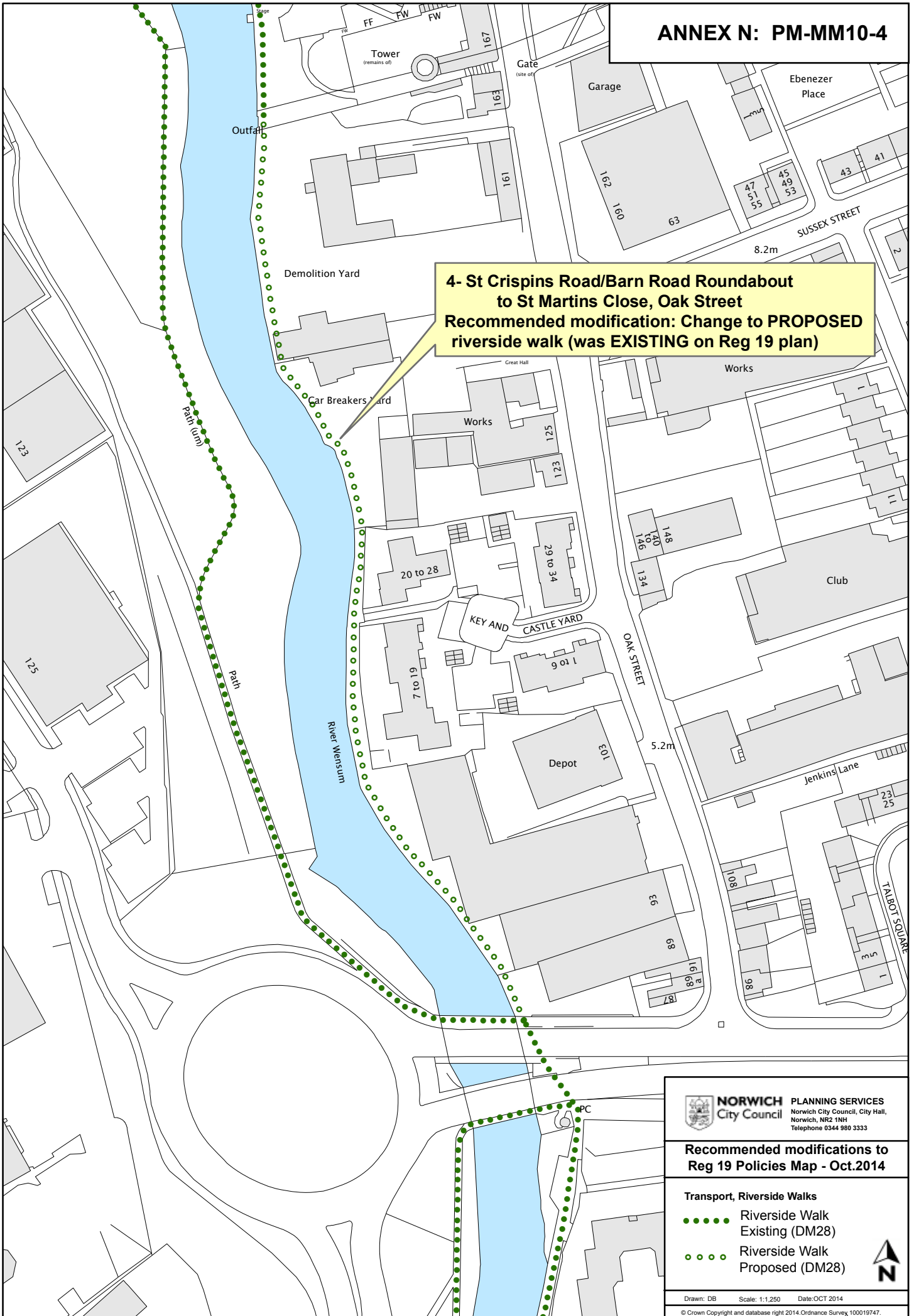
PLANNING SERVICES
Norwich City Council, City Hall,
Norwich, NR2 1NH
Telephone 0344 890 3333

**Recommended modifications to
Regulation 19 Policies Map - Oct.2014**

- Transport, Riverside Walks
- Riverside Walk Existing (DM28)
- Riverside Walk Proposed (DM28)

Drawn: DB Scale: 1:1,750 Date: NOV 2014
© Crown Copyright and database right 2014. Ordnance Survey 100019747.

4- St Crispins Road/Barn Road Roundabout to St Martins Close, Oak Street
Recommended modification: Change to PROPOSED riverside walk (was EXISTING on Reg 19 plan)



NORWICH City Council PLANNING SERVICES
 Norwich City Council, City Hall,
 Norwich, NR2 1NH
 Telephone 0344 980 3333

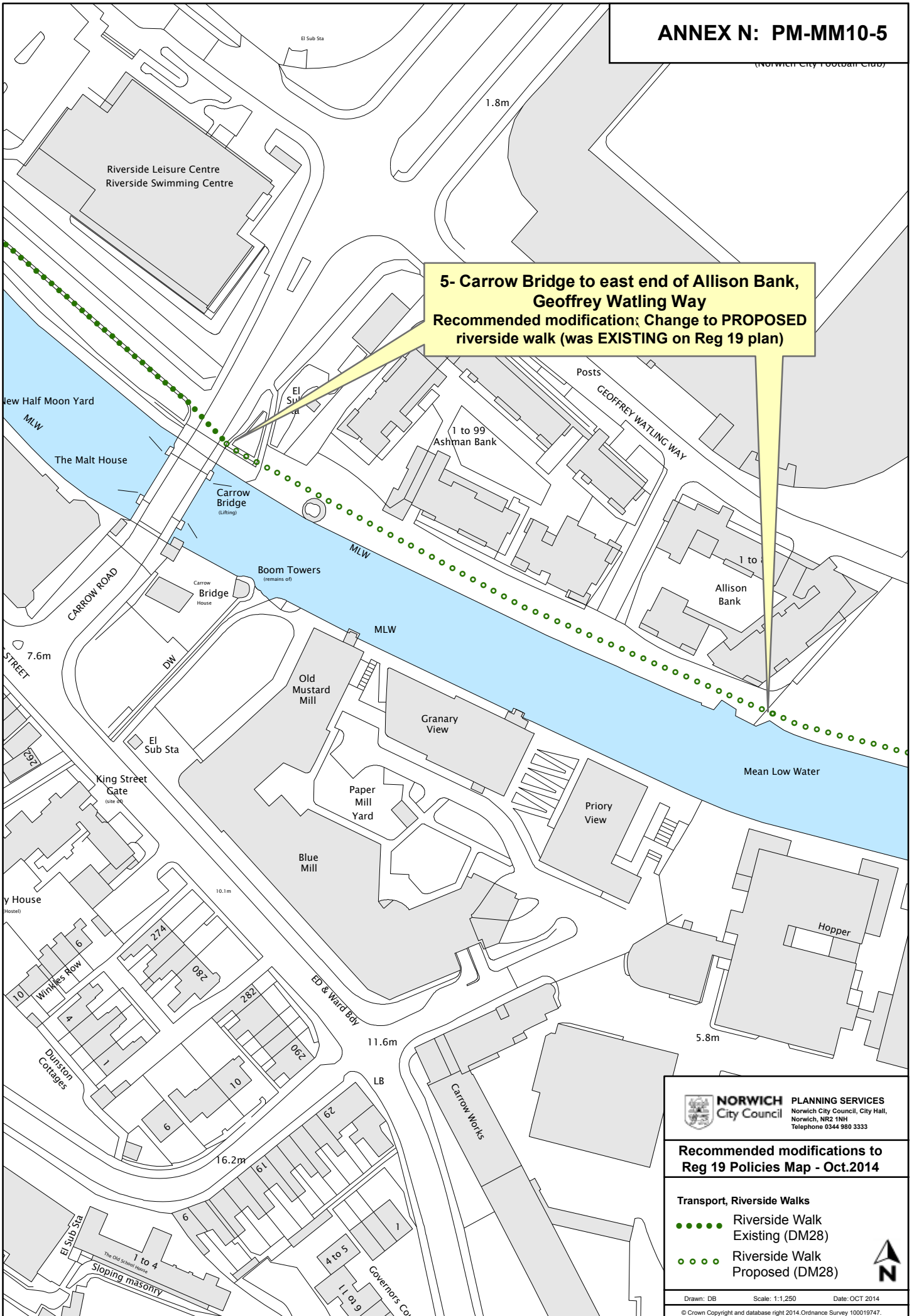
Recommended modifications to Reg 19 Policies Map - Oct.2014

- Transport, Riverside Walks**
- Riverside Walk Existing (DM28)
 - - - - - Riverside Walk Proposed (DM28)

Drawn: DB Scale: 1:1,250 Date: OCT 2014

© Crown Copyright and database right 2014. Ordnance Survey 100019747.

5- Carrow Bridge to east end of Allison Bank, Geoffrey Watling Way
Recommended modification: Change to PROPOSED
riverside walk (was EXISTING on Reg 19 plan)



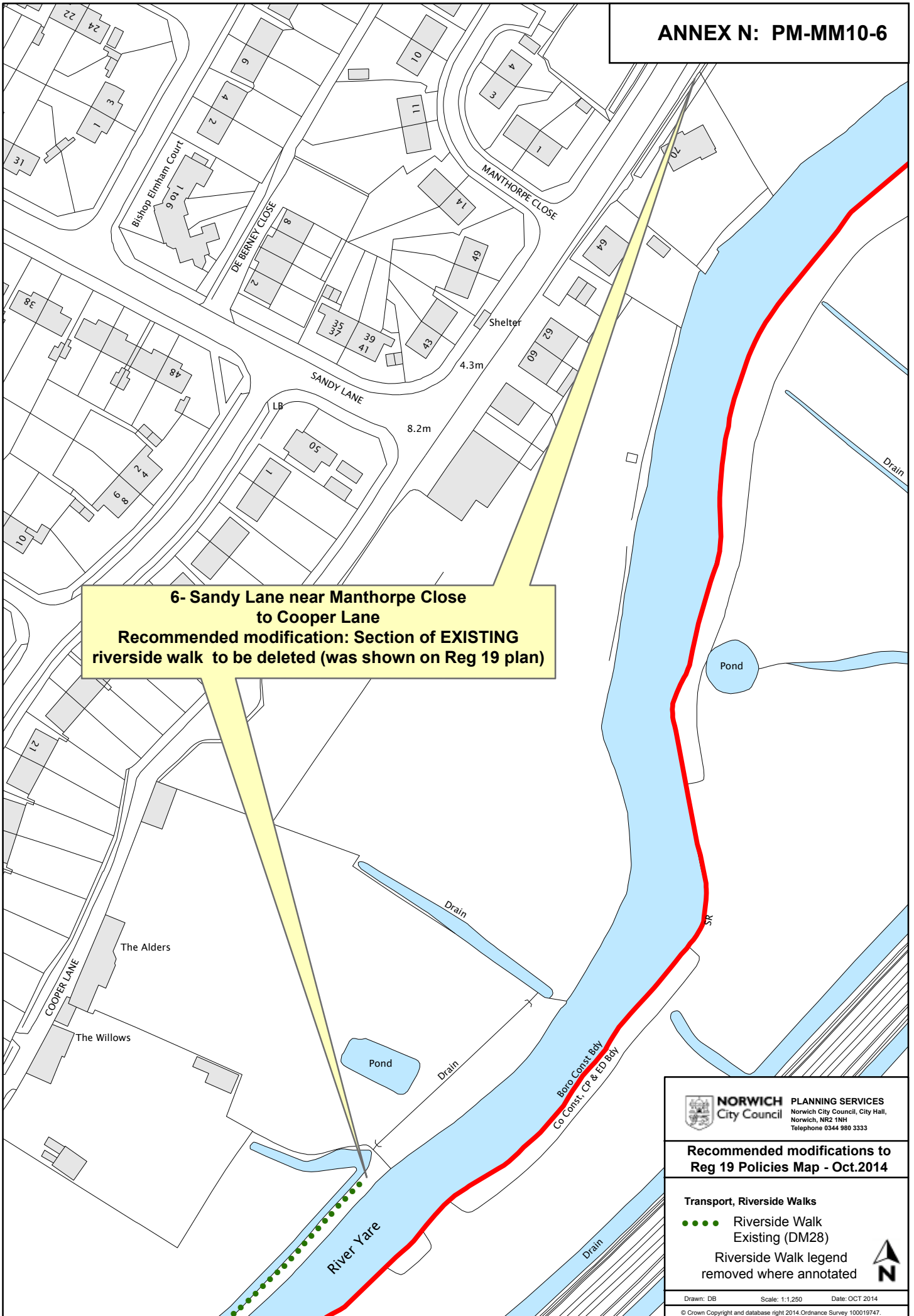
NORWICH City Council PLANNING SERVICES
 Norwich City Council, City Hall,
 Norwich, NR2 1NH
 Telephone 0344 980 3333

Recommended modifications to Reg 19 Policies Map - Oct.2014

- Transport, Riverside Walks**
- Riverside Walk Existing (DM28)
 - Riverside Walk Proposed (DM28)



6- Sandy Lane near Manthorpe Close to Cooper Lane
Recommended modification: Section of EXISTING riverside walk to be deleted (was shown on Reg 19 plan)



 **NORWICH City Council** PLANNING SERVICES
Norwich City Council, City Hall,
Norwich, NR2 1NH
Telephone 0344 980 3333

Recommended modifications to Reg 19 Policies Map - Oct.2014

- Transport, Riverside Walks
- Riverside Walk Existing (DM28)
- Riverside Walk legend removed where annotated


ANNEX N: PM-MM10-7

7- Marston Marshes, Marston Lane
 Recommended modification: Sections of EXISTING riverside walk to be added (not shown on Reg 19 plan)

7- Level crossing, Theobald Road to Livestock market
 alongside railway line
 Recommended modification: Section of PROPOSED riverside walk to be added (not shown on Reg 19 plan)

7- Ipswich Road to Yare Valley Walk
 Recommended modification: Change to PROPOSED riverside walk (was existing on Reg 19 plan)

7- Level crossing, Theobald Road to Ipswich Road
 alongside railway line
 Recommended modification: Change to PROPOSED riverside walk (was EXISTING on Reg 19 plan)



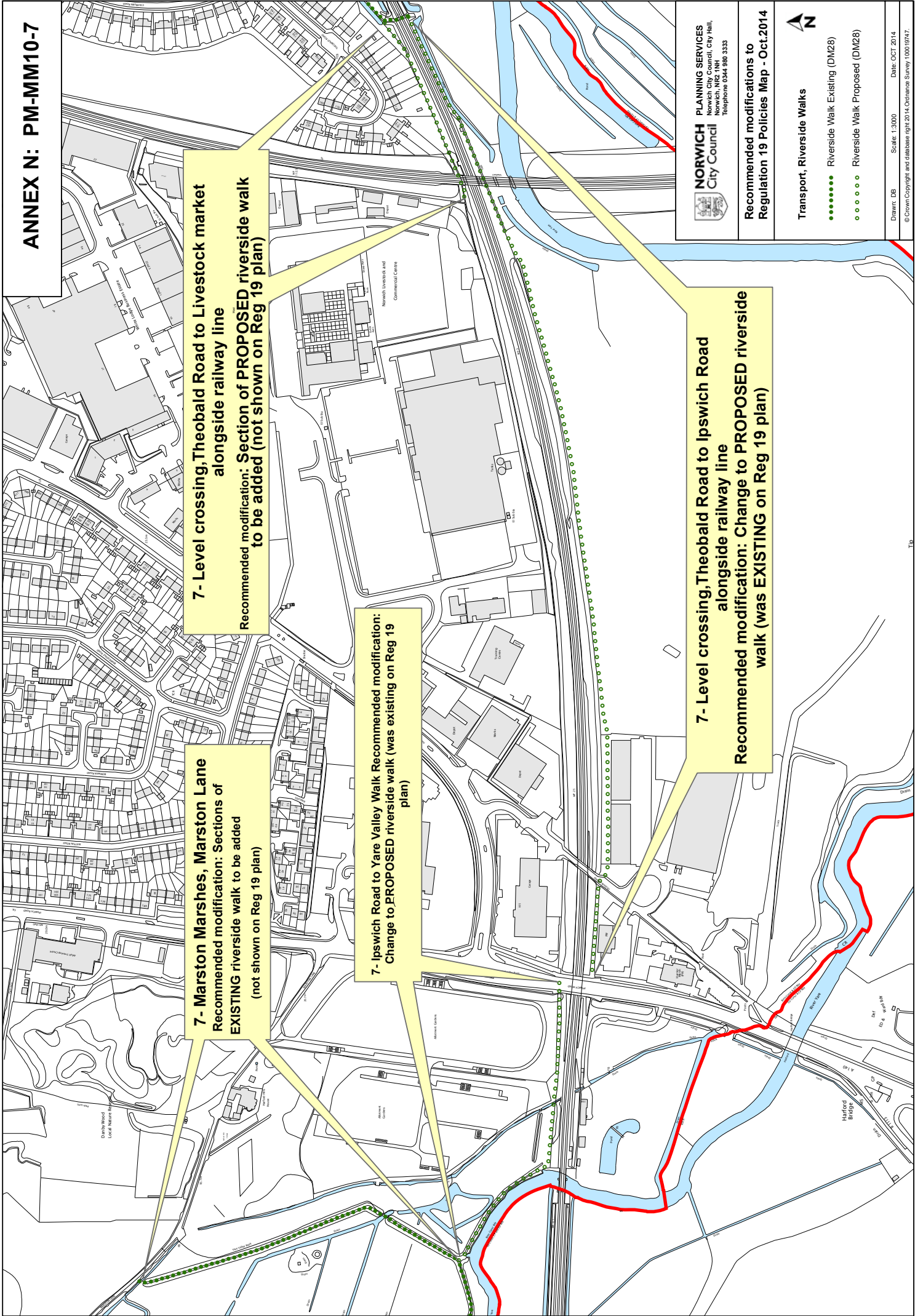
Recommended modifications to Regulation 19 Policies Map - Oct.2014



Transport, Riverside Walks

- Riverside Walk Existing (DM28)
- Riverside Walk Proposed (DM28)


Drawn: DB Scale: 1:3000 Date: OCT 2014
 © Crown Copyright and database right 2014, Ordnance Survey 100019747



ANNEX N: PM-MM10-8

8- Marston Lane - Yare Valley Walk - to riverside path
Recommended modification: Sections of EXISTING riverside walk to be added (not shown on Reg 19 plan)

8- Marston Lane - Church Lane - Eaton rail crossing - to riverside path near Eaton Golf Course
Recommended modification: Sections of EXISTING riverside walk to be added (not shown on Reg 19 plan)



NORWICH PLANNING SERVICES
Norwich City Council, City Hall,
Norwich, NR2 1NH
Telephone 0344 890 3333

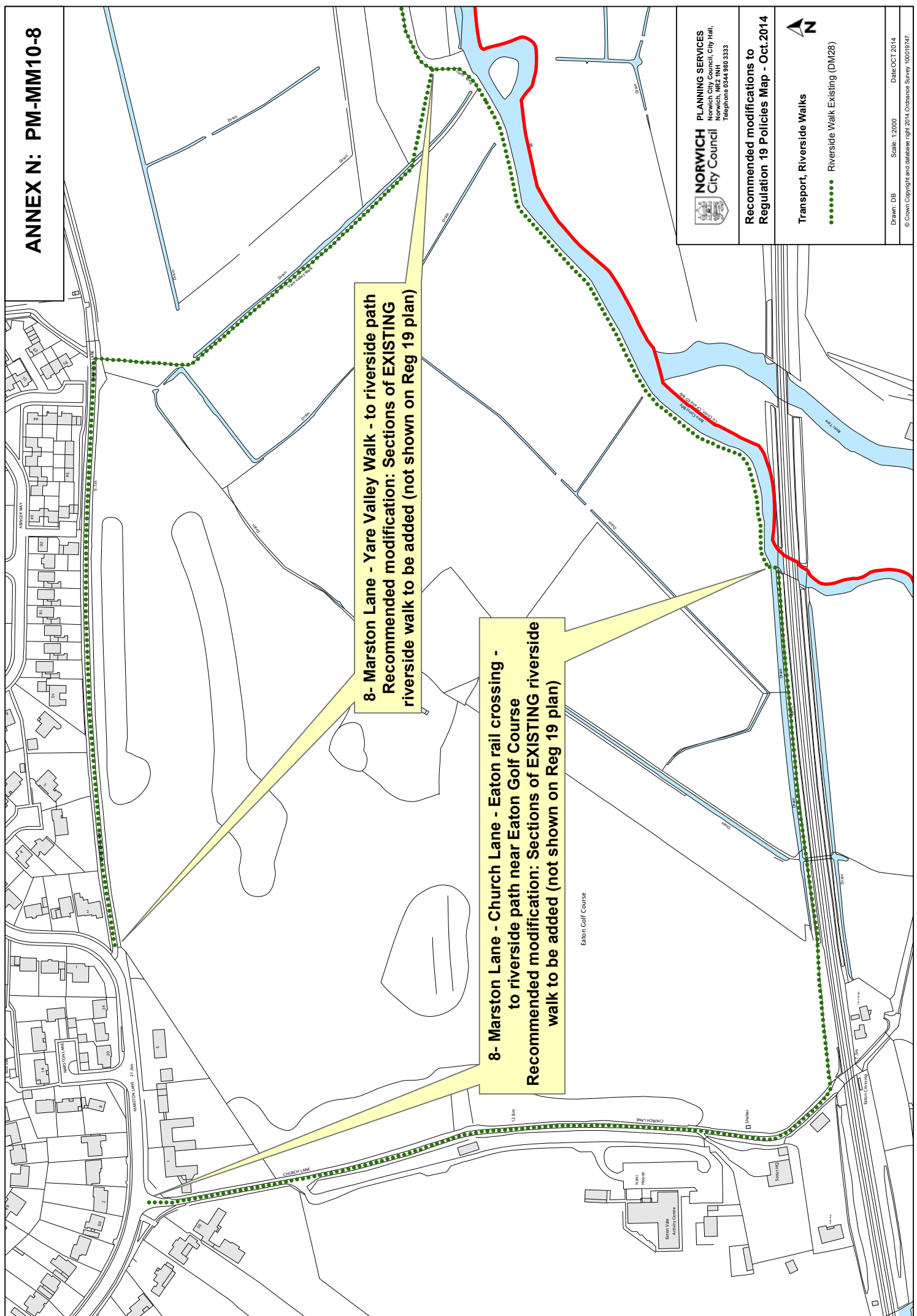
Recommended modifications to Regulation 19 Policies Map - Oct. 2014



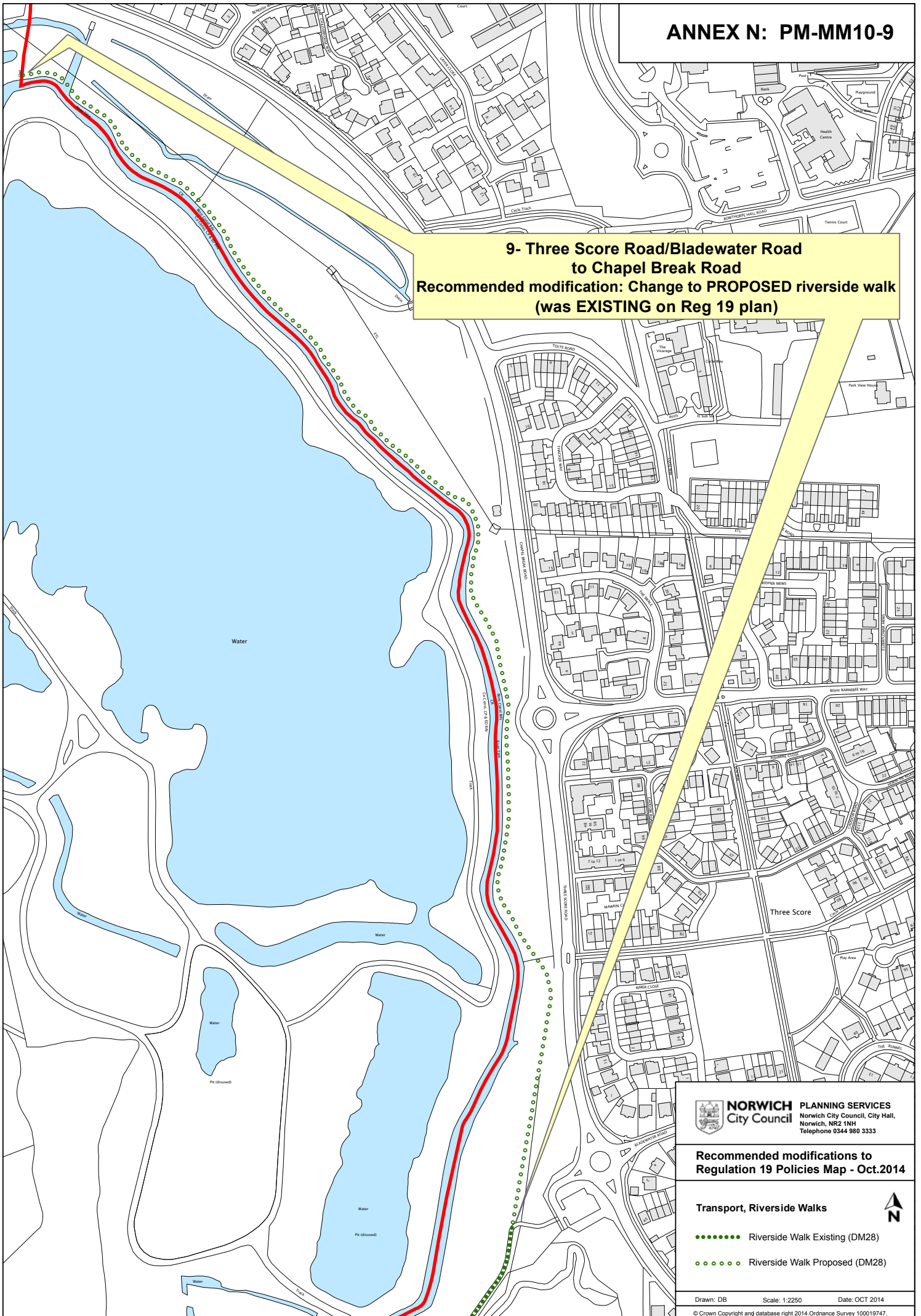
Transport, Riverside Walks

..... Riverside Walk Existing (DM28)

Drawn: DB Scale: 1:2000 Date: OCT 2014
© Crown Copyright and database right, 2014 Ordnance Survey 100019747.



9- Three Score Road/Bladewater Road to Chapel Break Road
Recommended modification: Change to PROPOSED riverside walk (was EXISTING on Reg 19 plan)



NORWICH PLANNING SERVICES
Norwich City Council, City Hall,
Norwich, NR2 1NH
Telephone 0344 980 3333

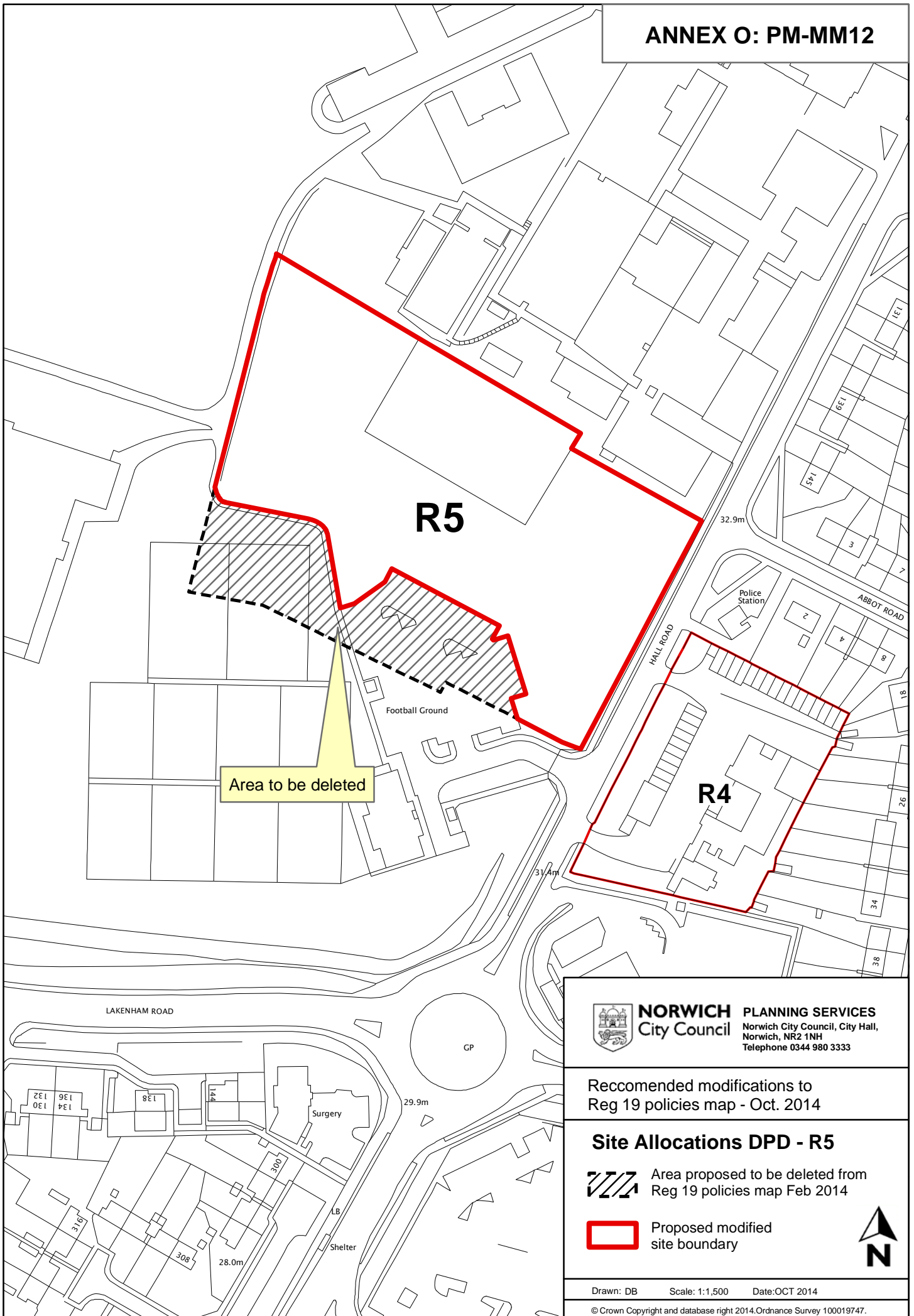
**Recommended modifications to
Regulation 19 Policies Map - Oct. 2014**

Transport, Riverside Walks

- Riverside Walk Existing (DM28)
- Riverside Walk Proposed (DM28)

Drawn: DB Scale: 1:2250 Date: OCT 2014

© Crown Copyright and database right 2014. Ordnance Survey 100019747.



NORWICH PLANNING SERVICES
City Council
Norwich City Council, City Hall,
Norwich, NR2 1NH
Telephone 0344 980 3333

Recommended modifications to
Reg 19 policies map - Oct. 2014

Site Allocations DPD - R5



Area proposed to be deleted from
Reg 19 policies map Feb 2014



Proposed modified
site boundary

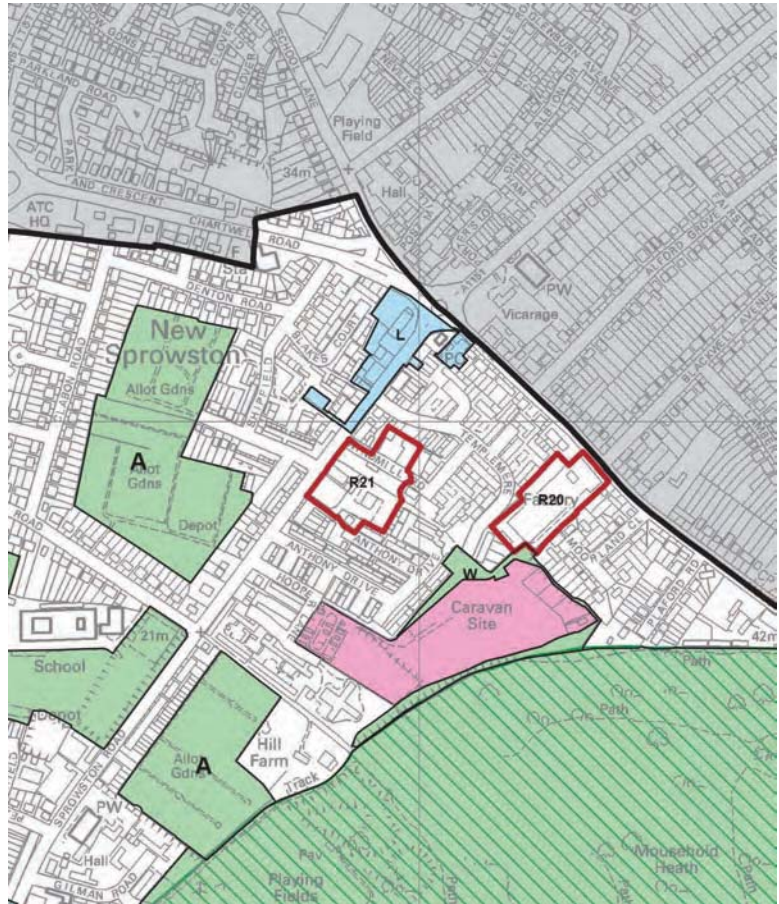


Drawn: DB Scale: 1:1,500 Date: OCT 2014

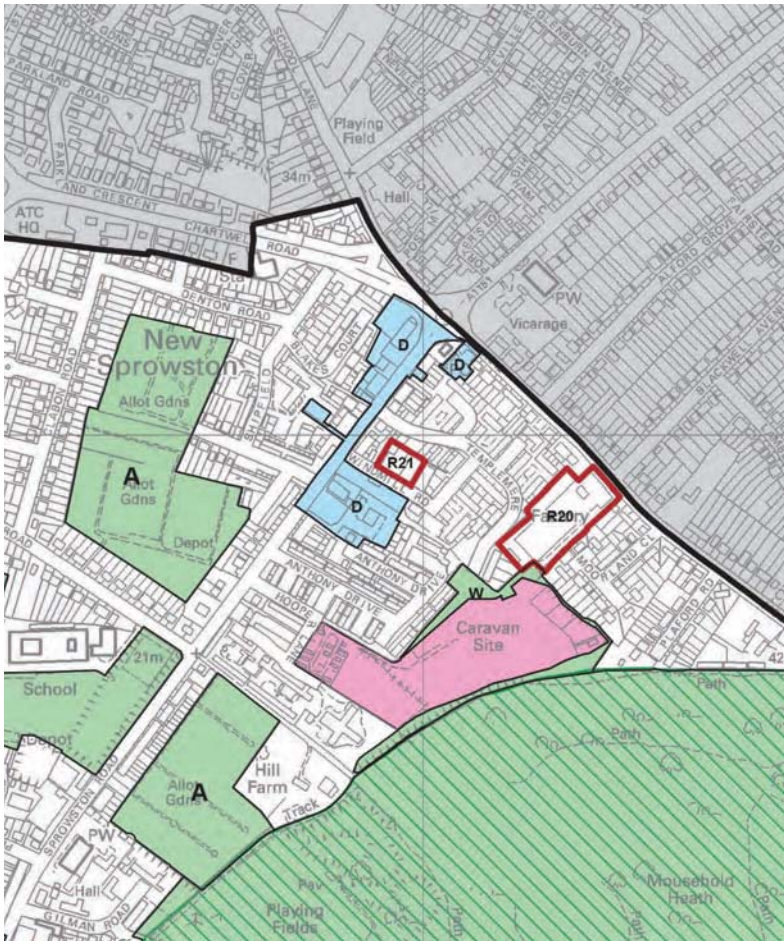
© Crown Copyright and database right 2014. Ordnance Survey 100019747.

**ANNEX P: Policies map
Recommended Modification
PM-MM11**

1



2



NORWICH PLANNING SERVICES
City Council
Norwich City Council, City Hall,
Norwich, NR2 1NH
Telephone 0344 980 3333

**Recommended modifications to Reg
19 Policies Map - Oct. 2014**

**Recommended main mod
PM-MM11 Sprowston Road Local Centre**

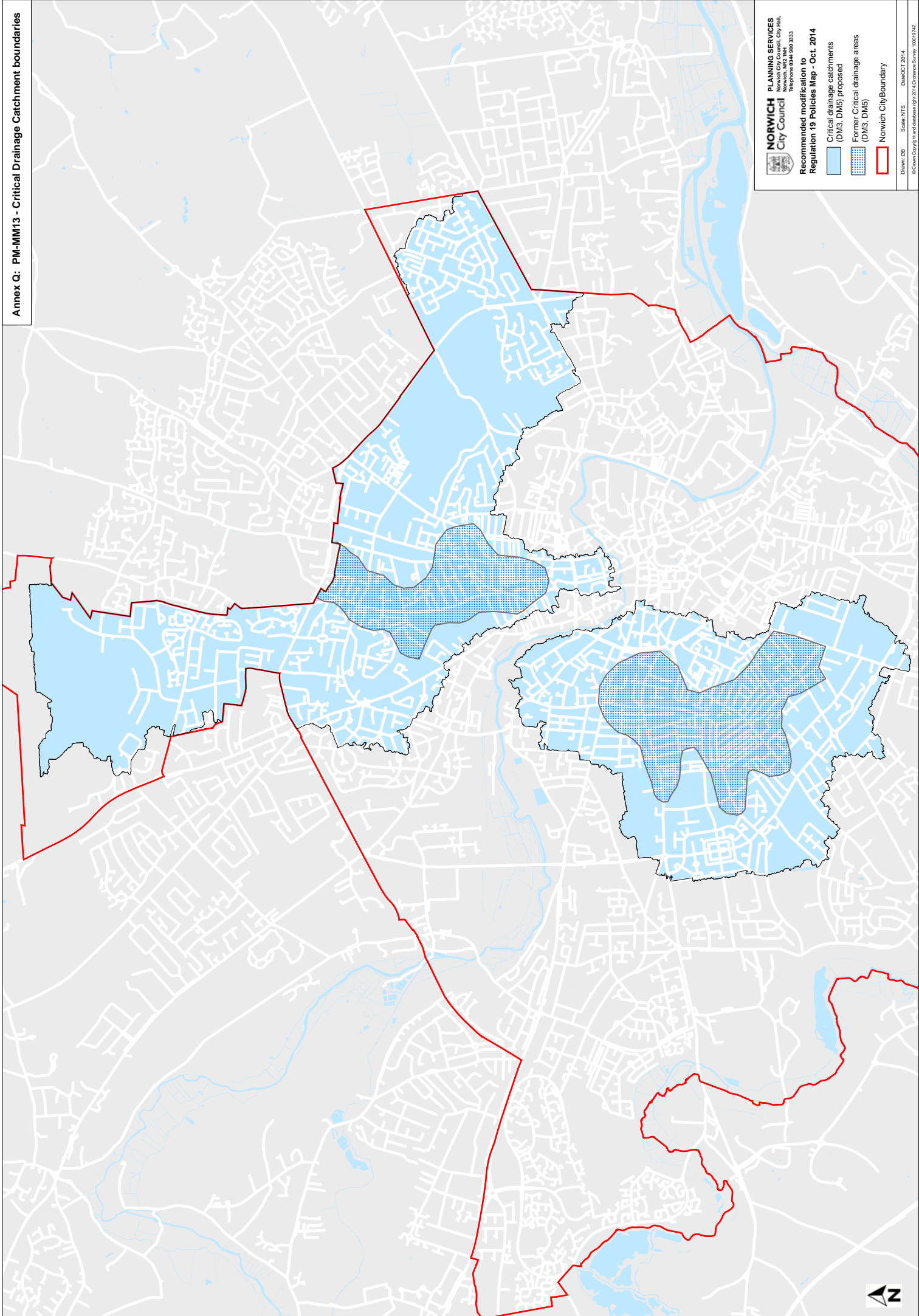
1 Reg 19 plan as published

2 Recommended modification






Drawn: DB Scale: NTS Date: OCT 2014

© Crown Copyright and database right 2014. Ordnance Survey 100019747.



NORWICH PLANNING SERVICES
Norwich City Council
Norwich, NR2 1NH
Telephone 01463 900 333

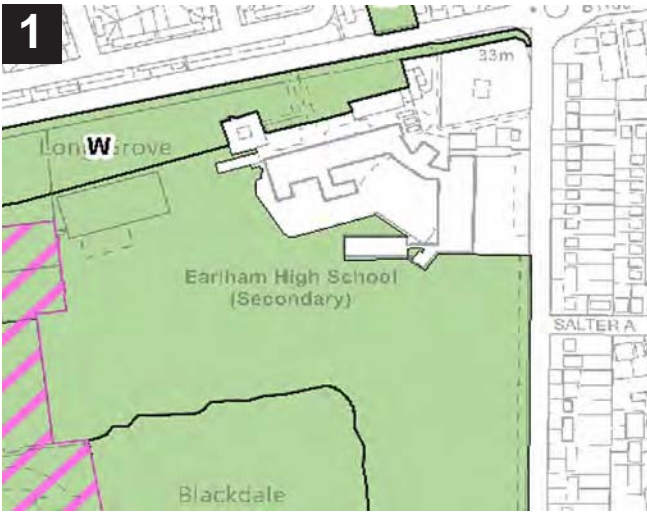
Recommended modification to Regulation 19 Policies Map - Oct. 2014

-  Critical drainage catchments
-  Former Critical drainage areas (DM3, DM5)
-  Norwich City Boundary

Drawn: DB Scale: NTS Date: OCT 2014
© Crown Copyright and database right 2014 Ordnance Survey 100019427



**ANNEX R: Policies map
Recommended Modification
PM-MM14**



Amendment to the open space boundary around the newly built City Academy (Earlham Road)



Amendment to the open space boundary around the Goals Sports Centre at Hewett School (Hall Road)



NORWICH
City Council

PLANNING SERVICES
Norwich City Council, City Hall,
Norwich, NR2 1NH
Telephone 0344 980 3333

**Recommended modifications to Reg
19 Policies Map - Oct 2014**

**Recommended main mod
PM-MM14 Open Space Area Changes**

1 Reg 19 plan as published

2 Recommended modification



Drawn: DB Scale: NTS Date: OCT 2014

© Crown Copyright and database right 2014. Ordnance Survey 100019747.

R45



NORWICH PLANNING SERVICES
City Council
Norwich City Council, City Hall,
Norwich, NR2 1NH
Telephone 0344 980 3333

Site Allocations DPD - R45



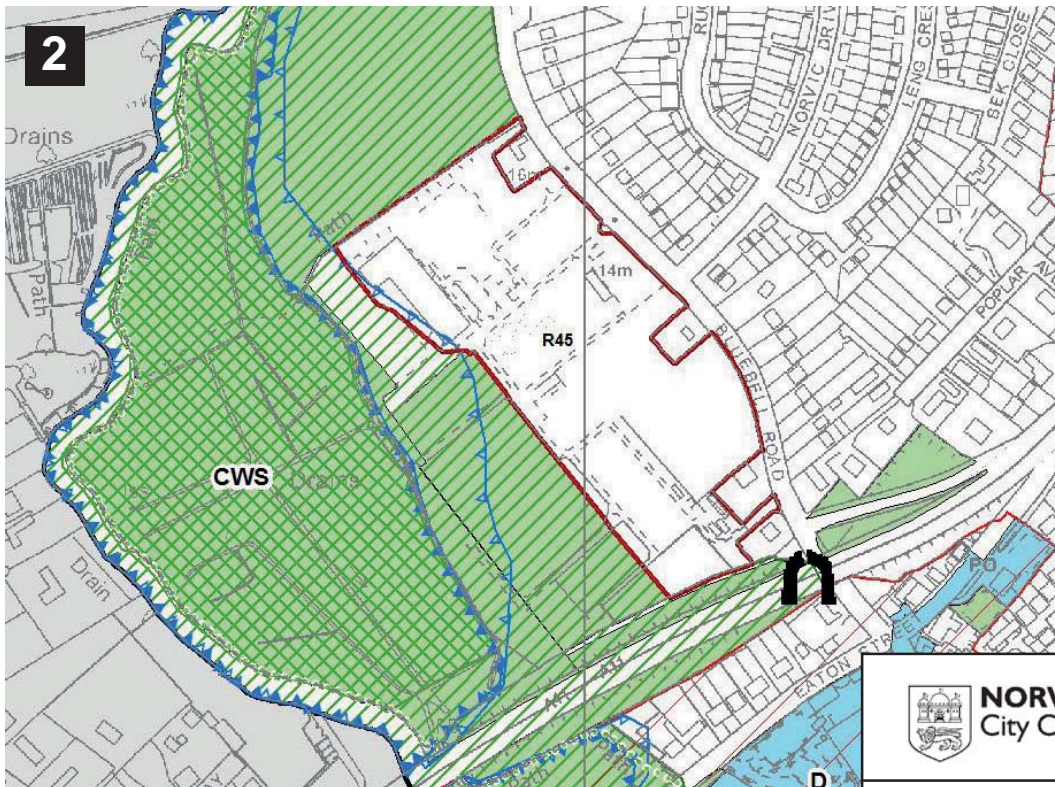
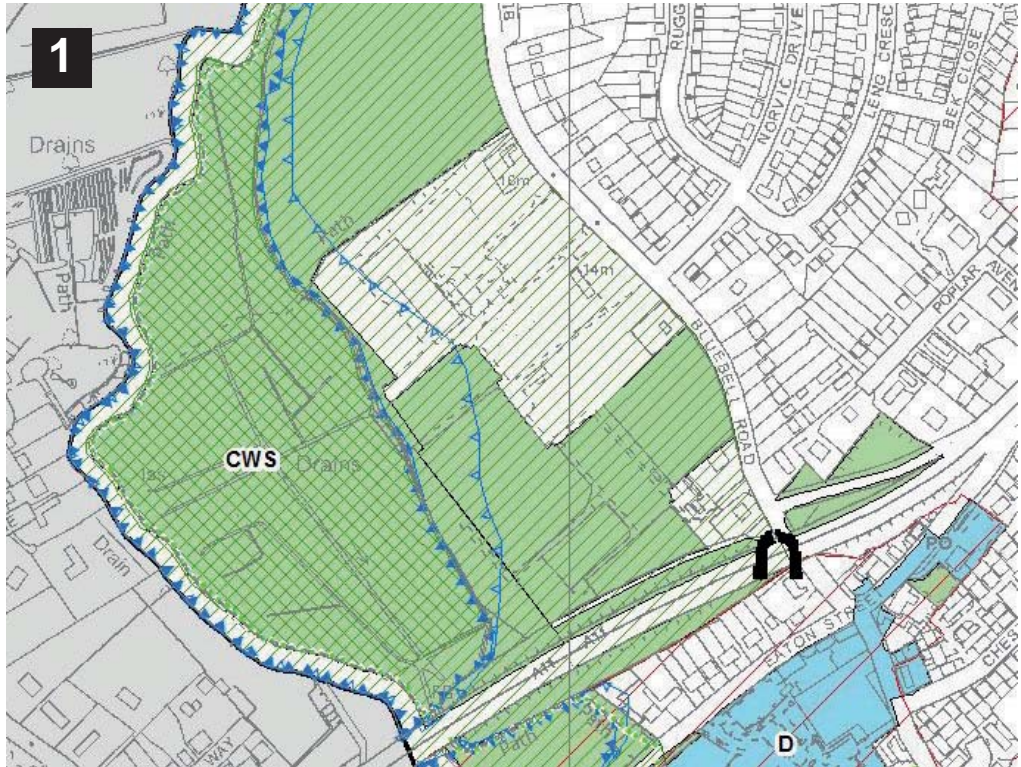
Proposed
site boundary

Drawn: DB

Scale: 1:2,500

Date: OCT 2014

**ANNEX S: Policies map
Recommended Modification
PM-MM15**



NORWICH PLANNING SERVICES
City Council Norwich City Council, City Hall,
 Norwich, NR2 1NH
 Telephone 0344 980 3333

**Recommended modifications
to Reg 19 Policies Map - Oct 2014**

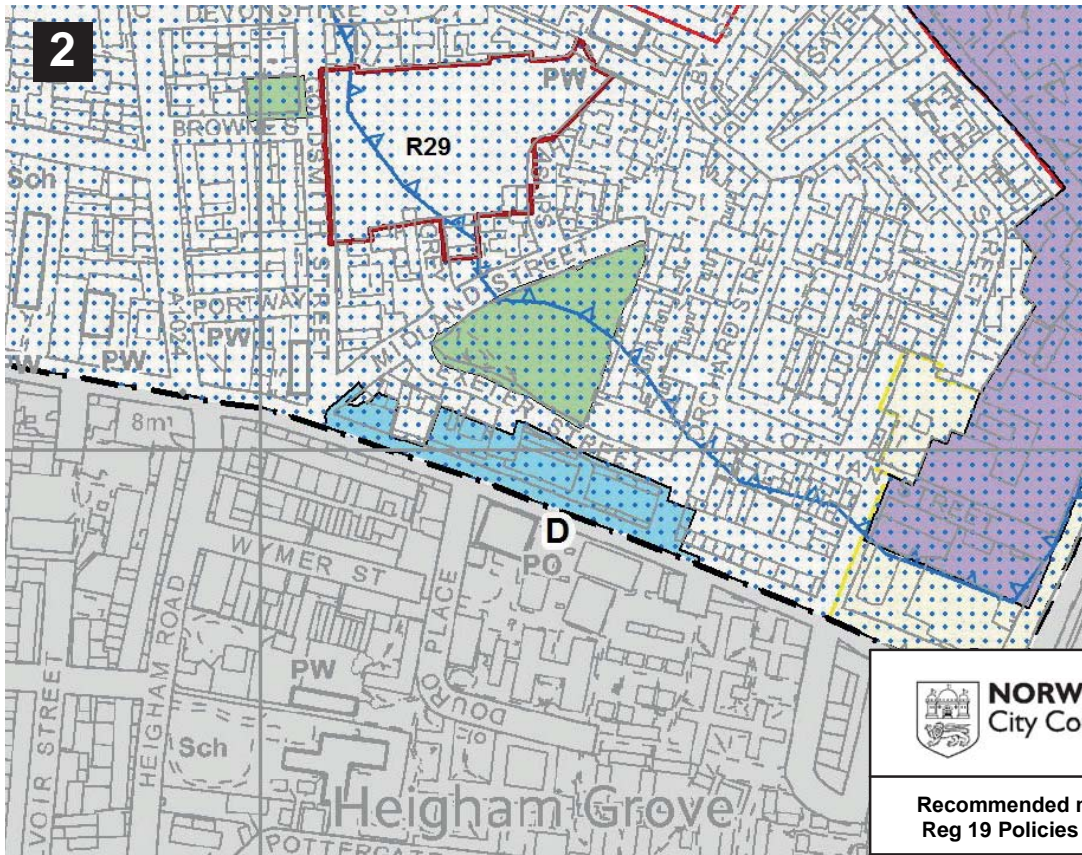
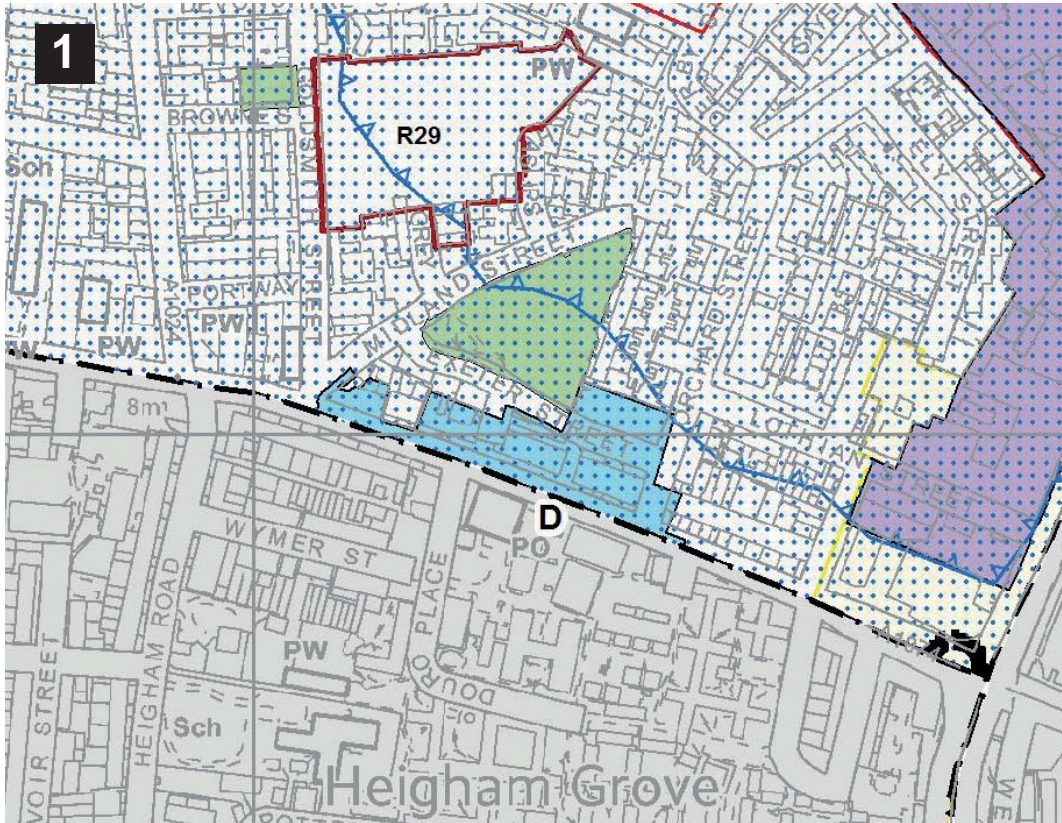
PM-MM15 - Area Changes

- 1** Reg 19 plan as published
- 2** Yare Valley Character Area (DM6) & Open Space (DM8) deleted from area of proposed new allocation R45



Drawn: DB Scale: NTS Date: OCT 2014

© Crown Copyright and database right 2014. Ordnance Survey 100019747.



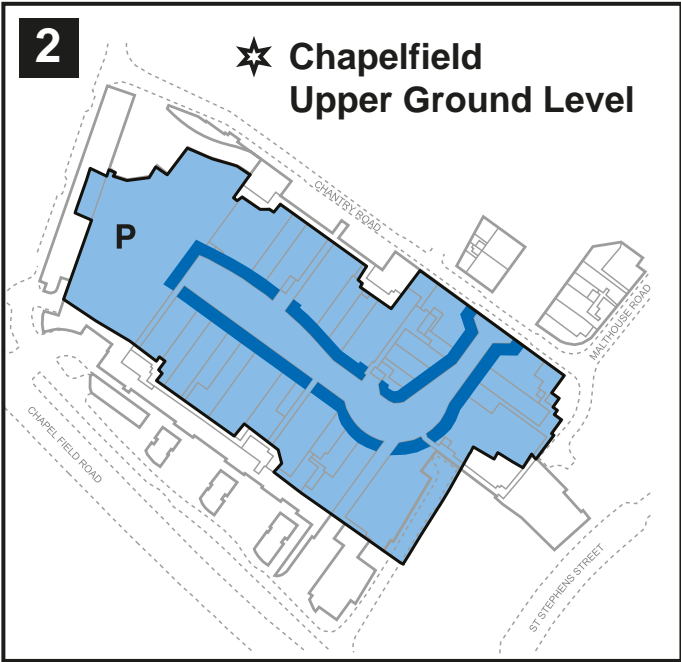
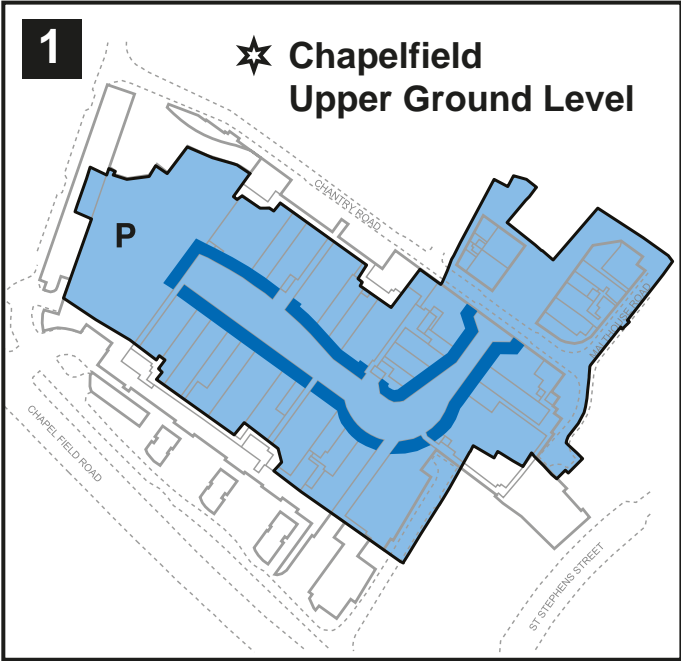
NORWICH City Council PLANNING SERVICES
 Norwich City Council, City Hall,
 Norwich, NR2 1NH
 Telephone 0344 980 3333

Recommended modifications to Reg 19 Policies Map - Oct 2014

PM-MM16 - Area Changes

- 1** Reg 19 plan as published
- 2** Recommended modification





NORWICH
City Council

PLANNING SERVICES
Norwich City Council, City Hall,
Norwich, NR2 1NH
Telephone 0344 980 3333

**Recommended modifications to
Reg 19 Policies Map - Oct 2014**

PM-MM17 - Error correction

1 Reg 19 plan as published

2 Recommended modification



Drawn: DB Scale: NTS Date: OCT 2014